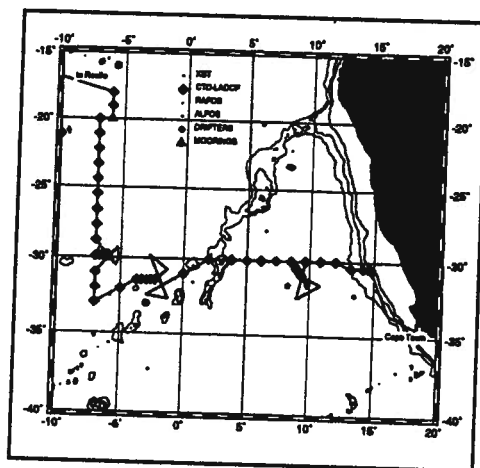


018286

NOAA Data Report ERL AOML-33

BENGUELA CURRENT EXPERIMENT:
RV Seward Johnson SJ9705
State Department Cruise No. 97-023
Cape Town September 4, 1997 - Recife September 30, 1997



Andreas J. Roubicek
Silvia L. Garzoli
Philip L. Richardson
Christopher M. Duncombe Rae
David M. Fratantoni



NOAA Miami Library / AOML
4301 Rickenbacker Causeway
Miami, Florida 33149

Atlantic Oceanographic and Meteorological Laboratory
Miami, Florida
July 1998



UNITED STATES
DEPARTMENT OF COMMERCE

William M. Daley
Secretary

NATIONAL OCEANIC AND
ATMOSPHERIC ADMINISTRATION

D. JAMES BAKER
Under Secretary for Oceans
and Atmosphere/Administrator

Environmental Research
Laboratories

James L. Rasmussen
Director

QC
862
.46
A5
no.33
C.2

NOTICE

Mention of a commercial company or product does not constitute an endorsement by the NOAA Environmental Research Laboratories. Use of information from this publication concerning proprietary products or the test of such products for publicity or advertising purposes is not authorized.

National Science Foundation grant contract OCE95-28574

For sale by the National Technical Information Service, 5285 Port Royal Road
Springfield, VA 22061

TABLE OF CONTENTS

List of Tables	iv
List of Figures	v
Overview	1
Cruise Objectives	1
Cruise Activities	2
Data Processing	2
<i>CTDO Data Processing</i>	2
<i>Salinity Calibrations</i>	3
<i>Oxygen Calibrations</i>	3
<i>LADCP Data Processing</i>	4
<i>XBT Data Processing</i>	5
Preliminary Results	5
<i>Rings</i>	5
<i>The Sections along 30° S and 7° W</i>	7
Cruise Participants	8
Acknowledgments	8

LIST OF TABLES

1. Date and position of the 11 surface drifters launched during the cruise	9
2. Date and position of the two ALFOS float deployments	11
3. Date and position of the two sound source moorings	13
4. Date and position of the 30 RAFOS float deployments	19
5. Date and location of the 44 CTDO/LADCP casts obtained during the cruise	19
6. Coefficients and offsets applied to the oxygen data	19
7. Date and position of the XBT deployments	21

LIST OF FIGURES

1. Cruise track	23
2. Schematic of the sound source moorings used during the Benguela Current Experiment	25
3. Deployment positions of surface drifters, RAFOS and ALFOS floats and the two sound sources (M11 and M12)	27
4. Positions of the 44 CTDO-LADCP stations	29
5. Regression fits of the sensor salinity data to the bottle data	31
6. Plot of corrected residues of the sensor versus bottle data against pressure. The 5th order polynomial regression with error limits is shown	33
7. Locations of the 254 XBTs launched during the cruise	35
8. Vertical sections of temperature, salinity, oxygen, potential density, zonal and meridional velocity along a radial of Ring 1	37
9. Vertical sections of temperature, salinity, oxygen, potential density, zonal and meridional velocity along a radial of Ring 2	39
10. Vertical sections of temperature, salinity, oxygen, potential density, zonal and meridional velocity along a radial of Ring 3	41
11. Vertical sections of temperature, salinity, oxygen, potential density, zonal and meridional velocity along 30°S	43
12. Vertical sections of temperature, salinity, oxygen, potential density, zonal and meridional velocity along 7°W	47

The Benguela Current Experiment

Overview

The main objective of this program is to study the pathways, velocity, transport and variability of the Benguela Current and its extension with emphasis on tracking floats in the intermediate water. It is expected that the results of this program will make a significant contribution towards the understanding of inter-ocean (Indian to Atlantic) and inter-basin (South and North Atlantic) exchange of intermediate water, and its role in heat and mass exchanges. This program is a component of KAPEX (Cape of Good Hope Experiment) a joint US, German, and South African experiment. In March, 1997 a German cruise on the *Polarstern* led by W. Zenk and O. Boebel launched 35 RAFOS floats and five sound sources (including one of the US sources near 20°S 4°E) in the general area west and southwest of Cape Town. During August 1997 a US cruise on the R.V. *Seward Johnson* led by T. Rossby launched three sound sources east and southeast of Cape Town; fifty RAFOS floats will be launched in the Agulhas Current starting in November 1997. During the Benguela Current Experiment cruise on the R.V. *Seward Johnson* in September 32 RAFOS floats and two sound sources were launched in the general area west and northwest of Cape Town 1997. During KAPEX over 100 RAFOS floats and nine sound sources will measure ocean trajectories for the first time in the Agulhas Current, in its rings which enter the South Atlantic, and in the Benguela Current and its extension, which is the source of water moving northward through the Atlantic in the meridional overturning circulation cell. In addition temperature, salinity and velocity profiles will document the water mass and velocity structure of the Benguela Current, its extension and several Agulhas rings.

Cruise Objectives

The objectives of the cruise were:

- 1) To track the Benguela Current (across 30°S) and its extension (across 7°W) by launching RAFOS floats at the intermediate water level;
- 2) To determine the initial conditions of the flow by performing sections (30°S and 7°W) of hydrographic observations (XBT, CTDO) and direct current measurements (LADCP, ADCP);
- 3) To perform intensive surveys of hydrographic (XBT, CTDO) and direct current measurements (RAFOS floats, surface drifters, LADCP, ADCP) of Agulhas rings to determine their water properties, translation, and contribution to the intermediate water transport.

The cruise track of the Benguela Current Experiment is displayed in Figure 1.

Cruise Activities

The main field work consisted of occupying 44 CTDO-LADCP stations to 2000 m depth along the nominal lines 30°S (15°E-7°W) and 7°W(18°S-33°S). Three Agulhas rings were identified by XBT surveys and radial sections of CTDO-LADCP stations were made on them. Thirty-two RAFOS acoustic floats and eleven surface drifters were launched at CTDO stations along 30°S and 7°W, and in the three Agulhas rings. Two sound sources were moored to provide acoustic tracking of the floats. A schematic of the sound source mooring is shown in Figure 2.

Two different types of freely drifting subsurface floats were deployed. Thirty acoustic RAFOS floats were ballasted for a depth of 700 m. These floats will surface after a period of 18 to 24 months and will transmit data to shore. Two acoustic ALFOS floats, also ballasted for 700 m, will rise to the sea surface monthly and transmit data. The acoustic floats will record times of arrival from the sound sources once per day for most floats and twice per day for the ring floats which have a lifetime of 18 months.

The location and date of deployment of the surface drifters, the ALFOS, the sound source moorings and the RAFOS are shown in Figure 3 and listed in Tables 1-4.

Data Processing

CTDO Data Processing

Forty four CTDO/24-bottle rosette stations were occupied. Station positions are listed in Table 5 and shown in Figure 4. CTDO data were collected with a Seabird 911*plus* CTD (AOML CTD #1 S/N 50619). This instrument provided pressure, temperature, conductivity and dissolved oxygen channels, and additionally measured secondary temperature, conductivity and oxygen sensors as a calibration check. The CTDO data acquisition, processing and control system consisted of the R.V. *Seward Johnson's* Seabird data acquisition PC and deck unit, AOML's Seabird 911 *plus* (CTD #1), broad band LADCP, Seabird pylon and three acquisition and processing PCs. The PCs were equipped with Syquest disks, floppy drives and hard disks for data backups. After each cast, the acquired data was backed up to the CTDO processing computer and a Syquest disk.

The Seabird data processing software consists of a suite of programs running under DOS. Seasoft Version 4.225 was used to acquire and process the CTDO data in real-time, providing calibrated, processed data for interactive plotting and reporting during a cast. The 25 hz data from the CTDO were filtered, response corrected and averaged to a 2 hz time-series. Sensor correction and calibration models were applied to pressure, temperature, conductivity and oxygen. Rosette trip data were extracted from this time-series in response to trip initiation and confirmation signals. The calibrated

2 hz time-series data were stored on disk (as was the 25 hz raw data) and were available in real-time for reporting and graphical display. At the end of the cast, various consistency and calibration checks were performed, and a 1.0 db pressure series of the entire cast was generated and subsequently used for reports and plots.

After the cruise, calibration corrections were applied to salinities and oxygens. No further filtering was performed on salinity or temperature data. Data was extrapolated to the surface, and interpolated to 1 db intervals using cubic splines.

Salinity Calibrations:

For the salinity data, the error was ± 0.002 salinity units against bottle salinities. Bottle salinity (b) was fitted to the CTDO data (c) to yield estimates (b_1) according to a least-squares linear regression. On the first fit, data outside one standard deviation were discarded [$\text{abs}(b_1 - b) > s$]. The data retained were fitted again to the bottle data. The results are shown below. The calibration plots for the salinity data are presented in Figure 5.

	<i>First fit</i>		<i>Second fit</i>
Slope:	1.00156374	Slope:	1.00264877
Intercept:	-0.0499090417	Intercept:	-0.0874637501
Std. Deviation:	0.0091924204	Std. Deviation:	0.0020473598
Npts:	582	Npts:	566

Oxygen Calibrations:

For the oxygen data, the error was about ± 0.1 ml/l against Winkler titration of the bottle samples. The downcast data were adjusted for minimum deviation from Winkler values below 1050 db. The sensor data were filtered using 5 point median and 5 point triangular filters after processing with the Seasoft programs.

Residues (r equal to Sensor (s) - Winkler (b)), were fit to pressure (p) using a 5th order polynomial, $P5(r,p)$. Values greater than 1.75 standard deviations from the fit were discarded, and another fit made, until there were no further discards. Deviations from the Winkler values in the deep part of the cast (> 1050 db) were minimized by adding an offset to each station. The final correction was applied to each station, i , as:

$$Ox = s - P5(r,p) + \text{offset}(i)$$

Data were then extrapolated to the surface and filtered using a 5-point median and a 5-point triangular filter to remove gross spiking.

The plot of corrected residues against pressure and the polynomial regression with error limits is shown in Figure 6. Table 6 presents the calibration and offsets for the oxygen data.

LADCP Data Processing

All the CTDO stations included LADCP measurements (Table 5, Figure 4).

Ocean velocity observations were taken on the SJ9705 cruise using two acoustic Doppler current profiler (ADCP) systems and accurate navigation data. The two systems are the hull-mounted ADCP and a lowered ADCP mounted on the rosette with the CTDO. The data were taken aboard the R.V. *Seward Johnson* to document the upper ocean horizontal velocity structure along the cruise track, and to measure vertical profiles of the horizontal velocity components at the individual hydrographic stations. The observations provide absolute velocity estimates including the ageostrophic component of the flow.

The hull-mounted ADCP is part of the ship's equipment aboard the R.V. *Seward Johnson*. The ADCP is a 150 kHz unit manufactured by RD Instruments. The instrument pings about once per second, and for most of the cruise the data were stored as 1.5-minute averages or ensembles. The user-exit program receives and stores the ADCP data along with both the P-code navigation data from AOML's Trimble receiver and the Ashtech GPS receiver, which accounts for pitch and roll. The P-code data are used as navigation for the ADCP processing. The ship's gyro-compass provides heading information for vector averaging the ADCP data over the ensembles. The user-exit program calculates and stores the heading offset based on the difference between the heading determination from the Ashtech receiver and from the ship gyro.

The second ADCP system is the lowered ADCP (LADCP), which was mounted to the rosette system with the CTDO. The LADCP yields vertical profiles of horizontal velocity components from near the ocean surface to near the bottom. The unit used was a broadband, self-contained 150 kHz system manufactured by RD Instruments. Four ping ensembles were recorded. The data from each instrument were transferred to a PC between casts. The vertical shear of horizontal velocity was obtained from each four ping ensemble. These shear estimates were vertically binned and averaged for each cast. By combining the measured velocity of the ocean with respect to the instrument, the measured vertical shear, and accurate shipboard navigation at the start and end of the station, absolute velocity profiles are obtained. Depth is obtained by integrating the vertical velocity component; a better estimate of the depth coordinate will be available after final processing of the data together with the CTDO profile data. The shipboard processing results in vertical profiles of u and v velocity components, from a depth of 35 meters to near the ocean bottom in 5 meter intervals.

AOML installed a Trimble P-code receiver for navigation, with data coming in once per second. These once-per-second data were stored for the entire cruise. The heading

estimate was used with the gyro to provide a heading correction for the ADCP ensembles. The Ashtech data were stored by the ADCP user-exit program along with the ADCP data.

After the cruise, the LADCP profiles were corrected by verifying the location of the ship from the GPS system and correcting the drift factor of the LADCP profiles.

XBT Data Processing

XBT locations are shown in Figure 7 and their positions are listed in Table 7. Deployment procedures included noting the time, location, depth and thermosalinograph temperature and salinity and engine intake temperature. Data was acquired on an AOML supplied SEAS PC, using Mark12 software. XBT data files were periodically transferred to the processing computers for analysis and backup.

After the cruise, it was found that the coefficients used in the MK12 software were not the appropriate ones for the probes used; therefore the profiles were reprocessed with the new coefficients. The surface temperature values were compared to those of the ship's thermosalinograph and adjacent CTDO values, and a correction of 0.32 degrees applied to all the profiles. The profiles were then checked, the bad ones discarded and some of them despiked.

Preliminary Results

Rings

Three anticyclonic eddies were found and tentatively identified as retroflection rings shed from the Agulhas Current. The search for rings was facilitated by maps of altimetric sea surface height anomaly and upper layer thickness prepared before and during the cruise by G. Goni. The altimetry well resolved the anomalous height field of the surveyed region and indicated the probable position of eddies close to the nominal survey lines. The altimeter enabled the eddy survey component of the cruise to be accomplished efficiently in the minimum amount of time. Future analyses of altimetry will provide information about the rings' formation and early history. The rings were surveyed by XBTs and ADCP which provided a measure of their size and shape. Each ring showed a 200-300 m bowl-shaped depression in the main thermocline. Seven RAFOS floats and six surface drifters were launched in the rings in order to follow their paths, and to measure their rotation rate. A radial section of five CTDO-LADCP stations was made from the center to the outer edge of each ring to study the water mass characteristics and vertical structure of the velocity field (Figures 8, 9 and 10).

Preliminary results indicate that:

Ring 1, located near 31.0°S 9.4° E on September 9, is a typical Agulhas Ring in its first year after shedding, with a single thermostad near the surface and a simple depressed

central water thermocline. The 10°C isotherm reached 638 m at the ring center compared to 400 m outside the ring. The diameter of the 10°C isotherm at 500 m was approximately 200 km; the ring was oblong with the major axis 260 km long oriented in the NW-SE direction and the minor axis 150 km long. Ring 1 was located just south of the 30°S line and roughly 1000 km from the Agulhas ring formation region near 38°S, 17°E. We expect the ring to translate northwestward and across the Walvis Ridge. A region containing weak vertical gradients of temperature, salinity and oxygen was observed in the upper 300 m with characteristic values of 16.15°C, 35.59 psu, and 5.62 ml/l presumably formed by convective overturning during the winter of 1997.

Ring 2 was centered near 31.5°S 2.3°W on September 14. The 10°C isotherm reached 732 m at the center as compared to a background depth of around 450 m. This ring was 1900 km from its presumed formation site near 38°S 17°E and had already crossed over the Walvis Ridge. At a nominal translation rate of 5 km/day Ring 2 would have taken about a year to reach the observed location. Ring 2 is the largest of the three rings with a 350 km diameter of the 10°C at 500 m. A lens-shaped region at its center contained nearly homogenous water between 440 m and 600 m with properties of T, S and O₂ of 12.22°C, 35.09 psu, and 5.70 ml/l at 500 m (Figures 9). This layer appears to be relatively warm, salty and oxygen-rich compared to background water and is inferred to be the remnant of convective overturning during the winter of 1996. This layer is colder and deeper within the water column than what is typical for Agulhas rings which raises questions about the origin of Ring 2. Further analysis of altimetry products and a study of the water mass characteristics is necessary to determine its origin. Characteristic properties are 16.62°C, 35.70 psu, and 5.42 ml/l at a depth of 100 m.

Ring 3 was centered near 29.8°S 7.9°W on September 17, just east of the 7°W section (which intersected the western edge of the ring). The center of Ring 3 was located roughly 400 km northwest of the center of Ring 2 and on the extension of the line joining Ring 2 and 38°S 17°E. Ring 3 was 2300 km from its presumed formation site and at 5 km/day would have taken 14 months to reach its location. The 10°C isotherm reached 635 m in the ring center as compared to depths around 450 m outside the ring. The diameter of the 10°C isotherm at 500 m was roughly 240 km. Two lens-shaped areas of Ring 3 contained water with weak vertical gradients in T, S, and O₂ (Figures 10). The deepest extended from 320 m to 420 m and had values of 14.45°C, 35.46 psu, and 5.29 ml/l at 400 m which represent local maxima of the three properties.

LADCP velocity profiles measured near-surface maximum velocities of 40 cm/sec in Ring 1, 34 cm/sec in Ring 2, and 28 cm/sec in Ring 3 (Figures 8, 9 and 10). A subsurface velocity maximum was observed near 600 m in both Ring 2 (28 cm/sec) and Ring 3 (40 cm/sec), presumably related dynamically to the depression of the thermocline underneath the subsurface well-mixed layers. The 700 m RAFOS floats lie within this velocity maximum and should provide confirming information about it.

The Sections along 30°S and 7°W

To study the characteristics and paths of the intermediate water and to provide the initial state for the floats, two sections of hydrographic and direct measurements of currents were obtained. The first section, along 30°S between 14°E and 7°W, was selected to provide continuity with the observations collected during the BEST (Benguela Sources and Transports) program. Results from BEST indicate that the main Benguela transport is confined between the Walvis Ridge and the South African coast at 30°S. The second section was chosen to measure the transport of the intermediate water by the Benguela Current extension upstream of the Mid-Atlantic ridge. The location was a compromise between this project's objectives and a desire to provide another realization of the WOCE line along 9°W.

The section along 30°S is dominated by the presence of Rings 1 and 2 (Figure 11). The vertical sections of T, S, and potential density do not show a pronounced slope from west to east which implies low geostrophic velocities.

The section along 7°W was originally planned to stop at 20°S. The measured slope of the isotherms indicated that the westward flow might extend northwards of 20°S and therefore the section was extended to 18°S. The presence of a westward flow is clearly indicated in the vertical sections of T, S, and potential density. Near 30°S, the section along 7°W is dominated by the presence of Ring 3 (Figure 12).

Cruise Participants

1. Silvia L. Garzoli	NOAA/AOML ¹	Co-chief Scientist
2. Philip L. Richardson	WHOI	Co-chief Scientist
3. Chris Duncombe Rae	SFRI ²	Scientist
4. David M. Fratantoni	WHOI	Scientist
5. Jon Mantel	SFRI	Senior Technician
6. Andreas Roubicek	NOAA/AOML	Research Assistant
7. Paul Bouchard	WHOI	Engineer/Technician
8. Paula Fratantoni	RSMAS/UM ³	Graduate Student
9. Christo Whittle	UCT ⁴	Graduate Student
10. Eleonore Esperandieu	WHOI	Watchstander (volunteer)

1 On leave of absence from LDEO/Columbia University

2 SFRI: Sea Fisheries Research Institute, Cape Town, South Africa

3 Presently visiting investigator at WHOI

4 UCT: University of Cape Town

Acknowledgments

The scientific party wishes to acknowledge the invaluable support of Captain Vince Seiler and the crew of the R.V. *Seward Johnson* who helped make the cruise a success. The PIs wish to acknowledge the scientific collaboration of the members of KAPEX, O. Boebel, J. Lutjeharms, T. Rossby and W. Zenk and their helpful comments during the planning stage of this experiment. We especially thank O. Boebel and W. Zenk for deploying one of the US sound sources. We are very grateful to Don Cucchiara (RSMAS/UM) for the salinity and oxygen analysis of the CTD bottle samples, to Doug Wilson and Ryan Smith (AOML) for their help reprocessing the LADCP data, and to Warren Krug for his support with the XBT software. This program was funded by a grant of the National Science Foundation, OCE95-28574 and received additional support from NOAA/AOML/PhOD.

TABLE 1**CTD/LADCP STATIONS**

CTD#	DATE	TIME	LAT	LON
0	9/4/97	17:26:29	33° 32.40 S	16° 9.67 E
1	9/5/97	18:01:55	30° 26.03 S	14° 42.37 E
2	9/5/97	21:24:57	30° 26.03 S	14° 9.97 E
3	9/6/97	3:40:28	30° 26.03 S	13° 9.97 E
4	9/6/97	11:05:36	30° 0.07 S	11° 59.93 E
5	9/6/97	17:52:07	30° 0.07 S	10° 49.92 E
6	9/7/97	0:36:02	30° 0.07 S	9° 40.13 E
7	9/9/97	1:05:26	30° 58.73 S	9° 20.22 E
8	9/9/97	3:56:04	30° 49.80 S	9° 12.83 E
9	9/9/97	6:45:35	30° 42.30 S	9° 7.02 E
10	9/9/97	9:20:09	30° 31.73 S	8° 57.97 E
11	9/9/97	12:12:49	30° 18.00 S	8° 47.52 E
12	9/9/97	15:38:51	30° 0.12 S	8° 30.00 E
13	9/9/97	22:13:56	30° 0.00 S	7° 20.22 E
14	9/10/97	4:36:05	30° 0.00 S	6° 9.83 E
15	9/10/97	11:15:52	30° 0.12 S	4° 59.88 E
16	9/10/97	17:48:53	30° 0.00 S	3° 50.10 E
17	9/11/97	3:58:10	30° 0.00 S	1° 59.93 E
18	9/11/97	15:49:24	31° 0.00 S	0° 0.07 E
19	9/14/97	4:39:45	31° 26.88 S	2° 16.38 W
20	9/14/97	8:13:24	31° 26.93 S	2° 35.40 W
21	9/14/97	11:15:43	31° 27.53 S	2° 54.90 W
22	9/14/97	14:34:30	31° 28.08 S	3° 18.97 W
23	9/14/97	17:56:18	31° 27.90 S	3° 43.02 W
24	9/15/97	2:13:54	32° 3.00 S	4° 59.93 W
25	9/15/97	13:45:38	32° 59.93 S	7° 0.00 W
26	9/15/97	20:27:24	32° 0.00 S	7° 0.00 W
27	9/16/97	3:25:17	31° 0.00 S	6° 59.93 W
28	9/17/97	18:10:41	29° 46.92 S	6° 5.03 W
29	9/17/97	20:40:00	29° 48.48 S	6° 16.50 W
30	9/17/97	23:07:01	29° 49.68 S	6° 27.72 W
31	9/18/97	1:35:32	29° 51.48 S	6° 41.47 W

TABLE 1 (cont.)

CTD#	DATE	TIME	LAT	LON
32	9/18/97	4:33:22	29° 54.00 S	7° 0.00 W
33	9/18/97	13:02:35	28° 47.93 S	6° 59.93 W
34	9/18/97	20:07:31	27° 42.07 S	7° 0.00 W
35	9/19/97	3:03:02	26° 38.28 S	6° 59.77 W
36	9/19/97	10:23:32	25° 30.12 S	7° 0.00 W
37	9/19/97	17:25:22	24° 24.07 S	7° 0.00 W
38	9/20/97	0:37:35	23° 17.93 S	7° 0.00 W
39	9/20/97	7:44:32	22° 12.07 S	7° 0.07 W
39b	9/20/97	8:51:17	22° 12.07 S	7° 0.07 W
40	9/20/97	14:50:58	21° 6.00 S	7° 0.00 W
41	9/20/97	22:03:00	19° 59.93 S	6° 59.93 W
42	9/21/97	17:44:01	19° 0.00 S	6° 0.00 W
43	9/22/97	0:29:35	17° 59.97 S	5° 59.97 W

TABLE 2**O2 CALIBRATION COEFFICIENTS AND OFFSETS**

Last-fit coefficients:

5	-4.4834e-16
4	2.57397e-12
3	-4.96056e-09
2	3.25391e-06
1	0.00012642
0	-0.358059

Stn	Offset	Stn	Offset	Stn	Offset
0	0.947465	15	0.676116	30	0.467692
1	0.889037*	16	0.619516	31	0.297769
2	0.836501	17	0.647628	32	0.365576
3	0.753016	18	0.737724	33	0.615681
4	0.771056	19	0.696707	34	0.637621
5	0.745578	20	0.523106	35	0.688475
6	0.721421	21	0.540629	36	0.756621
7	0.965839	22	0.621265	37	0.784076
8	0.66475	23	0.525085	38	0.651959
9	0.644679	24	0.640853	39	0.76284
10	0.51395	25	0.642725	40	0.804894
11	0.465903	26	0.610718	41	0.703102
12	0.518568	27	0.612556	42	0.977132
13	0.710001	28	0.856423	43	0.634318
14	0.635408	29	0.550133		

* (Deviation for entire cast minimized [cast only to 900m])

TABLE 3

XBT STATIONS

SN#	DATE	TIME	LAT	LON
5	9/6/97	1:27:05	30° 25.9 S	13° 38.8 E
6	9/6/97	8:16:22	30° 13.3 S	12° 35.7 E
8	9/6/97	15:08:09	29° 59.9 S	11° 26.5 E
9	9/6/97	22:05:28	30° 0.0 S	10° 16.5 E
10	9/6/97	23:09:11	29° 59.9 S	10° 1.8 E
11	9/7/97	3:02:17	30° 9.2 S	9° 37.5 E
12	9/7/97	4:00:19	30° 19.7 S	9° 34.8 E
13	9/7/97	5:03:31	30° 30.8 S	9° 31.8 E
14	9/7/97	5:08:43	30° 31.6 S	9° 31.6 E
15	9/7/97	6:03:07	30° 41.2 S	9° 29.2 E
16	9/7/97	6:58:15	30° 50.9 S	9° 26.4 E
17	9/7/97	8:00:34	31° 1.4 S	9° 23.8 E
18	9/7/97	9:00:42	31° 12.2 S	9° 21.0 E
19	9/7/97	10:02:46	31° 23.1 S	9° 17.9 E
20	9/7/97	10:06:42	31° 23.7 S	9° 17.7 E
21	9/7/97	10:11:34	31° 24.5 S	9° 17.4 E
22	9/7/97	11:00:50	31° 33.2 S	9° 15.3 E
23	9/7/97	11:04:42	31° 34.0 S	9° 15.1 E
24	9/7/97	12:02:33	31° 44.1 S	9° 12.1 E
25	9/7/97	12:58:13	31° 54.2 S	9° 9.2 E
26	9/7/97	13:07:21	31° 55.6 S	9° 8.8 E
27	9/7/97	14:01:31	32° 5.7 S	9° 6.3 E
28	9/7/97	15:00:31	32° 17.3 S	9° 3.3 E
29	9/7/97	16:03:02	32° 29.5 S	9° 0.1 E
30	9/7/97	17:03:10	32° 28.3 S	9° 7.5 E
31	9/7/97	17:59:55	32° 23.2 S	9° 16.8 E
32	9/7/97	18:04:00	32° 23.2 S	9° 16.8 E
33	9/7/97	20:03:30	32° 16.1 S	9° 32.1 E
34	9/7/97	20:08:05	32° 15.3 S	9° 33.6 E
36	9/7/97	20:12:18	32° 14.8 S	9° 34.4 E
37	9/7/97	20:20:51	32° 14.1 S	9° 35.6 E
38	9/7/97	20:24:01	32° 13.9 S	9° 35.8 E
39	9/7/97	21:23:54	32° 9.7 S	9° 43.5 E
40	9/7/97	21:28:33	32° 9.6 S	9° 43.9 E
41	9/7/97	21:40:08	32° 9.6 S	9° 43.9 E
42	9/7/97	22:09:06	32° 7.6 S	9° 48.6 E
43	9/7/97	23:12:11	32° 2.2 S	9° 59.6 E
44	9/8/97	0:08:05	31° 57.5 S	10° 9.7 E
45	9/8/97	1:39:55	31° 51.2 S	10° 22.1 E
46	9/8/97	3:04:57	31° 44.5 S	10° 36.5 E
47	9/8/97	4:06:58	31° 38.8 S	10° 47.8 E
48	9/8/97	5:01:49	31° 34.8 S	10° 41.9 E
49	9/8/97	5:07:28	31° 34.3 S	10° 40.6 E
50	9/8/97	5:14:28	31° 33.6 S	10° 39.0 E
51	9/8/97	6:01:50	31° 28.9 S	10° 29.6 E
52	9/8/97	7:03:21	31° 23.8 S	10° 16.5 E
53	9/8/97	8:01:18	31° 18.5 S	10° 4.3 E
54	9/8/97	8:05:11	31° 18.0 S	10° 3.3 E

TABLE 3 (cont.)

SN#	DATE	TIME	LAT	LON
55	9/8/97	9:00:21	31° 13.4 S	9° 51.5 E
56	9/8/97	10:02:16	31° 8.1 S	9° 39.1 E
57	9/8/97	11:01:29	31° 2.6 S	9° 26.9 E
58	9/8/97	12:01:52	31° 9.9 S	9° 27.8 E
59	9/8/97	13:01:36	31° 19.3 S	9° 32.3 E
60	9/8/97	14:03:46	31° 29.1 S	9° 37.9 E
61	9/8/97	15:00:33	31° 38.1 S	9° 42.3 E
62	9/8/97	16:00:47	31° 47.1 S	9° 48.0 E
63	9/8/97	17:42:35	31° 33.0 S	9° 59.4 E
64	9/8/97	18:53:38	31° 23.9 S	9° 49.4 E
65	9/8/97	19:50:47	31° 16.0 S	9° 40.1 E
66	9/8/97	20:52:17	31° 7.5 S	9° 30.5 E
67	9/8/97	21:52:27	30° 58.8 S	9° 20.4 E
68	9/8/97	22:55:20	30° 50.0 S	9° 10.1 E
69	9/8/97	22:59:12	30° 49.4 S	9° 9.4 E
70	9/8/97	23:03:10	30° 49.0 S	9° 9.0 E
71	9/9/97	6:58:18	30° 42.2 S	9° 6.9 E
72	9/9/97	14:58:57	30° 6.0 S	8° 35.8 E
73	9/8/97	19:40:59	29° 59.9 S	7° 55.9 E
74	9/10/97	2:04:48	30° 0.1 S	6° 45.8 E
75	9/10/97	8:43:05	30° 0.0 S	5° 35.6 E
76	9/10/97	15:14:45	30° 0.0 S	4° 25.7 E
77	9/10/97	22:21:54	30° 0.0 S	3° 13.2 E
78	9/10/97	22:26:25	30° 0.0 S	3° 12.2 E
79	9/11/97	1:02:48	30° 0.0 S	2° 37.1 E
80	9/11/97	1:06:14	30° 0.0 S	2° 36.4 E
81	9/11/97	7:33:07	30° 11.2 S	1° 38.0 E
82	9/11/97	9:30:18	30° 23.0 S	1° 13.9 E
84	9/11/97	11:32:03	30° 35.0 S	0° 50.1 E
85	9/11/97	13:30:48	30° 46.8 S	0° 26.4 E
86	9/11/97	15:54:24	31° 0.0 S	0° 0.1 E
87	9/11/97	18:30:22	31° 5.8 S	0° 11.8 W
88	9/11/97	19:29:42	31° 11.6 S	0° 23.2 W
89	9/11/97	20:31:19	31° 17.6 S	0° 35.2 W
90	9/11/97	21:28:52	31° 23.0 S	0° 46.1 W
91	9/11/97	22:34:10	31° 29.1 S	0° 57.4 W
92	9/11/97	22:37:10	31° 29.4 S	0° 58.5 W
93	9/11/97	23:32:14	31° 34.5 S	1° 8.6 W
94	9/12/97	0:33:27	31° 39.9 S	1° 19.6 W
95	9/12/97	1:31:01	31° 44.8 S	1° 30.0 W
96	9/12/97	2:31:20	31° 50.4 S	1° 40.7 W
97	9/12/97	2:34:02	31° 50.7 S	1° 41.3 W
98	9/12/97	3:31:10	31° 55.7 S	1° 51.0 W
99	9/12/97	3:35:10	31° 56.1 S	1° 51.9 W
100	9/12/97	4:30:40	32° 0.7 S	2° 1.5 W
101	9/12/97	5:30:20	32° 6.3 S	2° 12.1 W
102	9/12/97	5:31:54	32° 6.5 S	2° 12.6 W
104	9/12/97	6:31:44	32° 11.6 S	2° 22.6 W
105	9/12/97	6:34:24	32° 11.6 S	2° 22.6 W
106	9/12/97	7:29:41	32° 16.9 S	2° 33.3 W

TABLE 3 (cont.)

SN#	DATE	TIME	LAT	LON
107	9/12/97	8:30:54	32° 22.2 S	2° 44.2 W
108	9/12/97	9:32:37	32° 27.6 S	2° 55.2 W
109	9/12/97	10:30:02	32° 30.0 S	2° 49.7 W
110	9/12/97	10:32:57	32° 30.1 S	2° 49.0 W
111	9/12/97	11:29:24	32° 31.4 S	2° 36.5 W
112	9/12/97	12:30:58	32° 33.4 S	2° 22.6 W
113	9/12/97	13:29:28	32° 34.8 S	2° 9.7 W
114	9/12/97	13:31:07	32° 34.8 S	2° 9.7 W
115	9/12/97	14:28:38	32° 36.6 S	1° 56.4 W
116	9/12/97	15:31:11	32° 38.5 S	1° 42.3 W
117	9/12/97	16:31:25	32° 40.2 S	1° 28.4 W
118	9/12/97	17:29:04	32° 42.1 S	1° 15.4 W
119	9/12/97	18:31:18	32° 36.9 S	1° 15.4 W
120	9/12/97	19:28:45	32° 29.9 S	1° 19.3 W
121	9/12/97	19:33:28	32° 29.0 S	1° 19.6 W
122	9/12/97	20:28:12	32° 20.7 S	1° 23.6 W
123	9/12/97	20:32:25	32° 19.8 S	1° 24.1 W
124	9/12/97	21:30:53	32° 10.5 S	1° 28.9 W
125	9/12/97	21:34:16	32° 9.9 S	1° 29.4 W
126	9/12/97	22:32:45	32° 0.5 S	1° 34.5 W
127	9/12/97	22:34:38	32° 0.5 S	1° 34.5 W
128	9/12/97	23:31:32	31° 51.0 S	1° 39.6 W
129	9/13/97	0:33:30	31° 40.8 S	1° 44.8 W
130	9/13/97	1:31:54	31° 31.0 S	1° 49.9 W
131	9/13/97	2:30:43	31° 21.0 S	1° 55.4 W
132	9/13/97	3:29:22	31° 10.8 S	2° 0.4 W
133	9/13/97	4:31:10	31° 0.5 S	2° 5.9 W
134	9/13/97	5:30:51	30° 49.9 S	2° 11.2 W
135	9/13/97	6:30:29	30° 39.6 S	2° 16.6 W
136	9/13/97	7:30:48	30° 29.6 S	2° 22.0 W
137	9/13/97	8:30:50	30° 19.7 S	2° 27.4 W
138	9/13/97	8:32:57	30° 19.2 S	2° 27.6 W
139	9/13/97	9:29:38	30° 9.9 S	2° 32.3 W
140	9/13/97	10:30:27	29° 59.8 S	2° 37.2 W
141	9/13/97	11:29:52	29° 49.3 S	2° 42.1 W
143	9/13/97	11:32:59	29° 48.7 S	2° 42.3 W
144	9/13/97	12:59:17	29° 57.2 S	2° 28.6 W
145	9/13/97	14:31:20	30° 7.7 S	2° 13.1 W
146	9/13/97	16:01:46	30° 18.0 S	1° 57.9 W
147	9/13/97	17:30:29	30° 28.1 S	1° 42.9 W
148	9/13/97	19:16:58	30° 40.2 S	1° 25.0 W
149	9/13/97	19:59:06	30° 44.9 S	1° 18.0 W
150	9/13/97	21:00:29	30° 51.9 S	1° 26.3 W
151	9/13/97	22:00:15	30° 58.6 S	1° 35.8 W
152	9/13/97	22:59:06	31° 5.5 S	1° 45.8 W
153	9/13/97	23:59:55	31° 12.4 S	1° 55.7 W
156	9/14/97	1:01:41	31° 19.2 S	2° 5.9 W
157	9/14/97	2:00:18	31° 26.1 S	2° 15.2 W
158	9/14/97	2:01:39	31° 26.1 S	2° 15.2 W
159	9/14/97	2:06:46	31° 26.8 S	2° 16.2 W

TABLE 3 (cont.)

SN#	DATE	TIME	LAT	LON
161	9/14/97	3:01:35	31° 32.8 S	2° 50.0 W
162	9/14/97	3:03:41	31° 33.4 S	2° 25.2 W
163	9/14/97	7:00:38	31° 26.6 S	2° 20.7 W
164	9/14/97	7:30:53	31° 26.7 S	2° 27.4 W
165	9/14/97	7:59:53	31° 26.8 S	2° 33.5 W
166	9/14/97	10:31:39	31° 27.4 S	2° 45.4 W
167	9/14/97	11:28:12	31° 27.5 S	2° 54.9 W
168	9/14/97	13:31:16	31° 28.0 S	3° 4.9 W
169	9/14/97	14:48:46	31° 28.2 S	3° 19.0 W
170	9/14/97	17:00:55	31° 28.7 S	3° 31.6 W
171	9/14/97	18:06:46	31° 28.0 S	3° 43.0 W
172	9/14/97	20:30:49	31° 32.4 S	3° 53.5 W
173	9/14/97	21:32:40	31° 38.0 S	4° 5.5 W
174	9/14/97	22:31:01	31° 43.1 S	4° 16.9 W
175	9/15/97	0:31:02	31° 53.8 S	4° 40.4 W
176	9/15/97	5:00:31	32° 9.9 S	5° 14.7 W
177	9/15/97	7:00:38	32° 21.4 S	5° 38.5 W
178	9/15/97	9:00:28	32° 32.5 S	6° 2.4 W
179	9/15/97	11:01:05	32° 44.4 S	6° 26.1 W
180	9/15/97	12:30:57	32° 52.5 S	6° 44.8 W
181	9/15/97	14:08:02	32° 59.6 S	7° 0.2 W
182	9/15/97	16:01:03	32° 49.4 S	7° 0.2 W
183	9/15/97	17:04:02	32° 37.6 S	7° 0.0 W
184	9/15/97	18:01:27	32° 26.8 S	7° 0.0 W
185	9/15/97	19:02:44	32° 15.3 S	7° 0.0 W
186	9/15/97	20:03:30	32° 3.9 S	7° 0.0 W
187	9/15/97	23:02:49	31° 48.3 S	7° 0.1 W
188	9/16/97	0:03:00	31° 36.8 S	7° 0.0 W
189	9/16/97	0:08:01	31° 36.0 S	7° 0.1 W
190	9/16/97	0:10:04	31° 35.5 S	7° 0.0 W
191	9/16/97	1:05:10	31° 25.1 S	6° 59.9 W
192	9/16/97	1:07:18	31° 25.1 S	6° 59.9 W
193	9/16/97	2:02:49	31° 14.5 S	7° 0.1 W
194	9/16/97	6:00:41	30° 50.5 S	6° 52.7 W
195	9/16/97	6:02:09	30° 50.5 S	6° 52.7 W
196	9/16/97	6:59:52	30° 42.8 S	6° 44.4 W
197	9/16/97	8:06:33	30° 33.5 S	6° 34.7 W
198	9/16/97	9:00:46	30° 26.4 S	6° 27.5 W
200	9/16/97	10:04:12	30° 17.9 S	6° 18.6 W
201	9/16/97	10:05:46	30° 17.3 S	6° 18.0 W
202	9/16/97	11:00:53	30° 9.7 S	6° 10.1 W
203	9/16/97	11:02:41	30° 9.3 S	6° 9.8 W
204	9/16/97	12:00:27	30° 1.3 S	6° 1.6 W
205	9/16/97	20:03:57	29° 52.7 S	5° 51.3 W
206	9/16/97	21:01:50	29° 44.2 S	5° 43.1 W
207	9/16/97	22:01:41	29° 35.8 S	5° 34.6 W
208	9/16/97	22:59:54	29° 27.2 S	5° 26.4 W
209	9/17/97	0:00:06	29° 18.3 S	5° 17.9 W
210	9/17/97	1:01:45	29° 24.7 S	5° 14.2 W
211	9/17/97	2:00:11	29° 35.3 S	5° 13.0 W

TABLE 3 (cont.)

SN#	DATE	TIME	LAT	LON
212	9/17/97	3:00:53	29° 46.2 S	5° 11.2 W
213	9/17/97	4:01:09	29° 57.2 S	5° 9.5 W
214	9/17/97	5:00:41	30° 7.8 S	5° 13.1 W
215	9/17/97	6:00:32	30° 18.3 S	5° 17.9 W
216	9/17/97	7:01:04	30° 28.7 S	5° 23.0 W
217	9/17/97	8:00:45	30° 22.9 S	5° 30.9 W
218	9/17/97	9:00:51	30° 14.1 S	5° 39.2 W
219	9/17/97	10:01:21	30° 5.1 S	5° 47.3 W
220	9/17/97	11:01:42	29° 56.0 S	5° 55.8 W
221	9/17/97	12:01:21	29° 47.1 S	6° 4.7 W
222	9/17/97	13:01:19	29° 38.3 S	6° 13.7 W
223	9/17/97	14:00:47	29° 30.9 S	6° 21.3 W
224	9/17/97	15:01:41	29° 22.0 S	6° 30.3 W
225	9/17/97	18:12:25	29° 46.9 S	6° 5.0 W
226	9/18/97	8:27:54	29° 32.3 S	6° 50.2 W
227	9/18/97	10:35:32	29° 9.7 S	6° 40.3 W
228	9/18/97	11:32:24	29° 1.3 S	6° 47.3 W
229	9/18/97	12:32:12	28° 52.7 S	6° 55.7 W
230	9/18/97	16:15:29	28° 27.1 S	7° 0.0 W
231	9/18/97	16:20:01	28° 26.3 S	7° 0.0 W
232	9/18/97	16:23:35	28° 25.6 S	7° 0.0 W
233	9/18/97	18:20:20	28° 3.2 S	7° 0.0 W
234	9/18/97	23:19:36	27° 20.7 S	7° 0.1 W
235	9/19/97	1:15:51	26° 58.6 S	7° 0.0 W
236	9/19/97	6:32:29	26° 15.0 S	7° 0.0 W
237	9/19/97	8:32:28	25° 52.1 S	7° 0.0 W
238	9/19/97	13:40:04	25° 8.0 S	7° 0.1 W
239	9/19/97	15:28:13	24° 46.9 S	7° 0.1 W
240	9/19/97	20:48:48	24° 2.0 S	7° 0.0 W
241	9/19/97	22:51:50	23° 39.2 S	7° 0.0 W
243	9/19/97	22:56:46	23° 38.2 S	7° 0.0 W
244	9/20/97	3:56:55	22° 56.1 S	7° 0.2 W
245	9/20/97	5:53:03	22° 33.9 S	7° 0.0 W
246	9/20/97	10:59:29	21° 50.5 S	7° 0.0 W
247	9/20/97	12:56:06	21° 28.5 S	7° 0.0 W
248	9/20/97	18:32:37	20° 40.2 S	7° 0.0 W
249	9/20/97	20:12:18	20° 21.2 S	7° 0.1 W
250	9/21/97	12:43:32	19° 56.5 S	6° 2.7 W
251	9/21/97	15:11:27	19° 30.6 S	5° 59.9 W
252	9/21/97	16:44:21	19° 12.4 S	6° 0.1 W
253	9/21/97	21:09:04	18° 38.4 S	6° 0.0 W
254	9/21/97	22:45:50	18° 20.3 S	5° 59.9 W

TABLE 4**SURFACE DRIFTER DEPLOYMENTS**

#	DATE	TIME	LAT	LON	ID #
1	9/9/97	2:31	30° 58.55 S	9° 20.24 E	19845
2	9/9/97	4:42	30° 49.75 S	9° 12.67 E	26429
3	9/9/97	7:10	30° 42.22 S	9° 6.76 E	19841
4	9/9/97	15:40	30° 0.00 S	8° 29.93 E	19847
5	9/10/97	18:02	29° 59.95 S	3° 49.98 E	19849
6	9/14/97	4:54	31° 26.92 S	2° 16.20 W	19843
7	9/15/97	8:32	31° 27.12 S	2° 35.24 W	19846
8	9/15/97	13:59	32° 59.65 S	7° 0.16 W	19840
9	9/17/97	18:25	29° 46.90 S	6° 5.26 W	19844
10	9/19/97	3:18	26° 37.91 S	6° 59.57 W	19842
11	9/20/97	0:47	23° 17.95 S	6° 59.94 W	26430

TABLE 5**ALFOS FLOAT POSITIONS**

FLOAT #	DATE	TIME	LAT	LON	CTD#
H-101 (236)	9/9/97	15:47	29° 59.95 S	8° 29.95 E	12
H-102 (64)	9/19/97	2:58	26° 38.20 S	6° 59.70 W	35

TABLE 6**SOUND SOURCE MOORING POSITIONS**

#	DATE	TIME	LAT	LON	Water dpth	Srce dpth	TT min	Sound srce
M11	9/16/97	16:48	29° 59.14 S	5° 58.66 W	4250	800	1:30, 13:30	28
M12	9/21/97	10:53	20° 0.58 S	6° 1.43 W	4100	800	1:00, 13:30	27

TABLE 7**RAFOS FLOAT LAUNCH POSITIONS**

FLT#	DATE	TIME	LAT	LON	Duration (days)	CTD#
375	9/14/97	4:52	31° 26.92 S	2° 16.20 W	540	19
376	9/14/97	8:52	31° 26.97S	2° 35.28 W	540	20
383	9/9/97	4:50	30° 49.81 S	9° 12.74 E	540	8
384	9/11/97	4:08	30° 0.21 S	1° 59.88 E	540	17
385	9/9/97	7:13	30° 42.22 S	9° 6.76 E	540	9
386	9/15/97	2:24	32° 2.90 S	4° 59.70 W	540	24
387	9/17/97	18:20	29° 46.88 S	6° 5.19 W	540	28
388	9/10/97	18:00	29° 59.99 S	3° 49.95 E	540	16
390	9/9/97	2:40	30° 58.55 S	9° 20.24 E	540	7
391	9/19/97	17:34	24° 23.97 S	6° 59.96 W	720	37
392	9/5/97	22:57	30° 25.19 S	14° 9.64 E	720	2
393	9/20/97	7:52	22° 12.00 S	7° 0.06 W	720	39
394	9/11/97	16:01	30° 59.93 S	0° 0.12 W	720	18
395	9/9/97	22:23	29° 59.98 S	7° 19.97 E	720	13
396	9/10/97	11:24	30° 0.13 S	4° 59.78 E	720	15
397	9/7/97	2:03	30° 0.71 S	9° 39.59 E	720	6
398	9/6/97	19:30	29° 59.11 S	10° 48.72 E	720	5
399	9/17/97	20:57	29° 48.77 S	6° 6.48 W	720	29
401	9/18/97	13:12	28° 48.01 S	7° 0.08 W	720	33
402	9/6/97	12:34	29° 59.15 S	11° 59.14 E	720	4
403	9/18/97	20:14	27° 42.06 S	6° 59.95 W	720	34
404	9/19/97	10:33	25° 29.91 S	6° 59.91 W	720	36
405	9/20/97	22:14	19° 59.94 S	7° 0.02 W	720	41
406	9/10/97	4:54	30° 0.01 S	6° 9.68 E	720	14
407	9/6/97	5:30	30° 25.64 S	13° 8.87 E	720	3
408	9/15/97	13:55	32° 59.68 S	7° 0.60 W	720	25
409	9/20/97	14:59	21° 5.85 S	7° 0.00 W	720	40
410	9/20/97	0:45	23° 17.97 S	6° 59.96 W	720	38
411	9/15/97	20:45	31° 59.82 S	6° 59.88 W	720	26
412	9/16/97	3:34	30° 59.54 S	6° 59.97 W	720	27

Figure 1

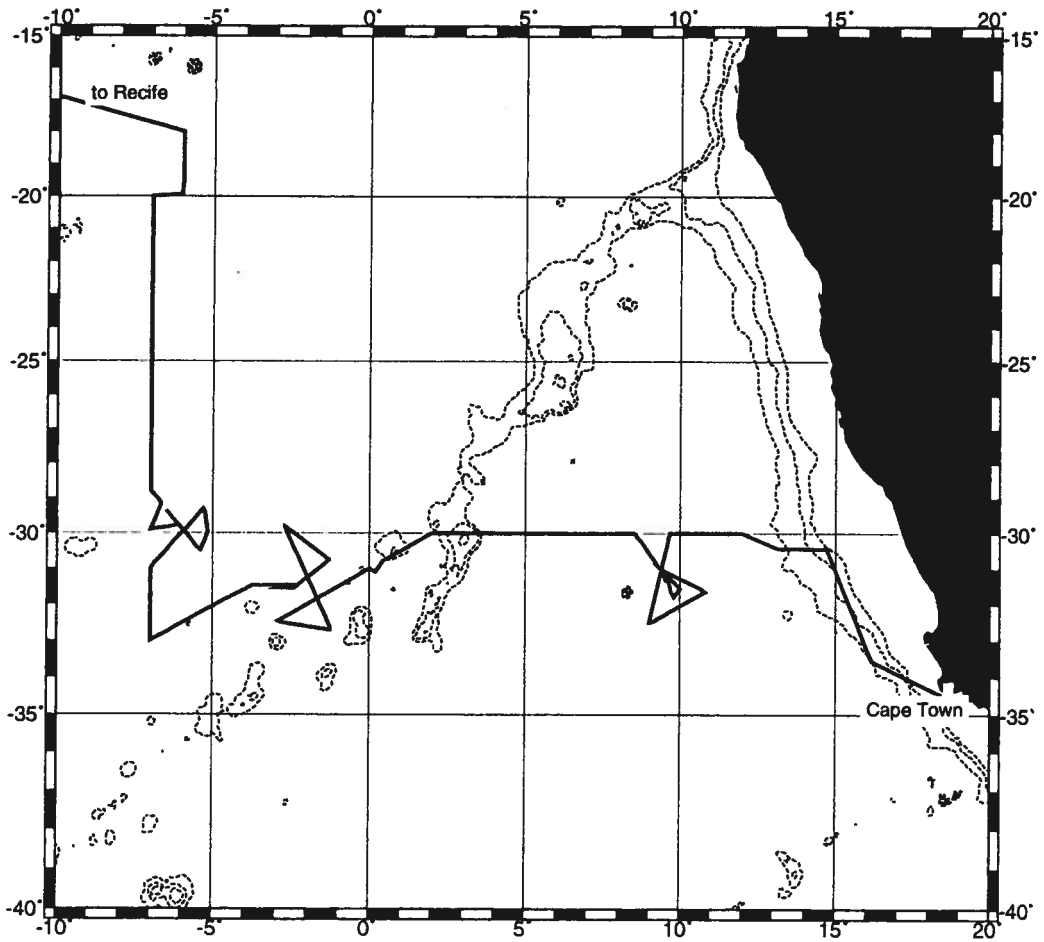
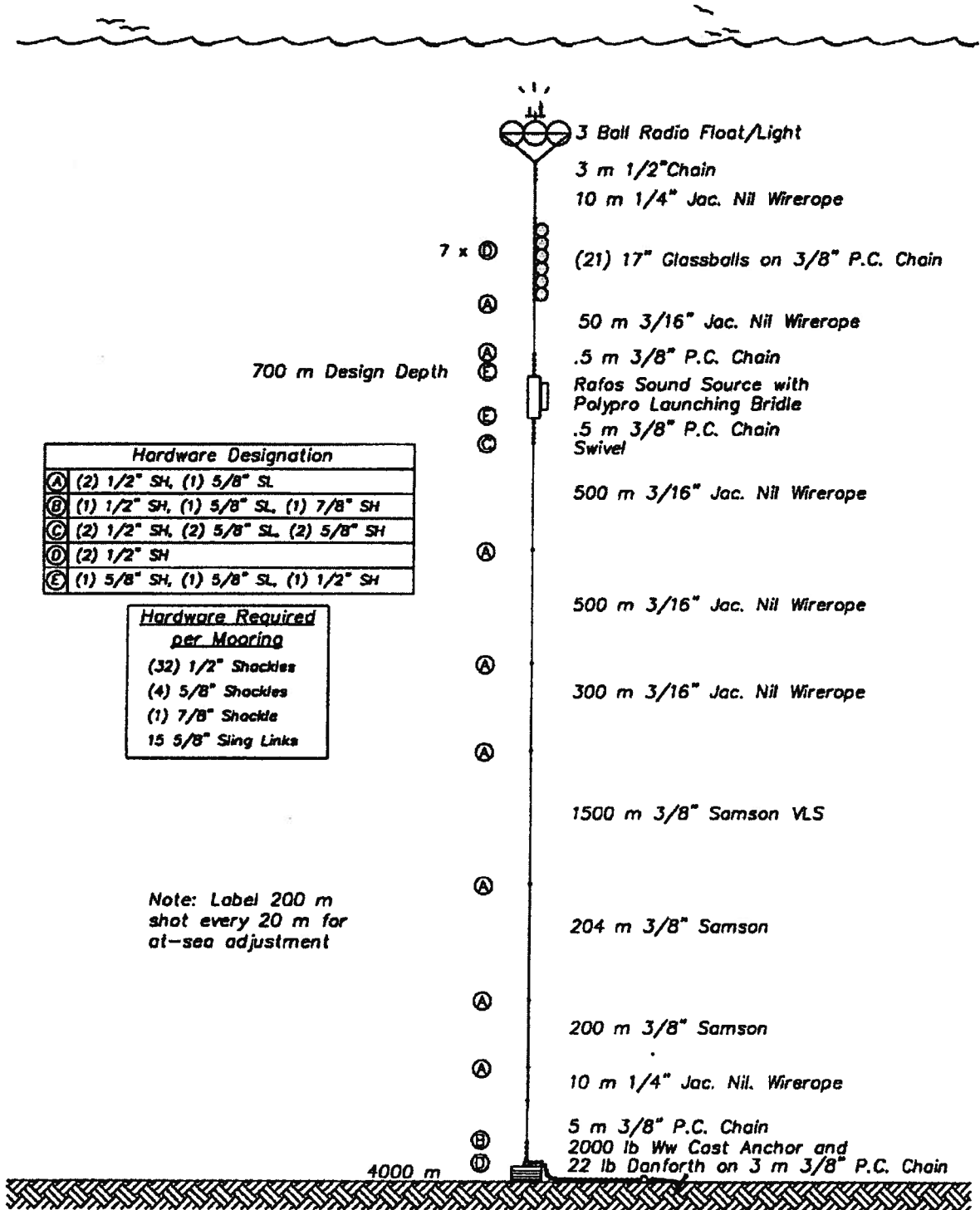


Figure 2



Hardware Designation	
A	(2) 1/2" SH, (1) 5/8" SL
B	(1) 1/2" SH, (1) 5/8" SL, (1) 7/8" SH
C	(2) 1/2" SH, (2) 5/8" SL, (2) 5/8" SH
D	(2) 1/2" SH
E	(1) 5/8" SH, (1) 5/8" SL, (1) 1/2" SH

Hardware Required per Mooring
 (32) 1/2" Shackles
 (4) 5/8" Shackles
 (1) 7/8" Shackle
 15 5/8" Sing Links

Note: Label 200 m shot every 20 m for at-sea adjustment

**Benguela Current Experiment
 4000 m Mooring, 2 Required**

Policy Security date: 02/08/97
 By: BMD/SLA
 John Roney

Figure 3

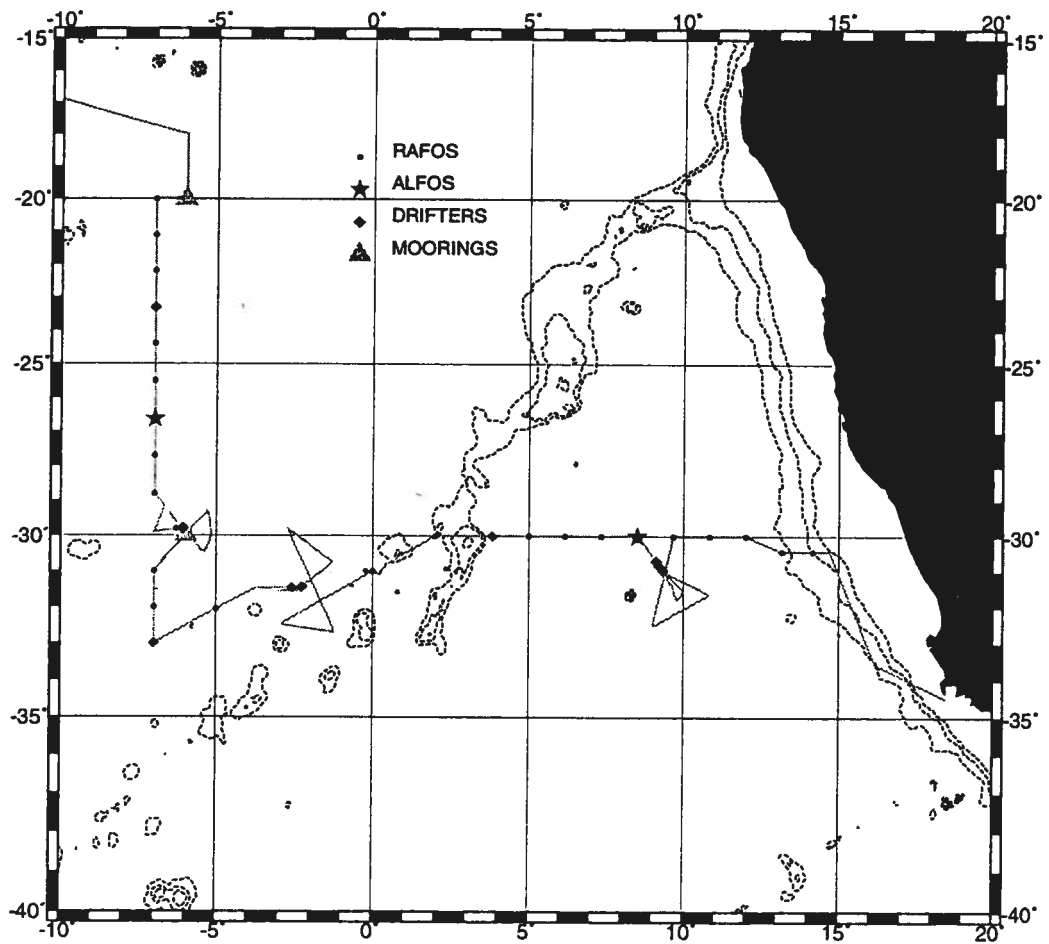


Figure 4

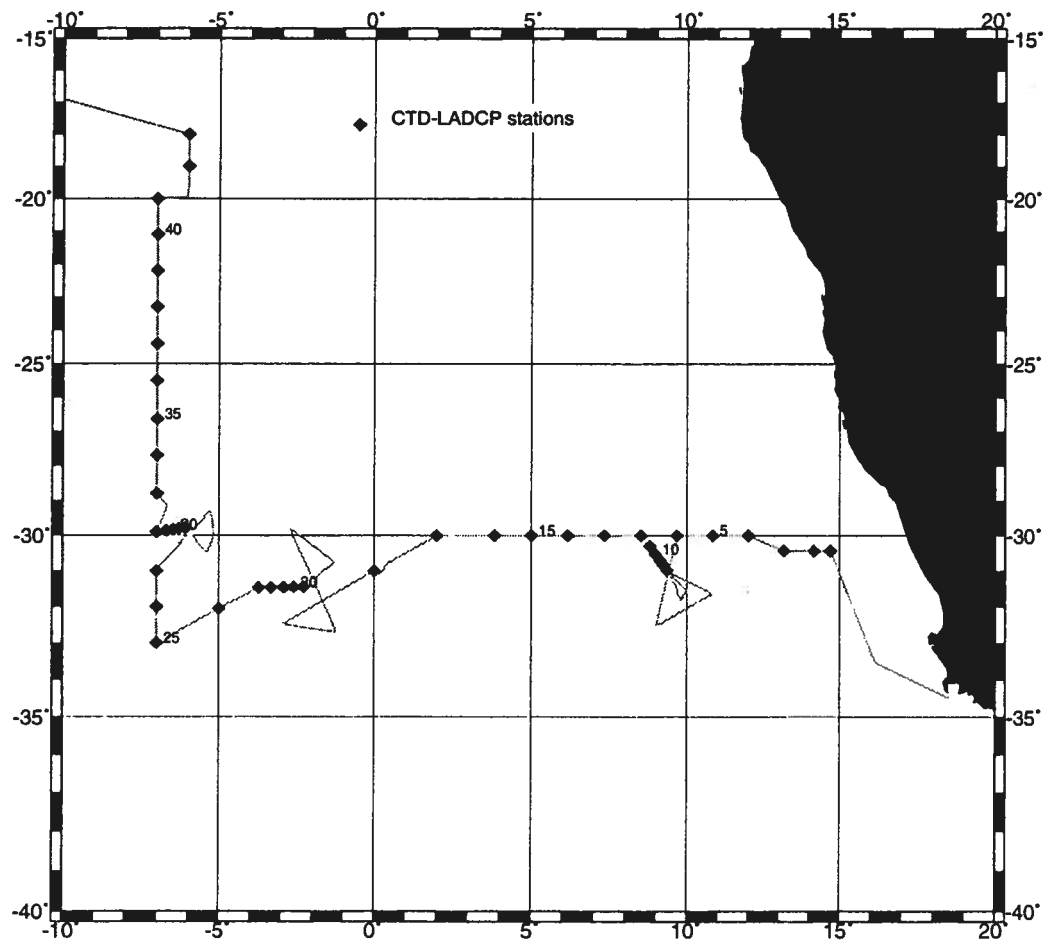
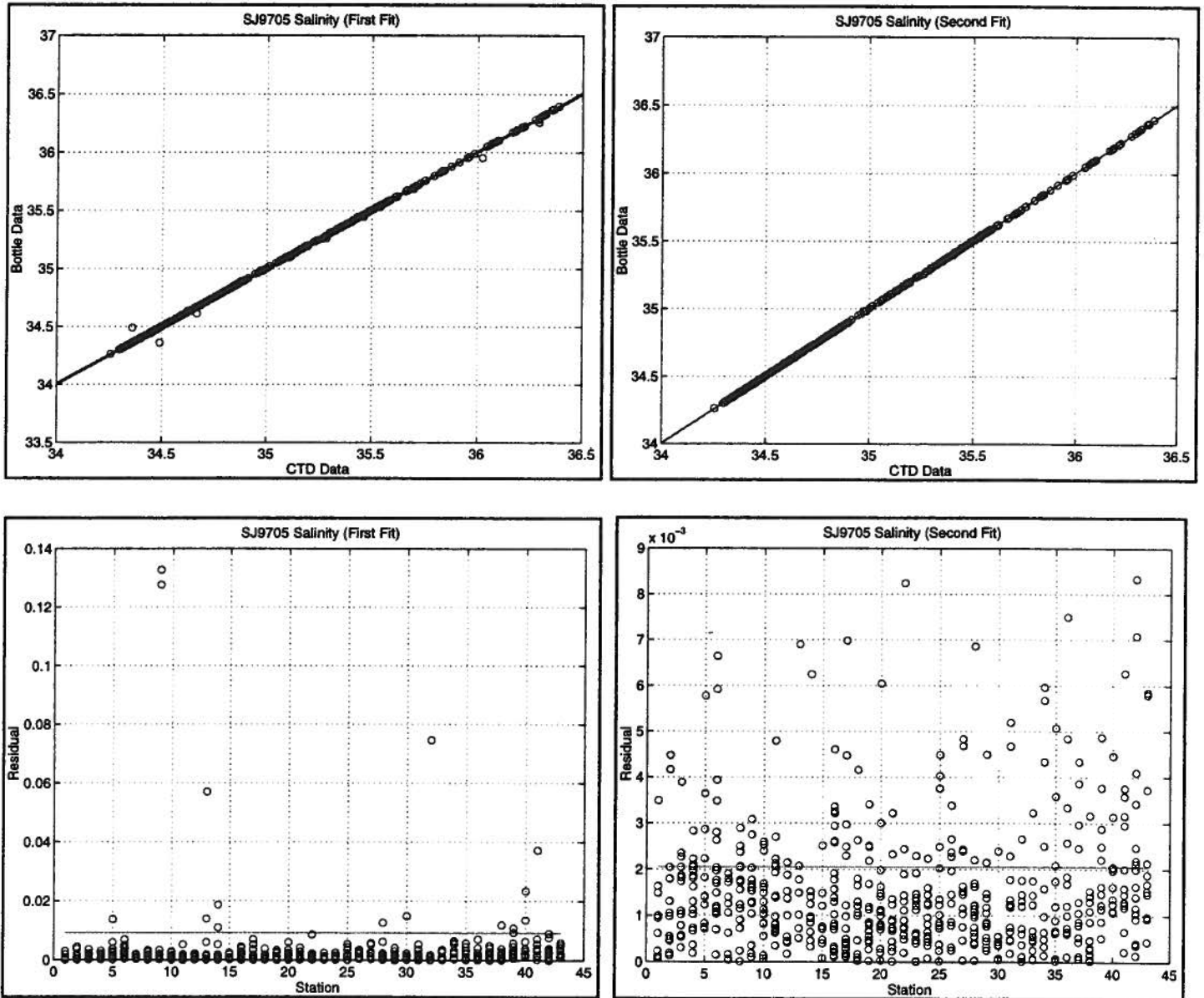


Figure 5



NOAA Miami Library / AOML
4301 Rickenbacker Causeway
Miami, Florida 33149



Figure 6

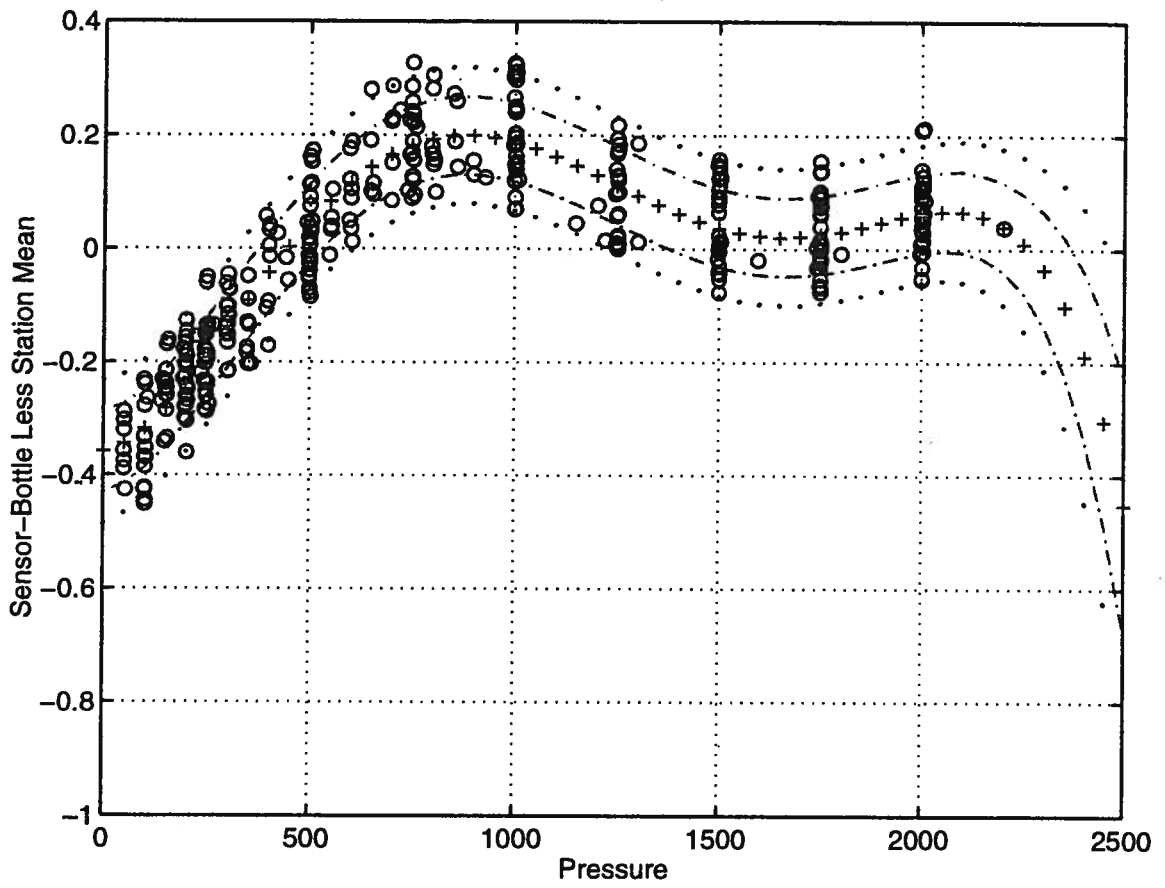


Figure 7

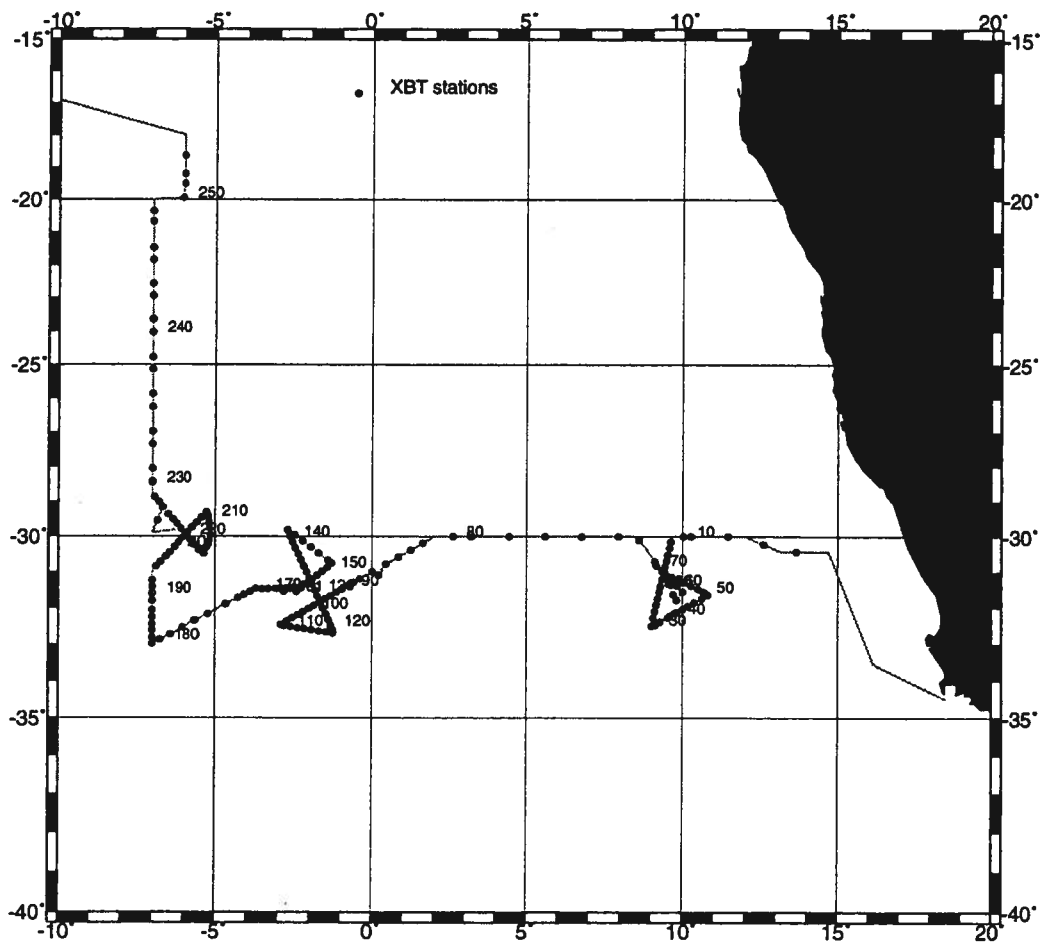


Figure 8

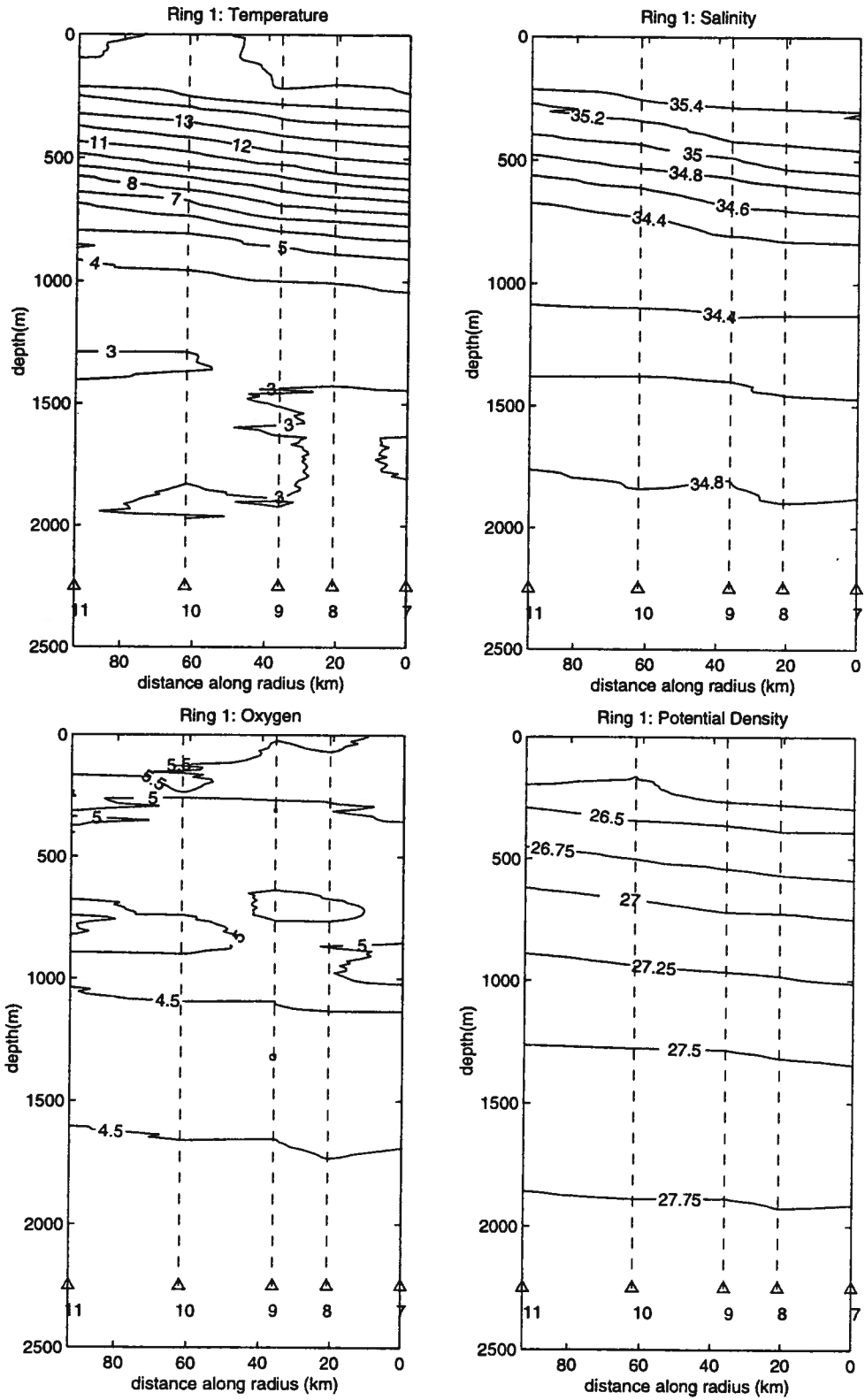


Figure 9

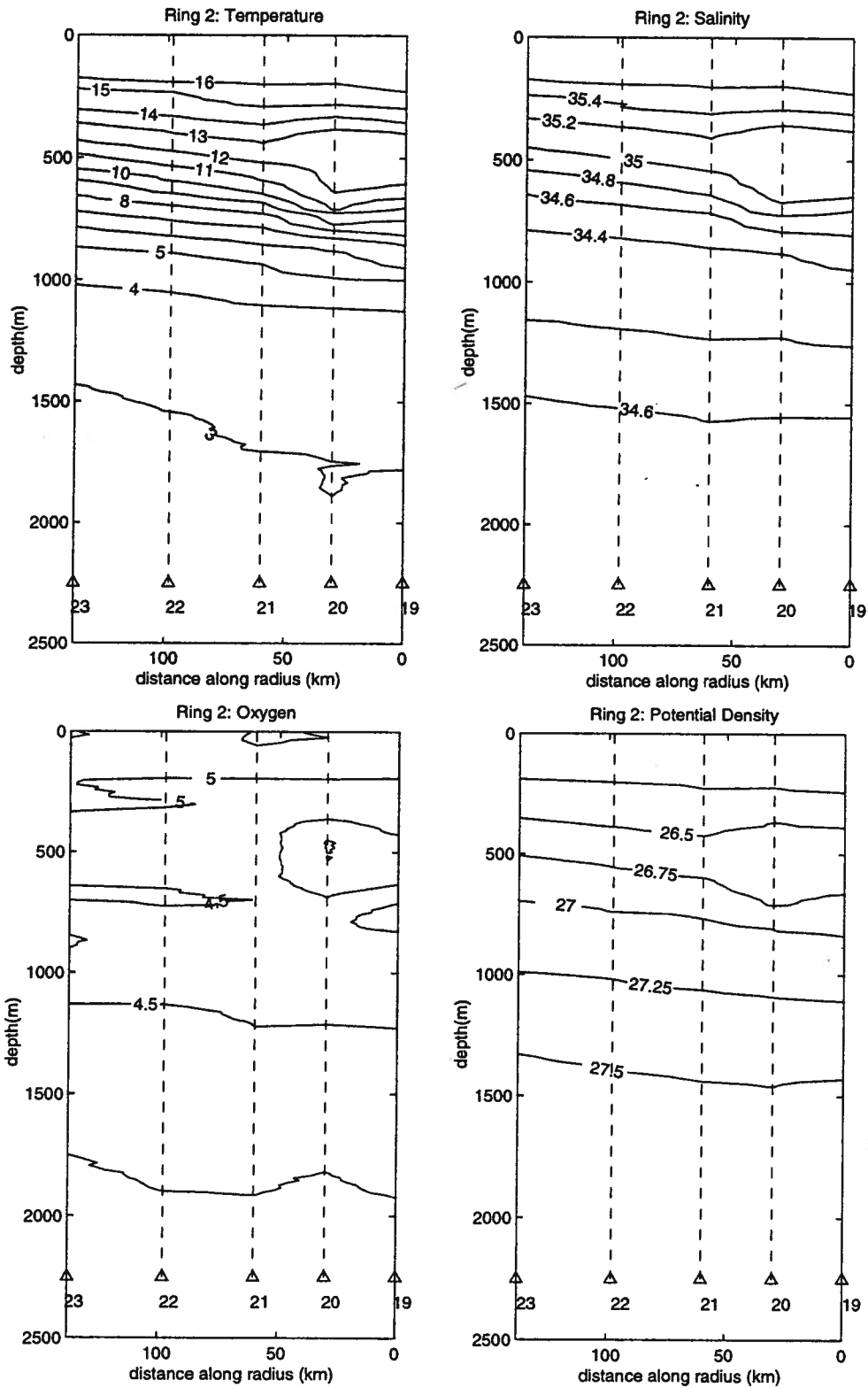


Figure 10

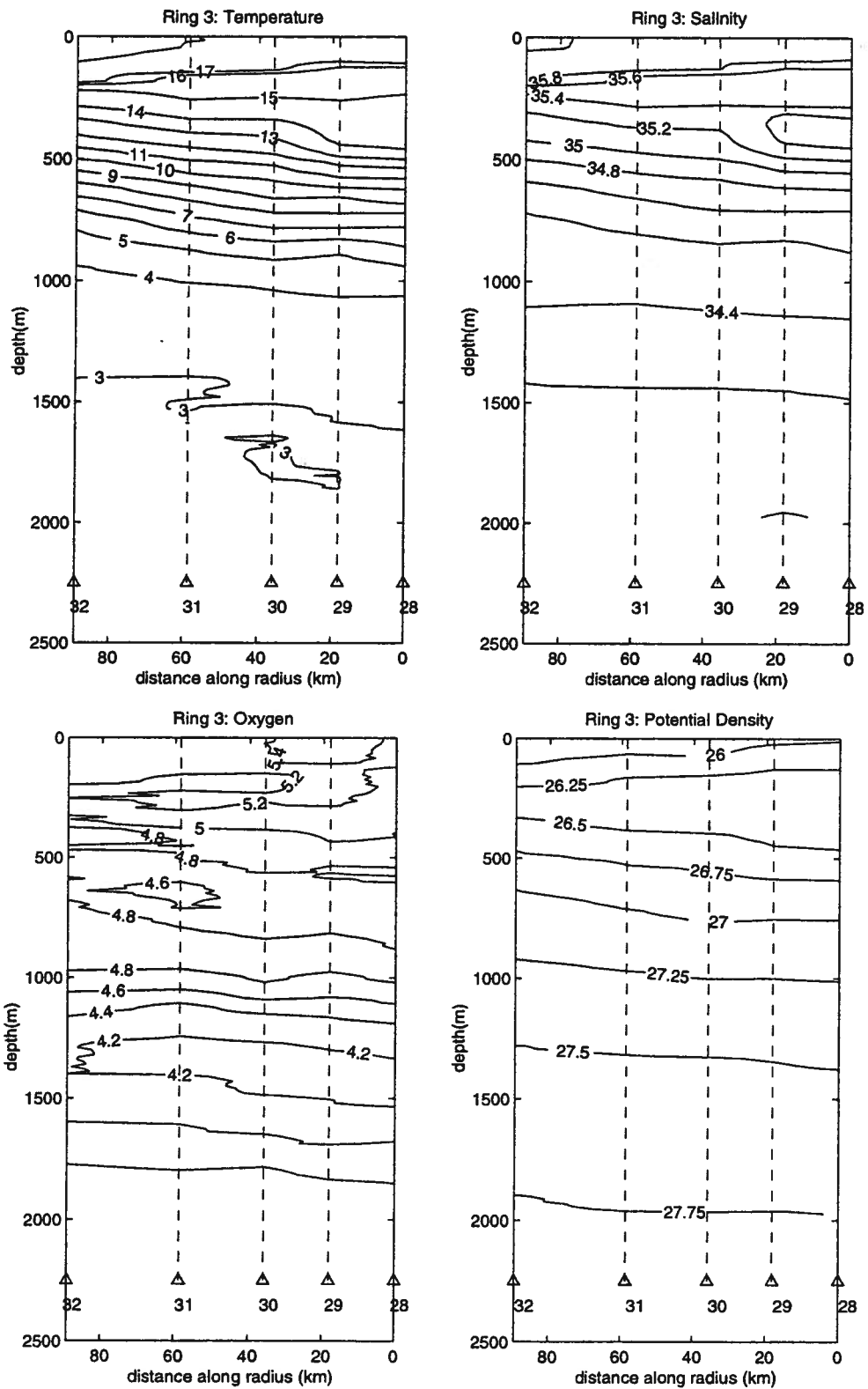


Figure 11

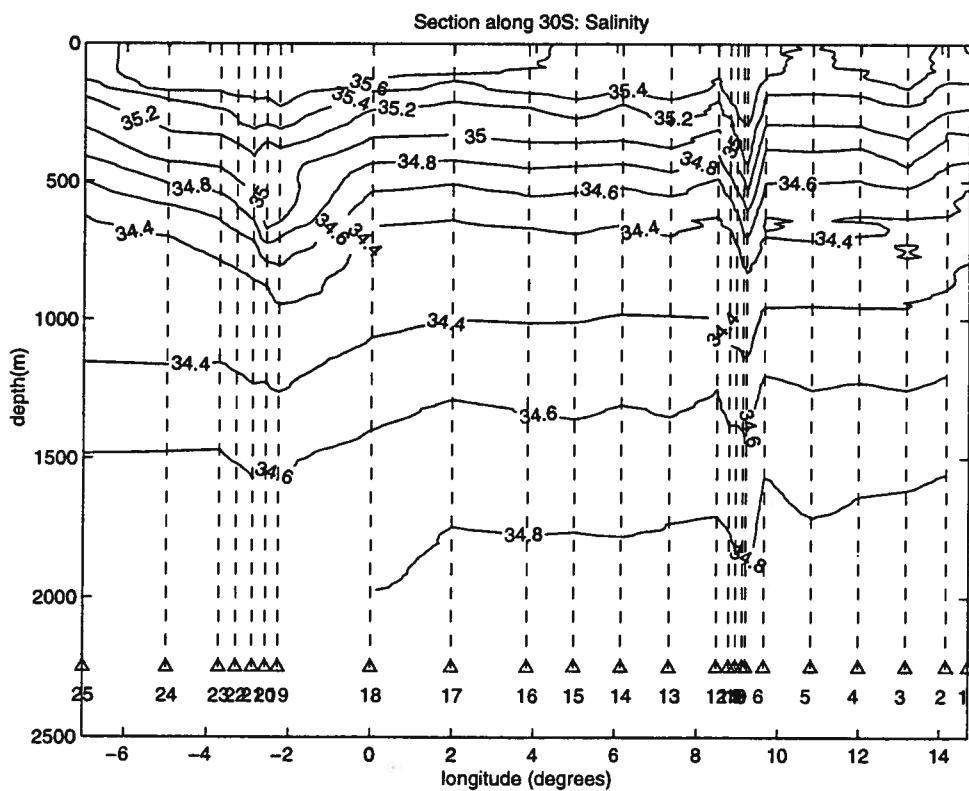
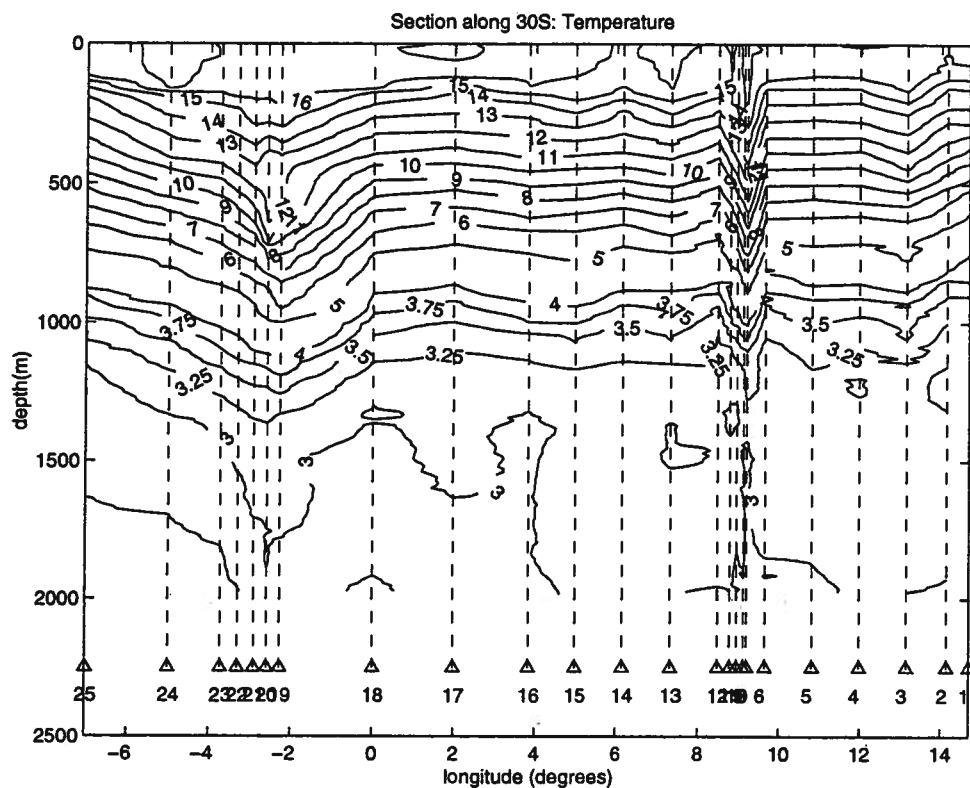


Figure 11 (continued)

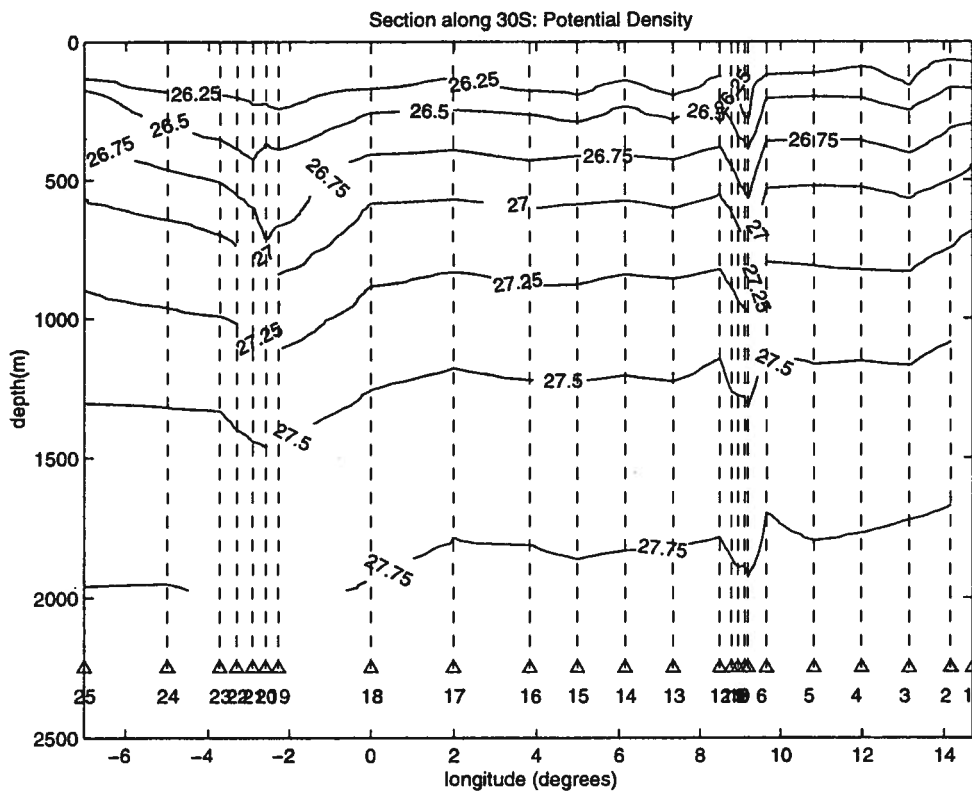
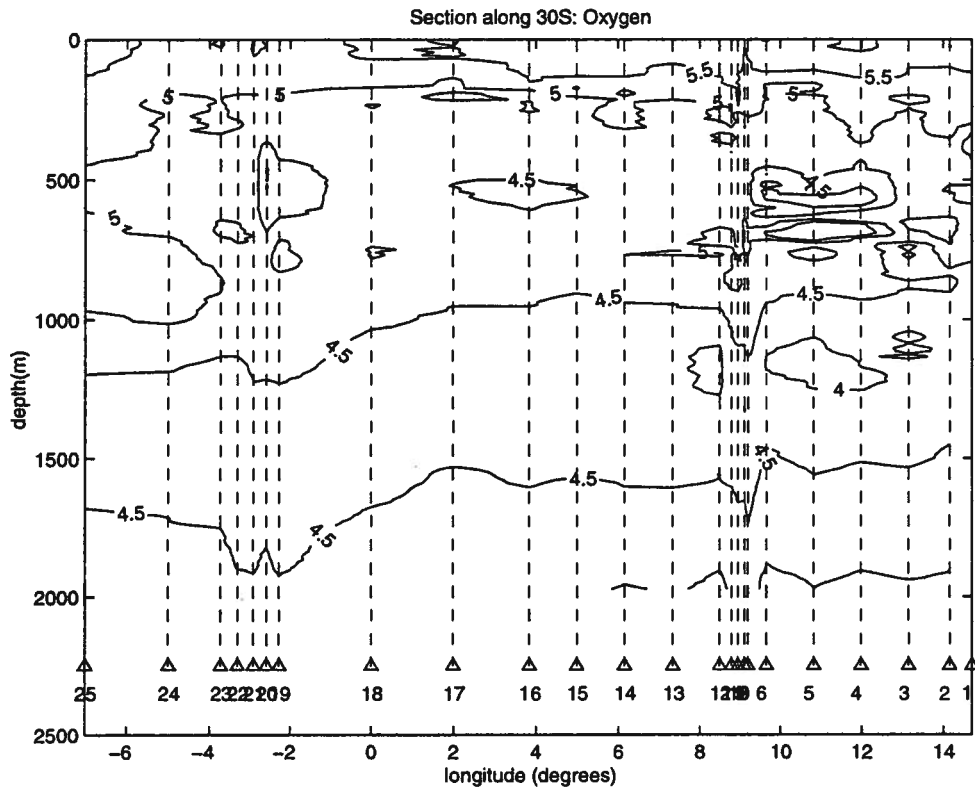


Figure 11 (continued)

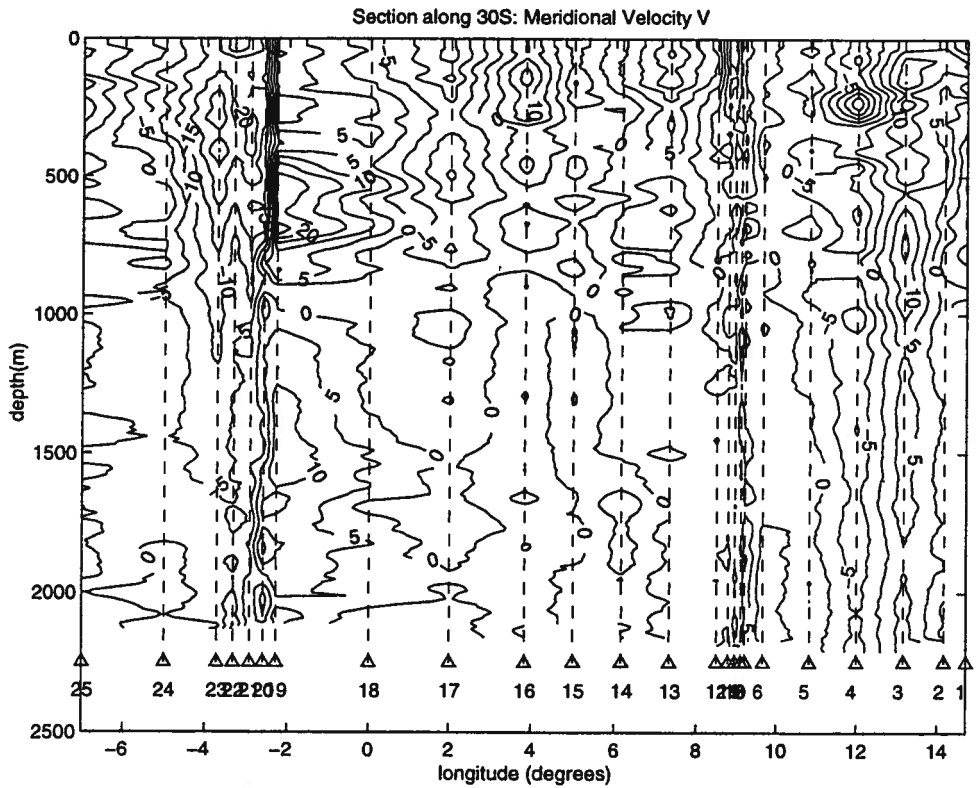
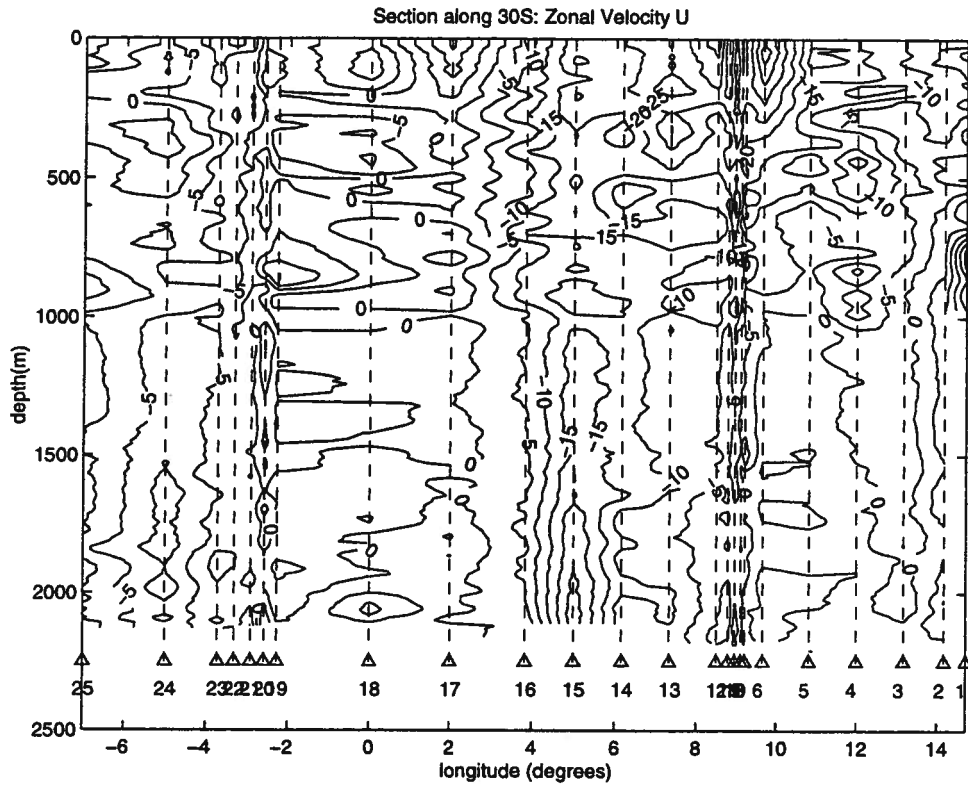


Figure 12

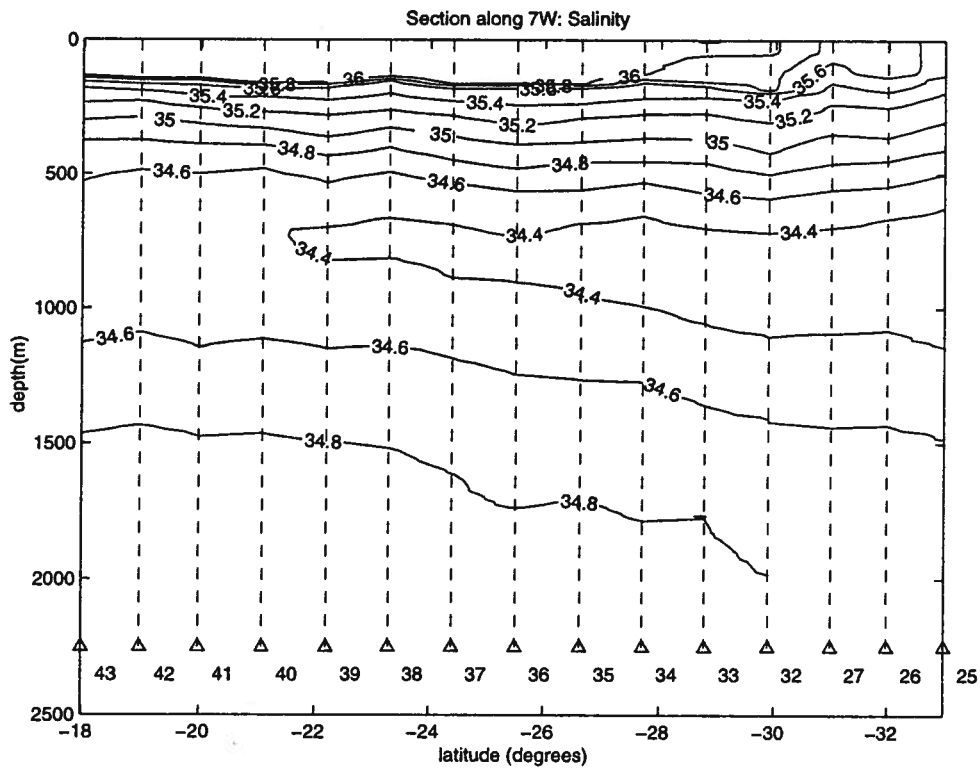
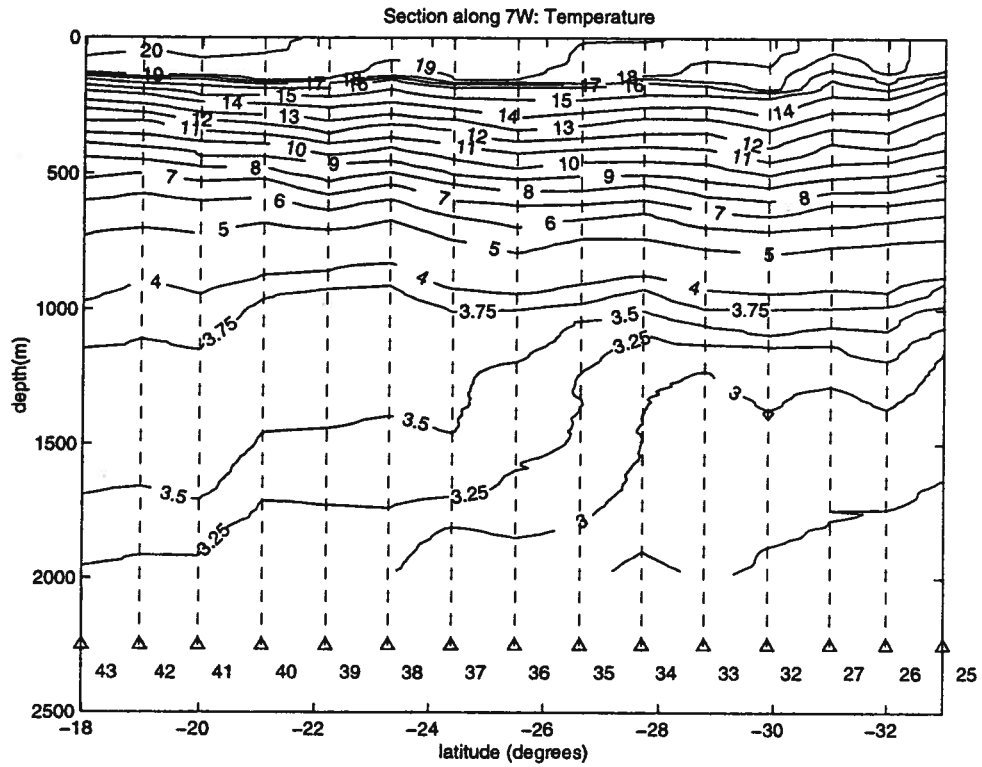


Figure 12(continued)

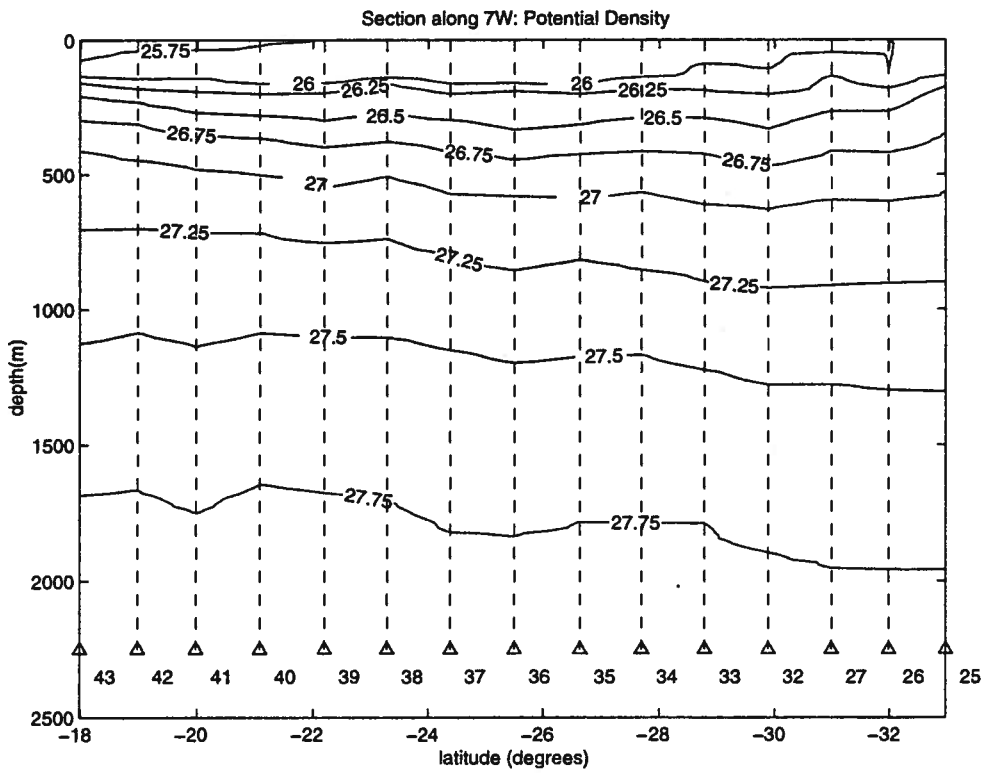
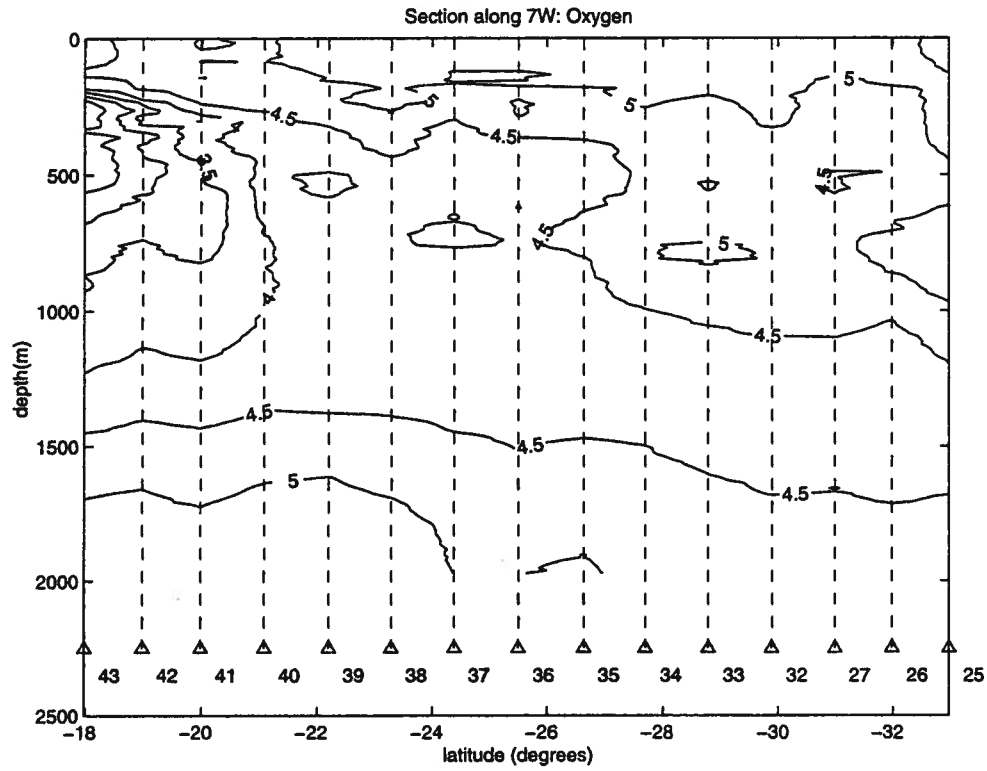
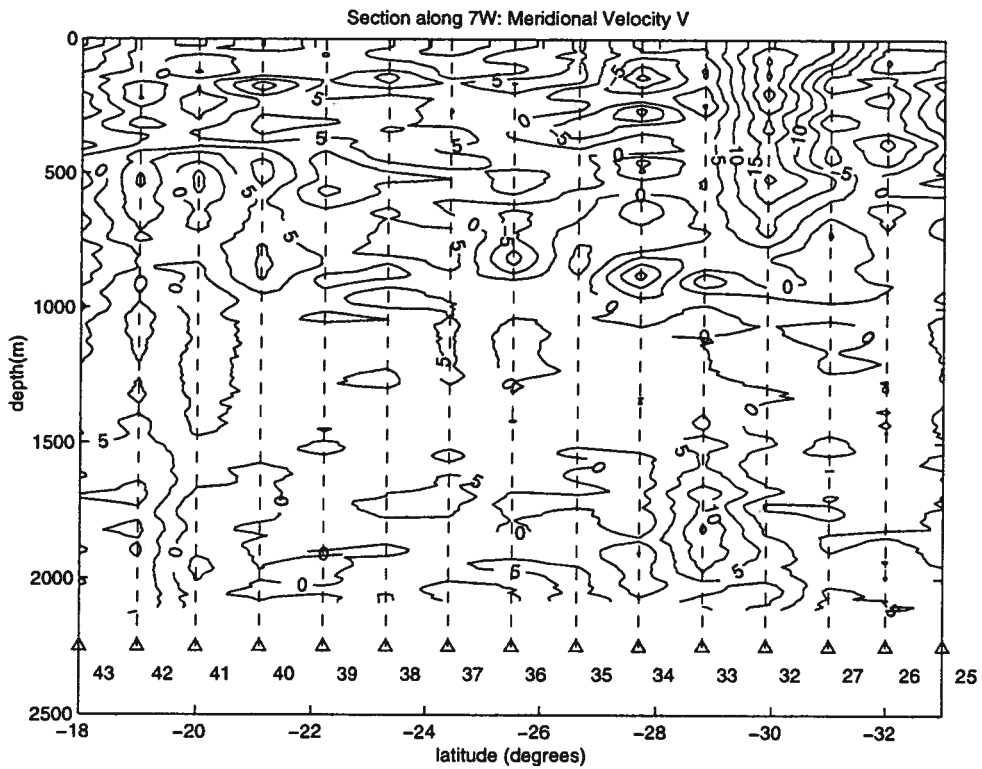
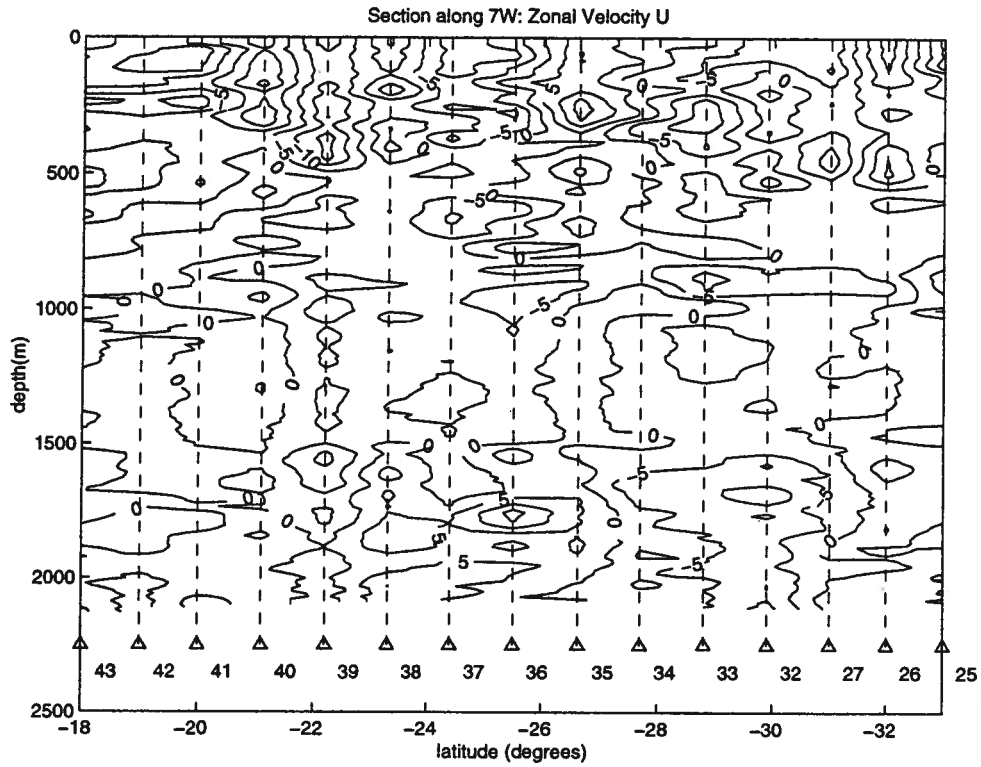


Figure 12 (continued)



Report Format

The symbol definitions for the standard level and profile data are:

- PR Pressure (dbar)
- TE Temperature (°C)
- PT Potential Temperature (°C)
- SA Salinity (pss78)
- OX Oxygen (ml/l)
- S0 Sigma Theta
- HZ Dynamic Height (dynamic meters)
- RN Bottle Number
- Bottle Salinity Data Point
- ▲ Bottle Potential temperature Data Point
- Bottle Oxygen Data Point

station 0

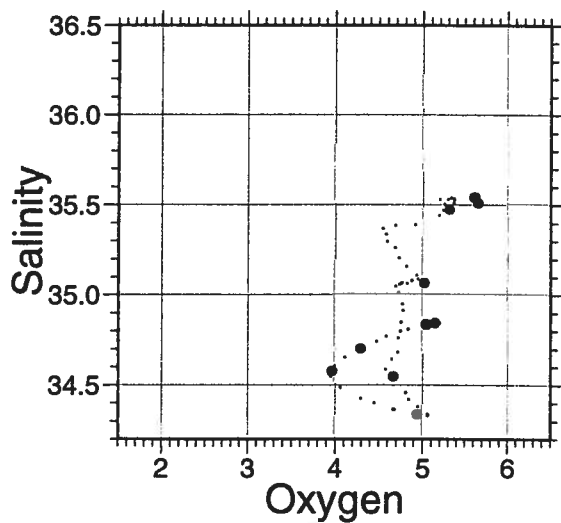
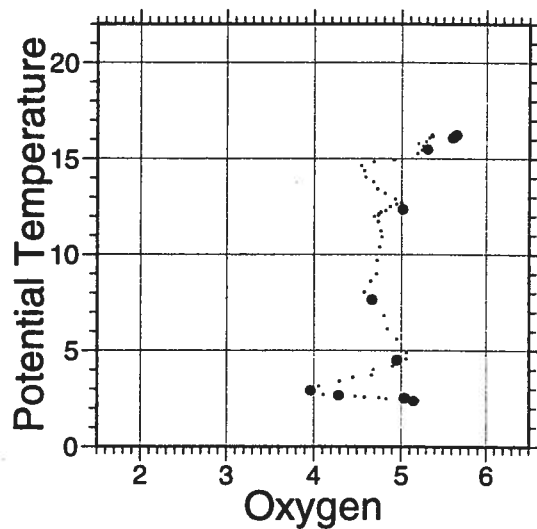
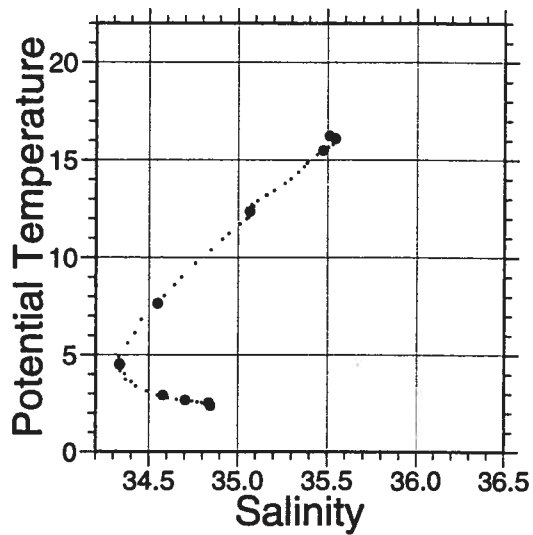
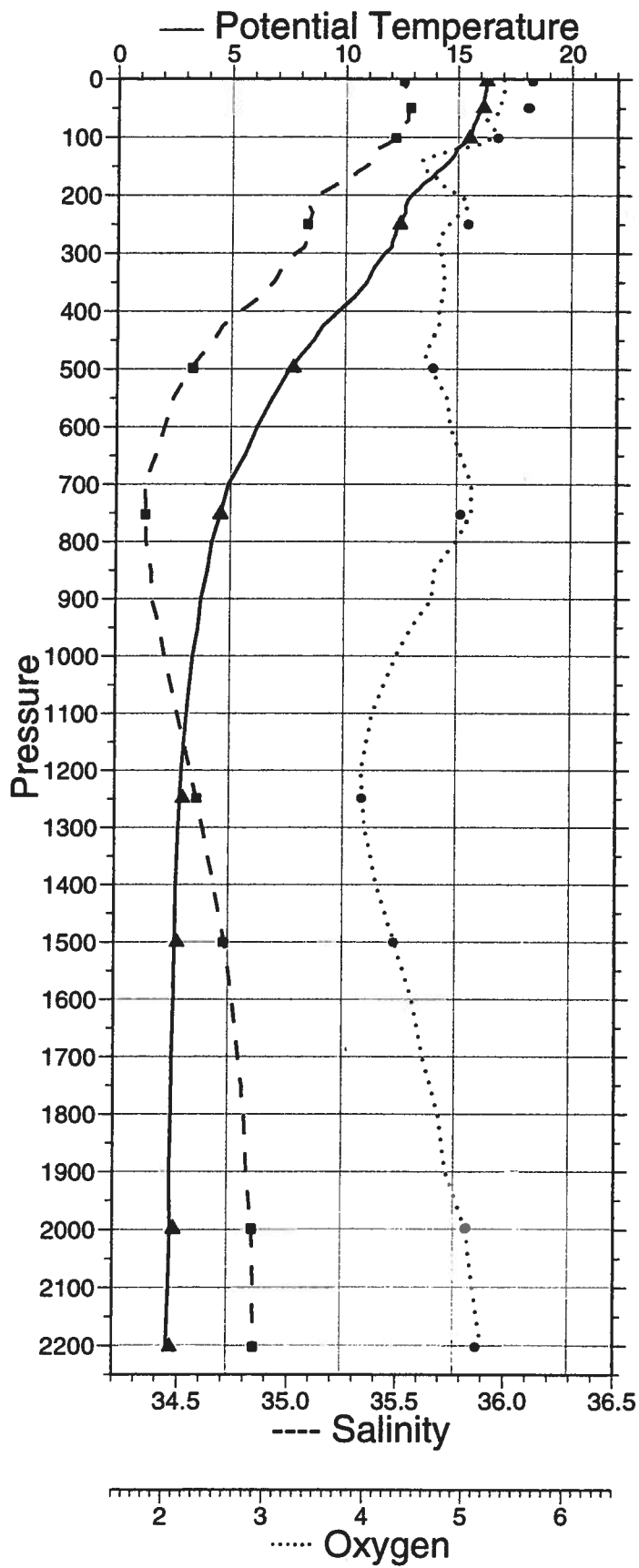
lat. 33 32.00 S
lon. 16 8.00 E

97/09/04
17:26:29

PR	TE	PT	SA	OX	S0	HZ
0	16.254	16.254	35.511	5.368	26.083	0.000
10	16.247	16.246	35.512	5.363	26.086	0.019
20	16.209	16.206	35.53	5.369	26.109	0.038
30	16.168	16.163	35.536	5.369	26.123	0.057
40	16.124	16.117	35.542	5.338	26.138	0.076
50	16.104	16.096	35.541	5.333	26.143	0.095
60	15.902	15.892	35.532	5.296	26.182	0.113
70	15.819	15.808	35.532	5.199	26.202	0.132
80	15.686	15.674	35.506	5.257	26.212	0.150
90	15.62	15.606	35.494	5.273	26.218	0.168
100	15.487	15.471	35.471	5.239	26.231	0.186
110	15.303	15.286	35.443	5.188	26.251	0.204
120	14.962	14.944	35.39	4.915	26.286	0.222
130	14.865	14.846	35.386	4.686	26.304	0.240
140	14.672	14.652	35.369	4.544	26.334	0.257
150	14.408	14.386	35.338	4.576	26.367	0.274
160	14.074	14.051	35.296	4.594	26.406	0.291
170	13.825	13.801	35.265	4.687	26.435	0.308
180	13.463	13.438	35.204	4.729	26.463	0.324
190	13.225	13.199	35.16	4.81	26.477	0.340
200	12.923	12.896	35.11	4.928	26.5	0.356
210	12.742	12.713	35.079	5	26.512	0.372
220	12.661	12.631	35.076	5.012	26.526	0.387
230	12.668	12.637	35.089	4.948	26.535	0.403
240	12.545	12.512	35.081	4.874	26.553	0.418
250	12.325	12.292	35.065	4.821	26.584	0.433
260	12.266	12.232	35.07	4.767	26.599	0.449
270	12.19	12.154	35.063	4.745	26.609	0.463
280	12.091	12.054	35.06	4.736	26.626	0.478
290	12.046	12.008	35.05	4.694	26.627	0.493
300	11.758	11.719	35.011	4.737	26.652	0.508
325	11.289	11.248	34.95	4.767	26.692	0.544
350	10.98	10.937	34.915	4.777	26.721	0.579
375	10.442	10.397	34.85	4.757	26.767	0.614
400	9.738	9.692	34.761	4.723	26.818	0.647
425	9.046	8.999	34.681	4.718	26.869	0.679
450	8.669	8.62	34.643	4.649	26.899	0.710
475	8.106	8.057	34.587	4.579	26.941	0.741
500	7.589	7.539	34.536	4.636	26.977	0.770
550	6.861	6.809	34.458	4.809	27.018	0.827
600	6.179	6.126	34.42	4.845	27.079	0.882
650	5.648	5.592	34.38	4.947	27.114	0.934
700	4.952	4.896	34.332	5.059	27.158	0.984
750	4.633	4.574	34.338	5.06	27.198	1.032
800	4.251	4.19	34.339	4.902	27.241	1.078
850	4.082	4.018	34.364	4.686	27.278	1.122
900	3.802	3.737	34.368	4.662	27.31	1.165
950	3.692	3.623	34.402	4.453	27.349	1.206
1000	3.473	3.401	34.426	4.296	27.389	1.245
1100	3.23	3.152	34.486	4.061	27.461	1.317
1200	3.024	2.94	34.548	3.953	27.53	1.384
1300	2.897	2.806	34.605	3.992	27.587	1.445
1400	2.818	2.72	34.655	4.112	27.635	1.501
1500	2.788	2.683	34.707	4.294	27.68	1.554
1600	2.751	2.638	34.743	4.477	27.713	1.603
1700	2.703	2.581	34.771	4.586	27.74	1.651
1800	2.675	2.545	34.798	4.749	27.765	1.696
1900	2.637	2.499	34.811	4.828	27.779	1.740
2000	2.679	2.532	34.838	5.035	27.798	1.783
2100	2.627	2.471	34.844	5.106	27.808	1.826
2200	2.555	2.392	34.846	5.196	27.816	1.868

PR	TE	PT	SA	OX	RN
3.5	16.253	16.252	35.512	5.650	23
3.5	16.249	16.249	35.512	5.648	24
49.2	16.111	16.104	35.543	5.607	21
49.4	16.121	16.113	35.544	5.619	22
101.4	15.509	15.493	35.475	5.310	19
249.3	12.406	12.373	35.067	5.014	15
250.0	12.397	12.363	35.068	5.016	16
497.6	7.710	7.660	34.549	4.663	14
498.1	7.694	7.644	34.548	4.667	13
752.2	4.584	4.525	34.336	4.952	12
752.6	4.556	4.497	34.336	4.949	11
1248.4	3.016	2.928	34.578	3.964	7
1248.5	3.016	2.928	34.579	3.964	8
1500.4	2.790	2.684	34.703	4.289	5
1997.6	2.680	2.533	34.837	5.046	4
1999.4	2.680	2.532	34.838	5.032	3
2201.8	2.554	2.390	34.846	5.142	2
2202.0	2.554	2.390	34.846	5.142	1

CTD sj970500



station 1

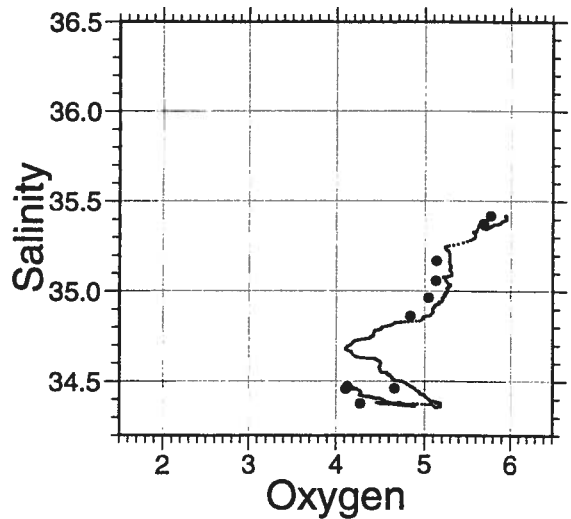
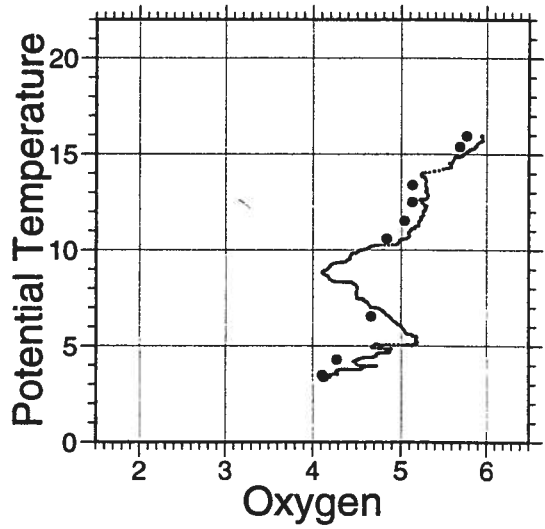
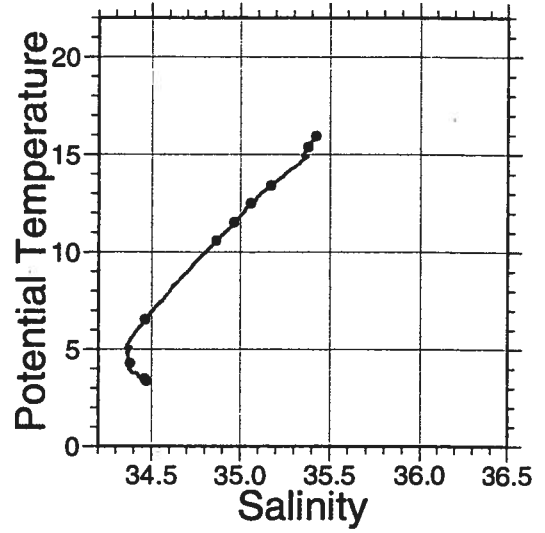
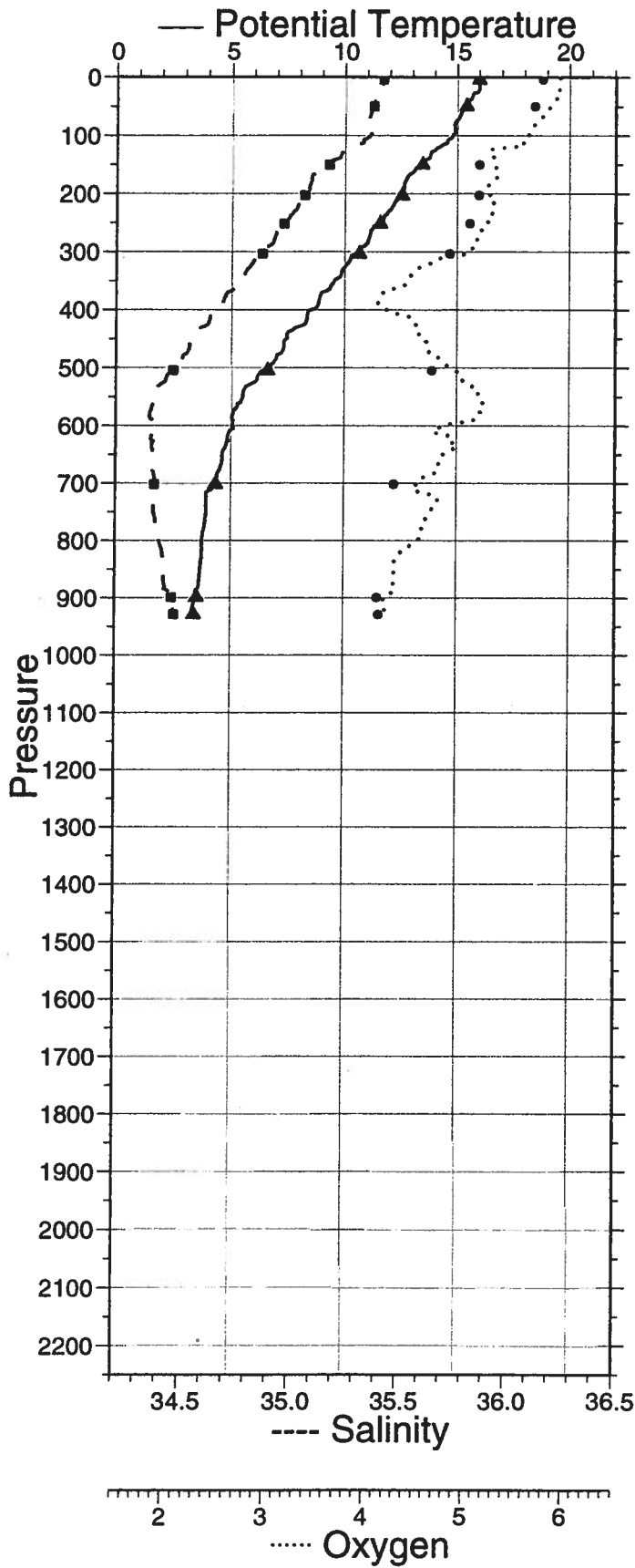
lat. 30 26.03 S
lon. 14 42.37 E

97/09/05
18:01:55

PR	TE	PT	SA	OX	S0	HZ
0	15.977	15.977	35.419	5.949	26.076	0.000
10	15.979	15.978	35.418	5.947	26.075	0.019
20	15.974	15.971	35.419	5.938	26.078	0.039
30	15.698	15.693	35.397	5.947	26.124	0.058
40	15.517	15.511	35.385	5.887	26.156	0.076
50	15.333	15.325	35.375	5.858	26.19	0.095
60	15.184	15.175	35.365	5.789	26.216	0.113
70	15.08	15.069	35.356	5.752	26.232	0.131
80	14.894	14.882	35.349	5.692	26.268	0.149
90	14.903	14.89	35.364	5.659	26.278	0.167
100	14.817	14.802	35.36	5.63	26.294	0.184
110	14.573	14.556	35.331	5.573	26.325	0.202
120	14.188	14.17	35.271	5.447	26.361	0.219
130	13.839	13.82	35.229	5.255	26.403	0.235
140	13.711	13.691	35.209	5.285	26.414	0.252
150	13.363	13.342	35.158	5.285	26.447	0.268
160	13.114	13.092	35.125	5.286	26.472	0.284
170	12.817	12.793	35.091	5.313	26.505	0.300
180	12.675	12.651	35.085	5.283	26.529	0.316
190	12.651	12.625	35.079	5.216	26.529	0.331
200	12.604	12.578	35.073	5.232	26.534	0.347
210	12.336	12.309	35.038	5.296	26.56	0.362
220	12.176	12.147	35.028	5.286	26.583	0.377
230	11.96	11.931	35.009	5.257	26.61	0.392
240	11.761	11.731	34.988	5.226	26.632	0.407
250	11.552	11.52	34.968	5.207	26.655	0.421
260	11.263	11.231	34.939	5.16	26.687	0.435
270	11.148	11.114	34.925	5.123	26.697	0.450
280	11.074	11.039	34.916	5.112	26.703	0.464
290	10.893	10.857	34.895	5.094	26.72	0.477
300	10.594	10.558	34.861	4.995	26.747	0.491
325	10.061	10.023	34.806	4.564	26.797	0.525
350	9.566	9.526	34.753	4.42	26.839	0.557
375	8.971	8.93	34.695	4.133	26.891	0.588
400	8.532	8.49	34.649	4.194	26.924	0.619
425	8.251	8.207	34.615	4.481	26.941	0.649
450	7.461	7.417	34.544	4.575	27.001	0.677
475	7.237	7.191	34.522	4.634	27.016	0.705
500	6.64	6.594	34.47	4.849	27.057	0.733
550	5.558	5.512	34.381	5.155	27.124	0.785
600	5.104	5.056	34.373	4.769	27.172	0.834
650	4.686	4.635	34.37	4.779	27.217	0.880
700	4.339	4.286	34.382	4.521	27.265	0.925
750	4.015	3.96	34.375	4.652	27.293	0.968
800	3.837	3.779	34.402	4.519	27.333	1.009
850	3.772	3.71	34.424	4.283	27.357	1.049
900	3.536	3.472	34.461	4.174	27.41	1.087
930	3.451	3.385	34.472	4.161	27.428	1.109

PR	TE	PT	SA	OX	RN
3.9	15.970	15.970	35.421	5.769	11
49.5	15.407	15.399	35.377	5.690	10
149.9	13.443	13.422	35.171	5.135	8
202.6	12.549	12.522	35.058	5.131	7
251.2	11.565	11.533	34.964	5.039	6
303.2	10.641	10.605	34.864	4.837	5
504.3	6.602	6.556	34.462	4.658	4
701.7	4.348	4.295	34.379	4.278	3
898.7	3.561	3.497	34.459	4.110	2
928.5	3.449	3.383	34.471	4.130	1

CTD sj970501



station 2

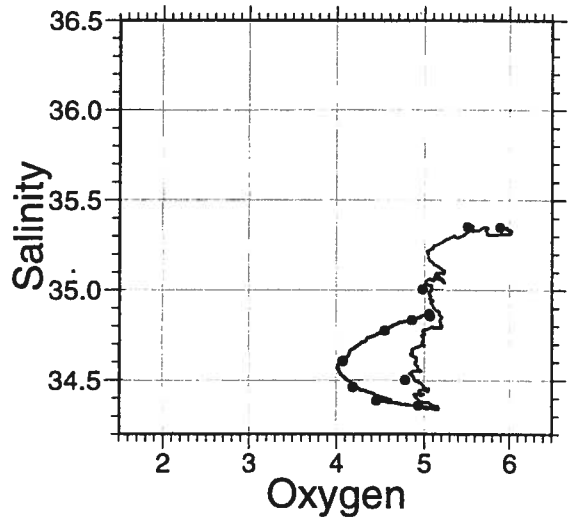
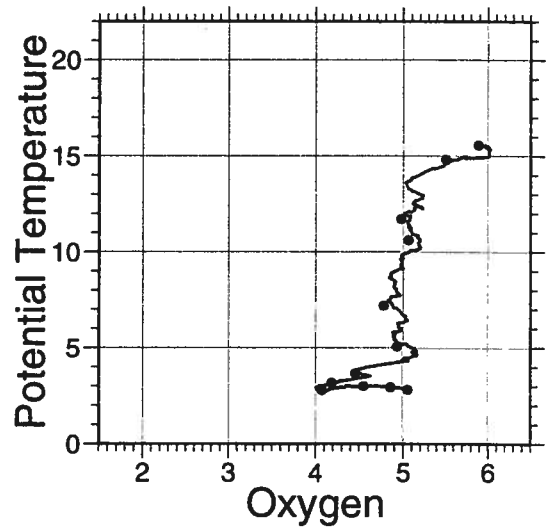
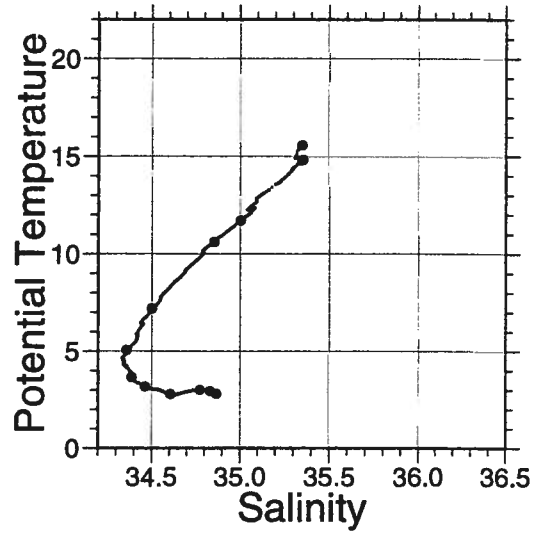
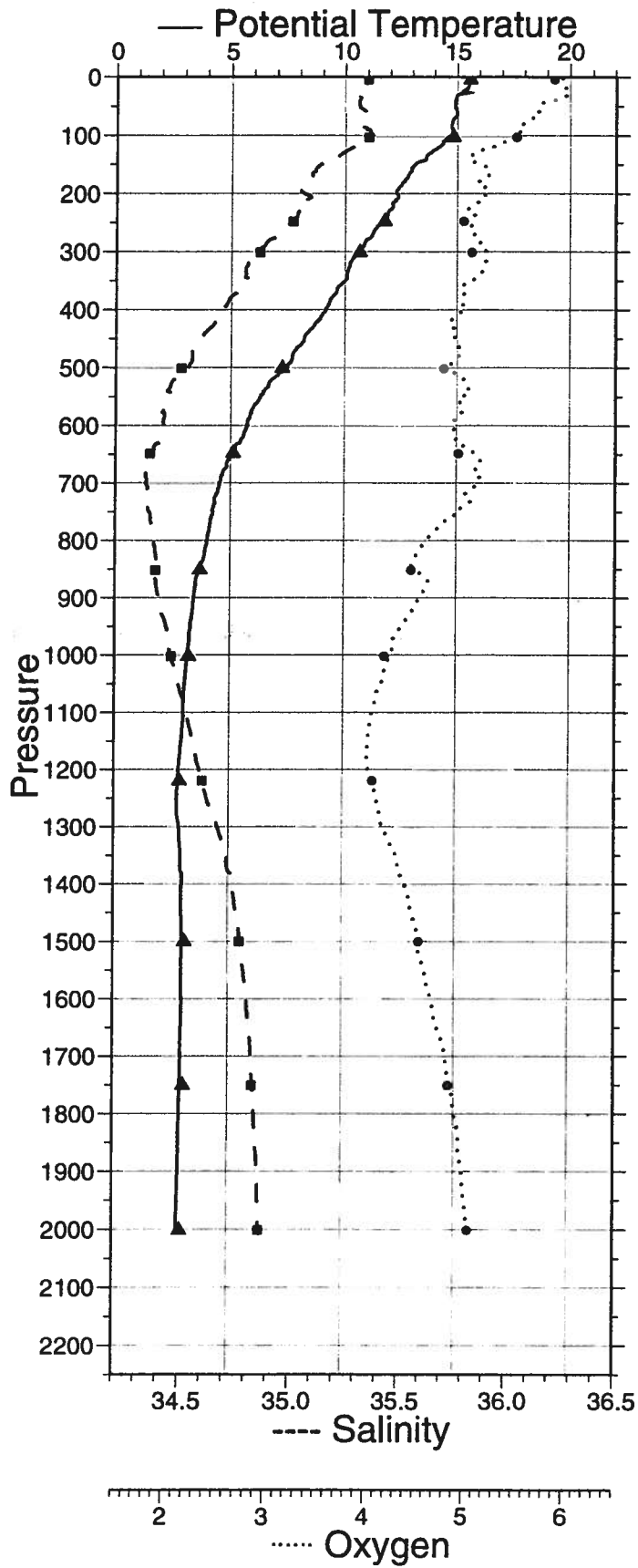
lat. 30 26.03 S
lon. 14 9.97 E

97/09/05
21:24:57

PR	TE	PT	SA	OX	S0	HZ
0	15.551	15.551	35.345	5.97	26.116	0.000
10	15.53	15.528	35.341	5.97	26.118	0.019
20	15.402	15.399	35.331	6.018	26.139	0.038
30	15.048	15.043	35.315	6.016	26.206	0.056
40	14.908	14.901	35.308	5.852	26.232	0.074
50	14.91	14.903	35.311	5.738	26.234	0.092
60	14.982	14.973	35.338	5.732	26.239	0.110
70	14.877	14.866	35.34	5.669	26.264	0.128
80	14.779	14.767	35.332	5.574	26.28	0.145
90	14.787	14.773	35.344	5.576	26.288	0.163
100	14.737	14.722	35.342	5.542	26.297	0.180
110	14.403	14.387	35.294	5.412	26.333	0.198
120	14.197	14.18	35.281	5.256	26.367	0.215
130	13.811	13.792	35.232	5.097	26.411	0.231
140	13.627	13.607	35.211	5.038	26.433	0.248
150	13.121	13.1	35.13	5.155	26.474	0.264
160	12.972	12.95	35.105	5.235	26.485	0.280
170	12.816	12.793	35.094	5.229	26.508	0.295
180	12.607	12.583	35.082	5.121	26.54	0.311
190	12.403	12.378	35.053	5.196	26.558	0.326
200	12.311	12.285	35.053	5.218	26.576	0.341
210	12.286	12.258	35.07	5.132	26.594	0.356
220	12.134	12.106	35.057	5.079	26.614	0.371
230	11.957	11.927	35.034	5.023	26.63	0.386
240	11.882	11.851	35.02	5.083	26.634	0.400
250	11.635	11.603	34.991	5.063	26.658	0.415
260	11.389	11.356	34.956	5.065	26.677	0.429
270	11.24	11.206	34.937	5.089	26.689	0.443
280	10.972	10.938	34.895	5.115	26.706	0.457
290	10.862	10.826	34.875	5.177	26.71	0.471
300	10.616	10.58	34.846	5.199	26.731	0.485
325	10.231	10.193	34.794	5.197	26.758	0.519
350	10.047	10.006	34.792	5.074	26.789	0.553
375	9.533	9.49	34.73	4.987	26.827	0.586
400	9.177	9.133	34.69	5	26.854	0.618
425	8.724	8.678	34.645	4.843	26.891	0.649
450	8.241	8.194	34.592	4.893	26.924	0.680
475	7.762	7.714	34.55	4.963	26.963	0.709
500	7.477	7.427	34.531	4.844	26.989	0.738
550	6.357	6.308	34.444	4.951	27.074	0.793
600	5.776	5.724	34.42	4.901	27.129	0.845
650	5.09	5.037	34.361	5.091	27.164	0.894
700	4.596	4.541	34.34	5.103	27.204	0.942
750	4.302	4.245	34.354	4.948	27.247	0.987
800	4.069	4.009	34.375	4.601	27.288	1.031
850	3.78	3.719	34.39	4.497	27.33	1.073
900	3.519	3.455	34.402	4.546	27.365	1.112
950	3.385	3.318	34.436	4.349	27.405	1.150
1000	3.275	3.205	34.459	4.239	27.434	1.187
1100	3.112	3.035	34.527	4.06	27.504	1.255
1200	2.92	2.837	34.589	4.026	27.572	1.317
1300	2.958	2.867	34.673	4.182	27.636	1.374
1400	3.116	3.014	34.742	4.402	27.678	1.427
1500	3.125	3.015	34.78	4.544	27.708	1.477
1600	3.135	3.016	34.81	4.676	27.732	1.526
1700	3.105	2.978	34.83	4.822	27.752	1.573
1800	3.063	2.927	34.844	4.917	27.767	1.620
1900	3.031	2.887	34.86	4.989	27.784	1.665
2000	2.969	2.817	34.868	5.051	27.797	1.710

PR	TE	PT	SA	OX	RN
4.0	15.570	15.570	35.349	5.889	14
103.0	14.825	14.810	35.353	5.509	12
247.8	11.747	11.715	35.005	4.978	11
301.2	10.653	10.617	34.855	5.063	10
500.6	7.249	7.200	34.500	4.777	9
648.4	5.117	5.064	34.359	4.931	8
851.2	3.724	3.663	34.387	4.455	6
1001.8	3.253	3.183	34.461	4.186	5
1219.5	2.886	2.802	34.605	4.070	4
1500.3	3.127	3.017	34.775	4.549	3
1750.5	3.088	2.957	34.834	4.855	2
2001.3	2.967	2.815	34.867	5.050	1

CTD sj970502



station 3

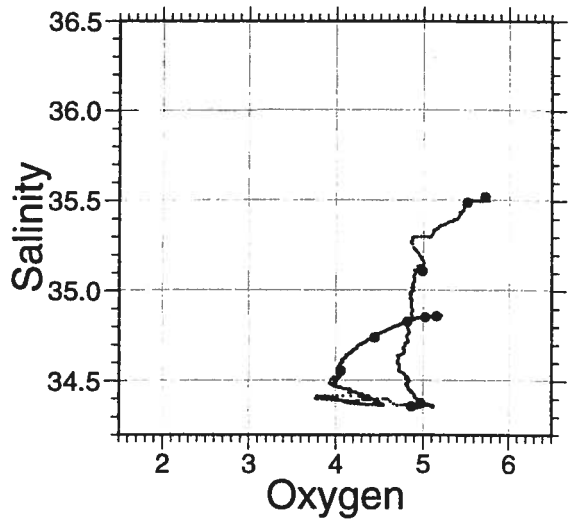
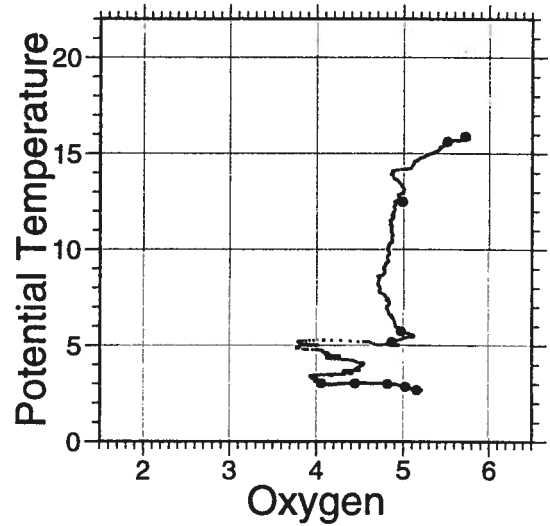
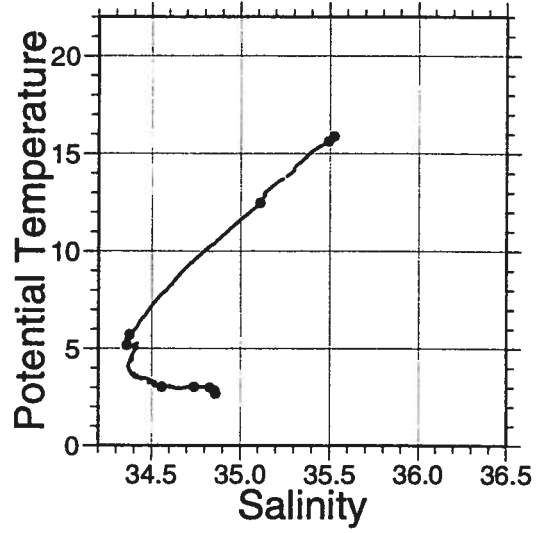
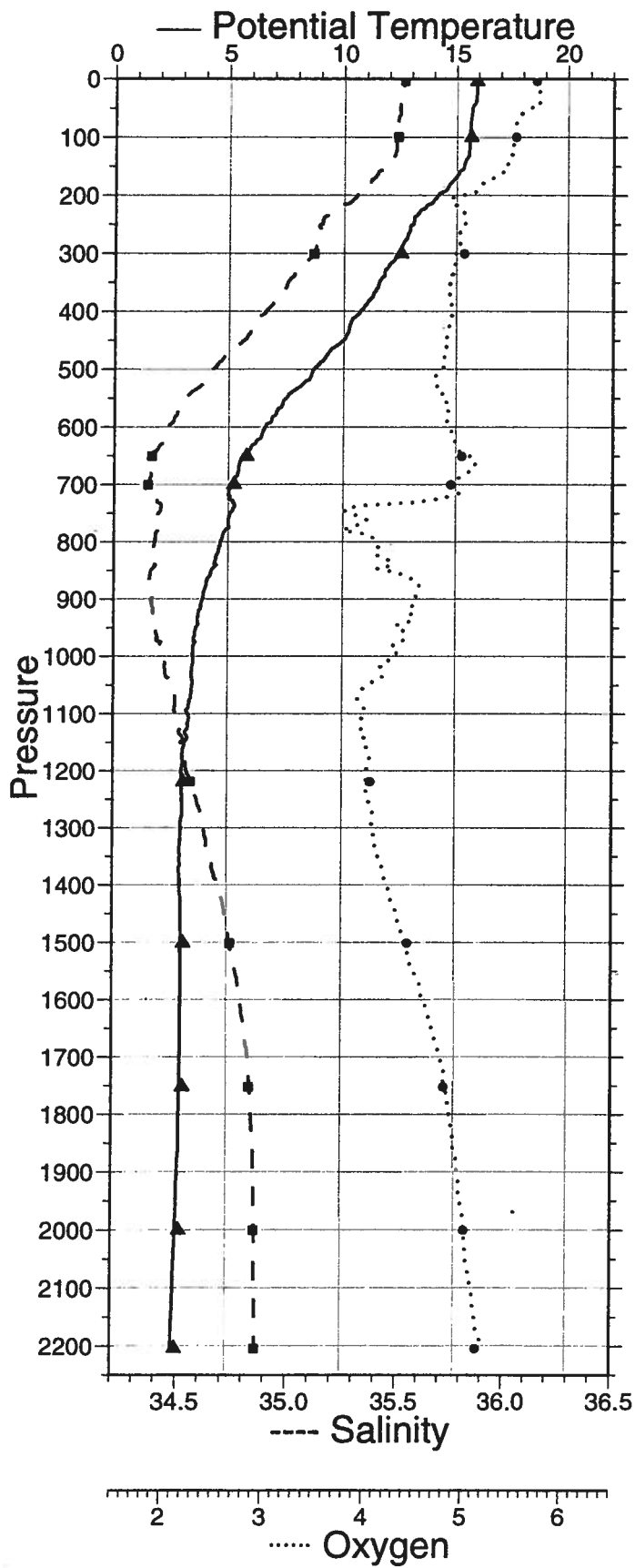
lat. 30 26.03 S
lon. 13 9.97 E

97/09/06
03:40:28

PR	TE	PT	SA	OX	S0	HZ
0	15.906	15.906	35.523	5.753	26.172	0.000
10	15.906	15.904	35.52	5.754	26.171	0.018
20	15.906	15.902	35.519	5.751	26.17	0.037
30	15.887	15.883	35.516	5.757	26.173	0.055
40	15.866	15.86	35.511	5.751	26.174	0.074
50	15.711	15.703	35.502	5.659	26.203	0.092
60	15.692	15.682	35.503	5.573	26.208	0.110
70	15.648	15.637	35.493	5.537	26.211	0.128
80	15.636	15.624	35.491	5.513	26.212	0.147
90	15.621	15.607	35.487	5.515	26.213	0.165
100	15.6	15.585	35.483	5.499	26.215	0.183
110	15.596	15.579	35.484	5.491	26.217	0.201
120	15.597	15.578	35.486	5.504	26.218	0.220
130	15.574	15.554	35.48	5.474	26.219	0.238
140	15.43	15.408	35.451	5.474	26.23	0.256
150	15.351	15.328	35.436	5.431	26.236	0.274
160	15.139	15.114	35.399	5.392	26.255	0.293
170	14.97	14.945	35.382	5.289	26.28	0.311
180	14.741	14.713	35.355	5.174	26.309	0.328
190	14.585	14.556	35.334	5.12	26.327	0.346
200	14.215	14.186	35.303	4.972	26.383	0.363
210	13.998	13.968	35.279	4.865	26.41	0.380
220	13.661	13.629	35.223	4.919	26.438	0.397
230	13.368	13.336	35.179	4.983	26.464	0.413
240	13.149	13.116	35.151	5.008	26.487	0.429
250	13.102	13.068	35.144	4.999	26.492	0.445
260	12.969	12.933	35.142	4.976	26.517	0.461
270	12.851	12.813	35.135	4.941	26.535	0.477
280	12.703	12.665	35.122	4.951	26.555	0.492
290	12.597	12.558	35.12	4.924	26.575	0.508
300	12.502	12.462	35.114	4.902	26.589	0.523
325	11.962	11.919	35.041	4.877	26.637	0.560
350	11.584	11.539	34.991	4.853	26.67	0.597
375	11.301	11.254	34.953	4.867	26.693	0.633
400	10.773	10.724	34.891	4.876	26.741	0.669
425	10.304	10.254	34.83	4.839	26.776	0.703
450	10.023	9.97	34.792	4.819	26.795	0.737
475	9.326	9.273	34.709	4.791	26.847	0.770
500	8.772	8.718	34.651	4.763	26.89	0.802
550	7.57	7.516	34.528	4.794	26.974	0.862
600	6.651	6.595	34.449	4.847	27.04	0.919
650	5.687	5.631	34.364	5.057	27.096	0.973
700	5.226	5.168	34.36	4.898	27.148	1.024
750	5.145	5.083	34.406	3.829	27.195	1.072
800	4.732	4.668	34.389	4.072	27.229	1.119
850	4.355	4.289	34.373	4.216	27.257	1.165
900	3.976	3.909	34.374	4.5	27.298	1.208
950	3.709	3.64	34.397	4.313	27.343	1.250
1000	3.572	3.5	34.427	4.304	27.381	1.289
1100	3.369	3.291	34.494	4.003	27.454	1.363
1200	3.123	3.039	34.538	4.022	27.513	1.431
1300	3.114	3.022	34.614	4.068	27.575	1.494
1400	3.079	2.978	34.679	4.227	27.631	1.552
1500	3.151	3.041	34.739	4.405	27.673	1.606
1600	3.157	3.038	34.786	4.595	27.711	1.657
1700	3.152	3.024	34.822	4.782	27.741	1.706
1800	3.121	2.985	34.841	4.872	27.76	1.754
1900	3.074	2.93	34.852	4.947	27.774	1.801
2000	3.001	2.848	34.857	5.023	27.785	1.847
2100	2.915	2.755	34.859	5.106	27.795	1.892
2200	2.849	2.68	34.863	5.211	27.805	1.937
2205	2.845	2.676	34.863	5.2	27.805	1.939

PR	TE	PT	SA	OX	RN
3.5	15.905	15.905	35.524	5.724	15
99.6	15.650	15.635	35.494	5.518	13
300.3	12.527	12.487	35.110	4.990	11
650.6	5.794	5.738	34.375	4.972	9
699.9	5.244	5.186	34.358	4.864	8
1218.8	3.124	3.038	34.558	4.056	5
1501.2	3.138	3.028	34.741	4.439	4
1751.9	3.134	3.002	34.830	4.813	3
2000.1	2.997	2.845	34.854	5.023	2
2203.9	2.845	2.676	34.861	5.151	1

CTD sj970503



station 4

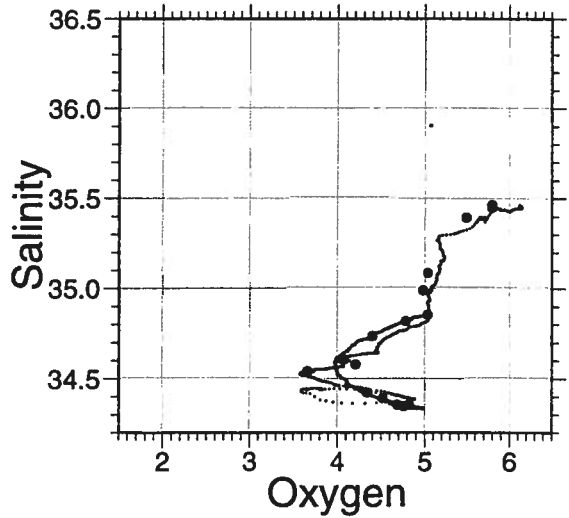
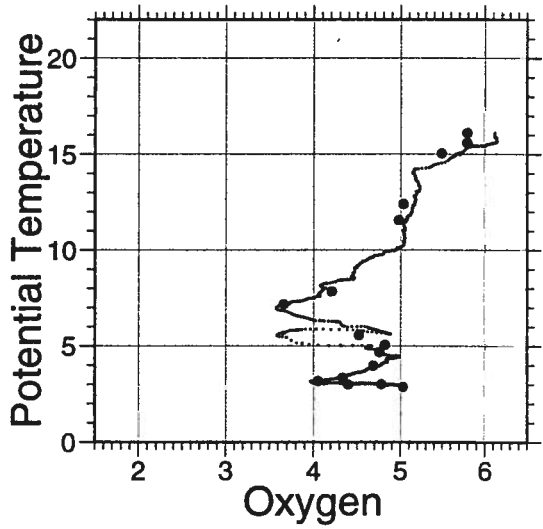
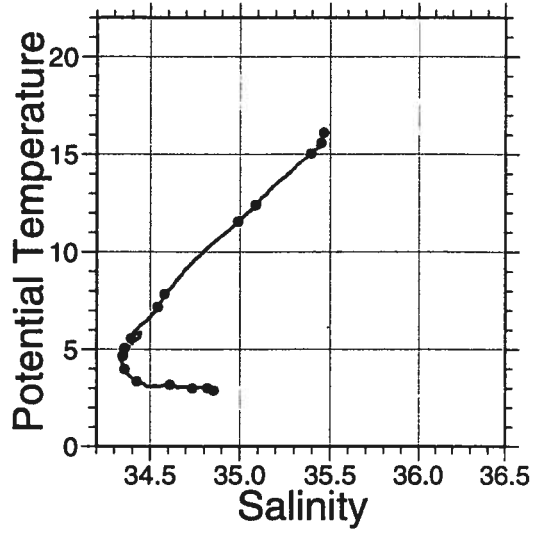
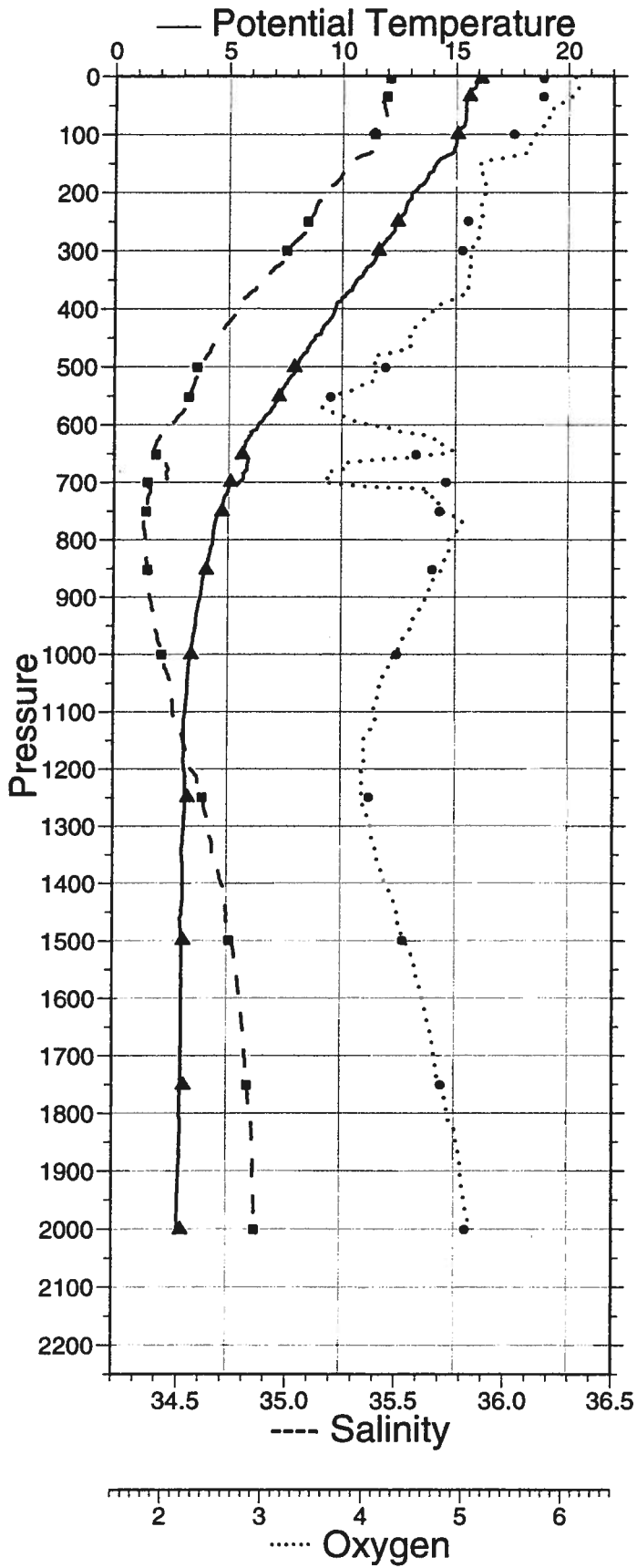
lat. 30 0.07 S
lon. 11 59.93 E

97/09/06
11:05:36

PR	TE	PT	SA	OX	S0	HZ
0	16.031	16.031	35.461	6.117	26.096	0.000
10	15.943	15.942	35.455	6.117	26.112	0.019
20	15.843	15.839	35.456	6.14	26.136	0.038
30	15.625	15.62	35.446	6.129	26.178	0.056
40	15.518	15.512	35.438	6.031	26.197	0.075
50	15.447	15.44	35.436	5.902	26.211	0.093
60	15.453	15.443	35.444	5.877	26.216	0.111
70	15.443	15.432	35.447	5.85	26.221	0.129
80	15.405	15.392	35.444	5.825	26.228	0.147
90	15.189	15.175	35.404	5.754	26.246	0.165
100	15.032	15.017	35.379	5.711	26.261	0.183
110	15.036	15.019	35.394	5.678	26.272	0.201
120	15.002	14.983	35.396	5.656	26.282	0.219
130	14.895	14.875	35.376	5.625	26.29	0.236
140	14.46	14.439	35.313	5.394	26.336	0.254
150	14.155	14.133	35.283	5.16	26.378	0.271
160	14.042	14.018	35.267	5.143	26.39	0.287
170	13.819	13.794	35.239	5.172	26.416	0.304
180	13.696	13.67	35.222	5.176	26.428	0.321
190	13.401	13.374	35.185	5.214	26.461	0.337
200	13.109	13.081	35.158	5.219	26.5	0.353
210	13.079	13.05	35.153	5.188	26.502	0.369
220	12.885	12.855	35.131	5.17	26.524	0.384
230	12.819	12.788	35.121	5.165	26.53	0.400
240	12.648	12.616	35.108	5.176	26.554	0.416
250	12.424	12.39	35.091	5.164	26.585	0.431
260	12.361	12.327	35.082	5.145	26.59	0.446
270	12.237	12.202	35.067	5.142	26.603	0.461
280	11.999	11.962	35.039	5.128	26.627	0.476
290	11.786	11.749	35.012	5.079	26.647	0.490
300	11.647	11.608	34.996	5.079	26.661	0.505
325	11.29	11.249	34.954	5.041	26.695	0.541
350	10.694	10.652	34.876	5.05	26.742	0.576
375	10.196	10.152	34.812	4.997	26.78	0.610
400	9.732	9.686	34.759	4.69	26.817	0.643
425	9.366	9.318	34.72	4.538	26.848	0.676
450	8.862	8.813	34.671	4.447	26.891	0.707
475	8.459	8.409	34.636	4.281	26.926	0.738
500	8.071	8.019	34.6	4.139	26.957	0.768
550	7.269	7.216	34.543	3.732	27.029	0.825
600	6.384	6.33	34.459	4.069	27.083	0.880
650	5.743	5.687	34.396	4.781	27.115	0.932
700	5.556	5.496	34.422	3.615	27.159	0.982
750	4.733	4.674	34.349	4.799	27.196	1.031
800	4.392	4.33	34.343	4.844	27.229	1.077
850	4.097	4.033	34.354	4.78	27.269	1.122
900	3.862	3.795	34.367	4.613	27.304	1.165
950	3.652	3.583	34.39	4.467	27.343	1.206
1000	3.417	3.346	34.426	4.31	27.395	1.245
1100	3.242	3.164	34.474	4.104	27.45	1.318
1200	3.206	3.121	34.556	3.983	27.52	1.386
1300	3.216	3.122	34.639	4.068	27.586	1.448
1400	3.191	3.089	34.699	4.21	27.637	1.506
1500	3.159	3.045	34.748	4.417	27.68	1.559
1600	3.165	3.047	34.783	4.593	27.708	1.611
1700	3.16	3.032	34.808	4.717	27.729	1.661
1800	3.106	2.97	34.83	4.848	27.752	1.709
1900	3.09	2.945	34.848	4.983	27.769	1.756
2000	3.035	2.882	34.857	5.073	27.782	1.803

PR	TE	PT	SA	OX	RN
3.8	16.110	16.109	35.465	5.791	16
34.7	15.599	15.594	35.450	5.791	15
99.6	15.071	15.056	35.394	5.493	14
249.5	12.453	12.420	35.087	5.032	13
299.4	11.607	11.569	34.990	4.976	12
500.6	7.901	7.850	34.579	4.208	11
551.6	7.234	7.181	34.541	3.660	10
651.6	5.625	5.570	34.392	4.517	9
699.6	5.123	5.066	34.355	4.819	8
750.5	4.740	4.680	34.347	4.757	7
851.9	4.054	3.990	34.356	4.685	6
999.9	3.423	3.352	34.423	4.332	5
1249.6	3.268	3.177	34.610	4.052	4
1499.1	3.110	3.000	34.736	4.396	3
1750.5	3.142	3.011	34.819	4.779	2
2001.0	3.034	2.882	34.855	5.028	1

CTD sj970504



station 5

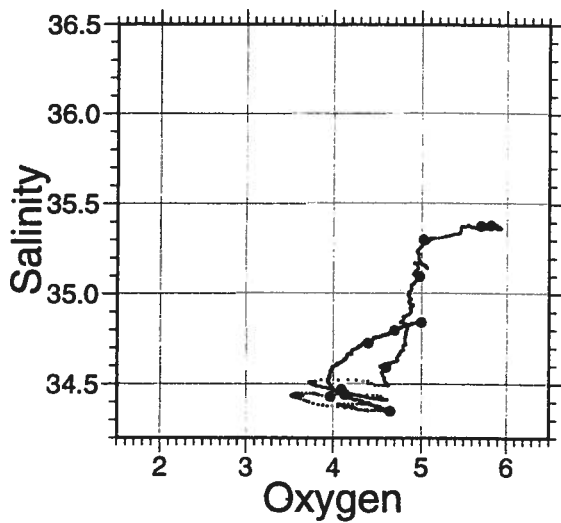
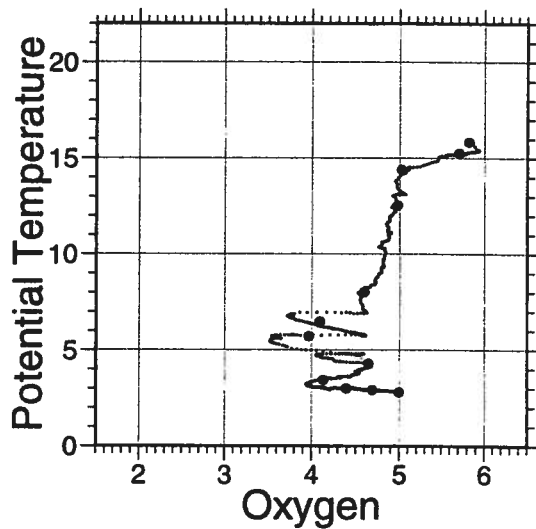
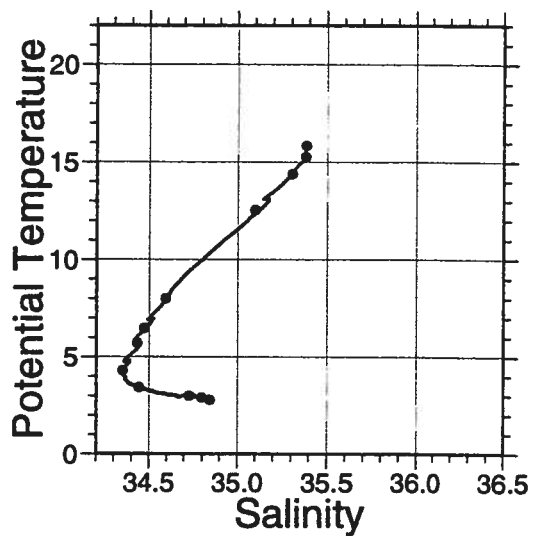
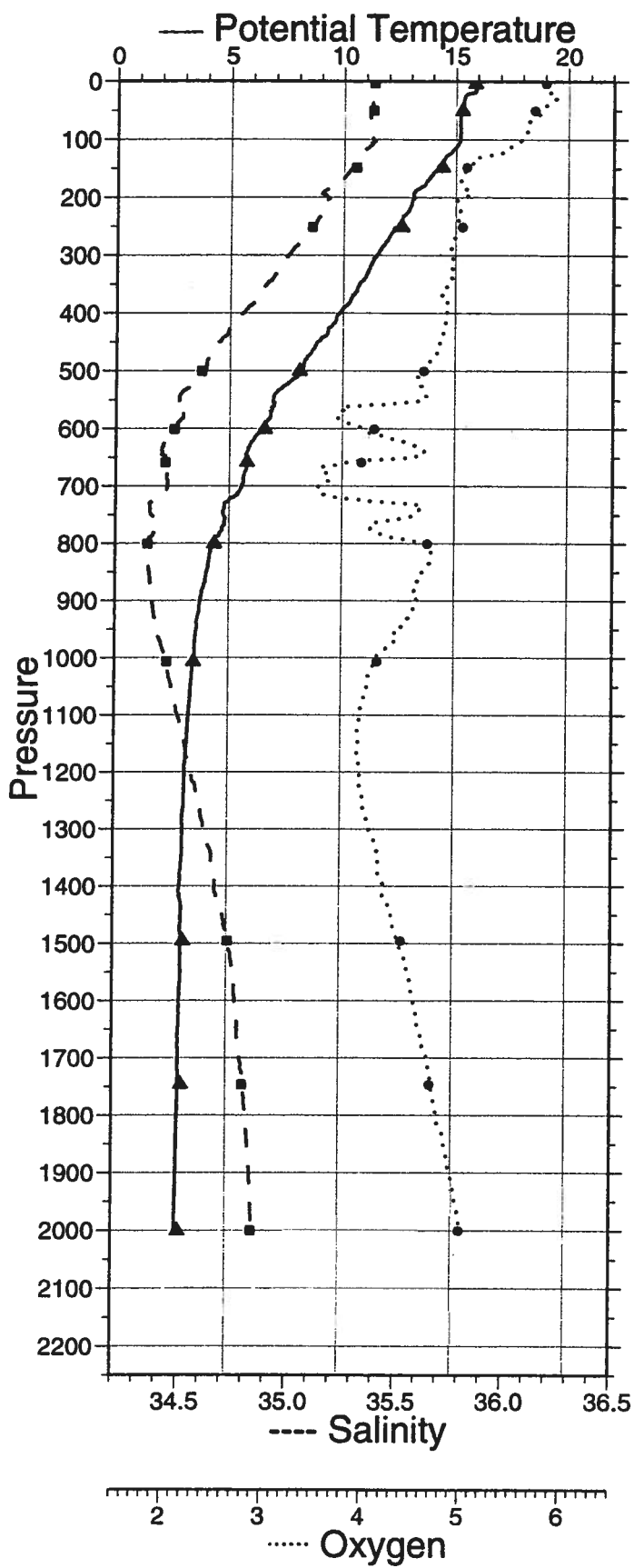
lat. 30 0.07 S
lon. 10 49.92 E

97/09/06
17:52:07

PR	TE	PT	SA	OX	S0	HZ
0	15.889	15.889	35.389	5.843	26.073	0.000
10	15.93	15.928	35.394	5.837	26.068	0.019
20	15.633	15.63	35.384	5.883	26.128	0.038
30	15.375	15.37	35.364	5.915	26.171	0.057
40	15.331	15.325	35.378	5.835	26.192	0.075
50	15.262	15.254	35.368	5.782	26.2	0.094
60	15.219	15.21	35.367	5.73	26.209	0.112
70	15.205	15.195	35.37	5.652	26.215	0.130
80	15.209	15.197	35.37	5.637	26.215	0.148
90	15.211	15.197	35.374	5.618	26.218	0.166
100	15.199	15.183	35.38	5.57	26.225	0.185
110	15.078	15.061	35.37	5.471	26.245	0.203
120	14.863	14.844	35.338	5.44	26.267	0.221
130	14.556	14.537	35.312	5.158	26.314	0.238
140	14.409	14.388	35.299	5.092	26.336	0.255
150	14.208	14.186	35.28	5.034	26.365	0.273
160	14.006	13.983	35.26	4.984	26.392	0.289
170	13.792	13.768	35.234	4.951	26.417	0.306
180	13.581	13.555	35.208	4.968	26.441	0.322
190	13.198	13.171	35.153	5.052	26.477	0.339
200	13.156	13.128	35.17	4.988	26.499	0.355
210	13.049	13.02	35.173	4.922	26.524	0.370
220	12.957	12.927	35.164	4.95	26.535	0.386
230	12.775	12.743	35.144	4.965	26.556	0.401
240	12.583	12.55	35.123	4.936	26.578	0.416
250	12.425	12.392	35.102	4.931	26.593	0.432
260	12.185	12.15	35.068	4.926	26.614	0.447
270	12.022	11.986	35.056	4.902	26.636	0.461
280	11.861	11.824	35.032	4.886	26.648	0.476
290	11.691	11.653	35.011	4.861	26.664	0.490
300	11.516	11.478	34.989	4.857	26.68	0.505
325	11.164	11.123	34.941	4.896	26.708	0.540
350	10.755	10.712	34.889	4.861	26.741	0.575
375	10.379	10.334	34.841	4.778	26.771	0.609
400	9.879	9.832	34.779	4.829	26.808	0.643
425	9.409	9.361	34.723	4.821	26.843	0.675
450	8.912	8.863	34.671	4.758	26.883	0.707
475	8.451	8.401	34.627	4.713	26.92	0.738
500	8.143	8.091	34.609	4.582	26.953	0.768
550	6.971	6.919	34.495	4.584	27.032	0.825
600	6.457	6.402	34.472	3.976	27.084	0.880
650	5.856	5.799	34.438	4.451	27.134	0.931
700	5.591	5.531	34.437	3.533	27.166	0.981
750	4.803	4.743	34.365	4.519	27.201	1.029
800	4.36	4.299	34.349	4.606	27.237	1.075
850	4.091	4.027	34.358	4.588	27.273	1.120
900	3.825	3.759	34.373	4.537	27.312	1.163
950	3.669	3.6	34.397	4.302	27.347	1.203
1000	3.555	3.483	34.435	4.124	27.389	1.243
1100	3.358	3.279	34.495	3.966	27.456	1.316
1200	3.217	3.132	34.556	3.967	27.519	1.384
1300	3.147	3.054	34.617	4.064	27.574	1.446
1400	3.041	2.941	34.668	4.211	27.626	1.505
1500	3.111	3.001	34.731	4.367	27.67	1.559
1600	3.076	2.958	34.763	4.518	27.7	1.611
1700	3.053	2.927	34.788	4.664	27.723	1.661
1800	3.026	2.891	34.813	4.761	27.746	1.710
1900	2.998	2.855	34.835	4.9	27.767	1.757
2000	2.954	2.803	34.846	5.016	27.78	1.803

PR	TE	PT	SA	OX	RN
3.5	15.850	15.850	35.384	5.818	18
50.3	15.280	15.272	35.380	5.706	17
148.2	14.414	14.392	35.303	5.021	15
250.8	12.592	12.558	35.099	4.978	13
499.7	8.068	8.016	34.594	4.596	12
600.6	6.544	6.489	34.471	4.094	11
658.6	5.772	5.715	34.430	3.967	10
800.7	4.353	4.292	34.350	4.643	7
1006.6	3.498	3.426	34.442	4.135	5
1495.8	3.105	2.996	34.729	4.394	3
1746.3	3.052	2.922	34.799	4.694	2
2000.2	2.954	2.802	34.844	4.996	1

CTD sj970505



station 6

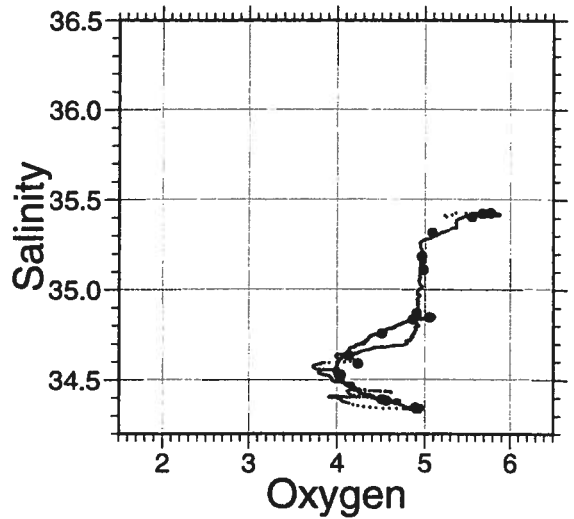
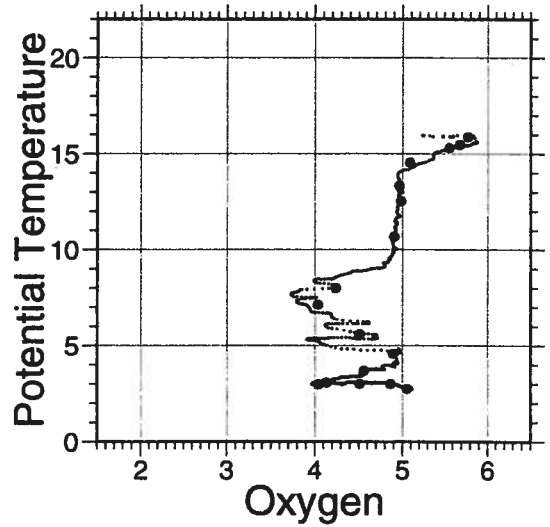
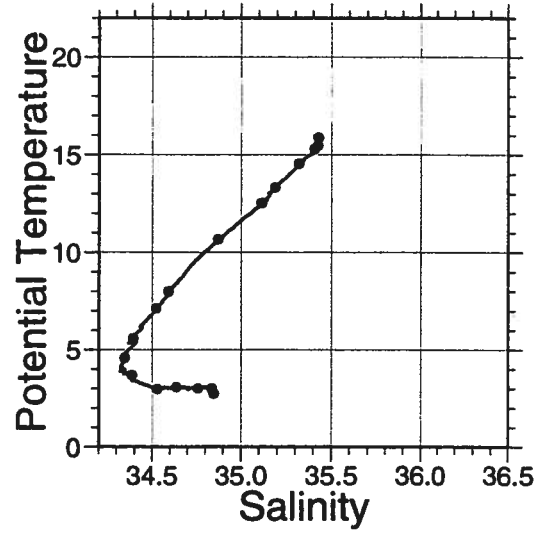
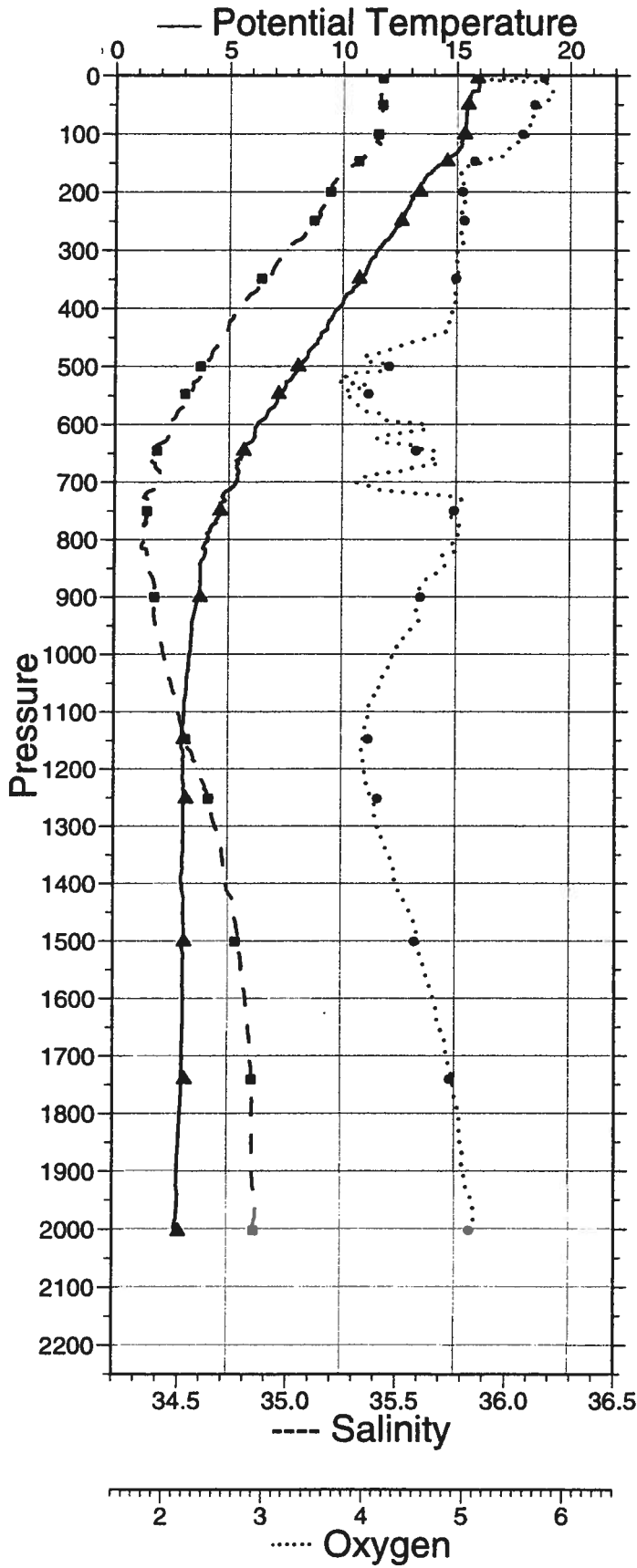
lat. 30 0.07 S
lon. 9 40.13 E

97/09/07
00:36:02

PR	TE	PT	SA	OX	S0	HZ
0	15.926	15.926	35.423	5.603	26.091	0.000
10	15.96	15.958	35.424	5.489	26.084	0.019
20	15.957	15.954	35.427	5.824	26.088	0.038
30	15.621	15.616	35.419	5.879	26.158	0.057
40	15.559	15.552	35.417	5.831	26.171	0.076
50	15.456	15.448	35.426	5.773	26.202	0.094
60	15.429	15.42	35.425	5.693	26.207	0.112
70	15.416	15.405	35.423	5.662	26.209	0.131
80	15.405	15.393	35.423	5.618	26.212	0.149
90	15.361	15.348	35.415	5.627	26.216	0.167
100	15.345	15.329	35.415	5.605	26.22	0.185
110	15.251	15.235	35.403	5.543	26.232	0.203
120	15.216	15.197	35.412	5.501	26.247	0.221
130	15.046	15.026	35.389	5.379	26.267	0.239
140	14.713	14.692	35.344	5.338	26.305	0.257
150	14.368	14.346	35.303	5.136	26.349	0.274
160	14.032	14.009	35.266	4.956	26.392	0.291
170	13.739	13.715	35.233	4.953	26.428	0.308
180	13.563	13.538	35.209	4.961	26.446	0.324
190	13.42	13.393	35.192	4.973	26.462	0.340
200	13.278	13.25	35.183	4.951	26.485	0.357
210	13.1	13.071	35.164	4.989	26.506	0.372
220	12.974	12.944	35.154	4.964	26.524	0.388
230	12.826	12.795	35.142	4.96	26.545	0.404
240	12.727	12.694	35.141	4.953	26.564	0.419
250	12.6	12.566	35.127	4.976	26.578	0.434
260	12.366	12.331	35.095	4.966	26.6	0.449
270	12.22	12.184	35.074	4.946	26.612	0.464
280	12.035	11.998	35.053	4.931	26.631	0.479
290	11.753	11.716	35.009	4.965	26.651	0.494
300	11.561	11.523	34.985	4.915	26.668	0.508
325	11.185	11.144	34.937	4.925	26.701	0.544
350	10.814	10.771	34.892	4.909	26.733	0.579
375	10.252	10.207	34.822	4.898	26.778	0.613
400	9.854	9.808	34.772	4.888	26.807	0.646
425	9.407	9.359	34.722	4.832	26.843	0.679
450	9.074	9.024	34.691	4.645	26.873	0.711
475	8.535	8.485	34.645	4.196	26.922	0.742
500	8.133	8.082	34.606	4.258	26.953	0.772
550	7.271	7.218	34.534	3.815	27.022	0.830
600	6.311	6.257	34.436	4.59	27.074	0.885
650	5.609	5.554	34.386	4.695	27.123	0.937
700	5.378	5.32	34.405	3.912	27.166	0.987
750	4.764	4.704	34.358	4.883	27.2	1.035
800	4.159	4.099	34.336	4.913	27.248	1.080
850	3.825	3.763	34.349	4.781	27.292	1.124
900	3.734	3.668	34.387	4.537	27.332	1.165
950	3.468	3.4	34.39	4.5	27.361	1.205
1000	3.387	3.316	34.425	4.283	27.397	1.244
1100	3.169	3.092	34.494	4.046	27.473	1.316
1200	3.13	3.045	34.588	4.005	27.552	1.381
1300	3.155	3.062	34.664	4.13	27.611	1.440
1400	3.105	3.004	34.713	4.315	27.656	1.495
1500	3.144	3.034	34.766	4.554	27.695	1.547
1600	3.2	3.08	34.807	4.698	27.724	1.597
1700	3.167	3.039	34.832	4.828	27.747	1.646
1800	3.087	2.951	34.839	4.947	27.761	1.693
1900	2.965	2.822	34.841	5.001	27.774	1.739
2000	2.881	2.73	34.847	5.083	27.787	1.784
2005	2.9	2.748	34.851	5.093	27.789	1.786

PR	TE	PT	SA	OX	RN
4.5	15.884	15.883	35.428	5.775	18
50.0	15.484	15.476	35.425	5.681	17
100.7	15.327	15.311	35.406	5.560	16
147.2	14.565	14.544	35.318	5.084	15
199.4	13.368	13.340	35.187	4.963	14
249.2	12.574	12.540	35.112	4.983	13
348.5	10.725	10.682	34.871	4.902	12
499.9	8.045	7.994	34.592	4.237	11
547.4	7.191	7.138	34.521	4.034	10
645.6	5.652	5.597	34.393	4.508	9
749.8	4.634	4.575	34.347	4.891	8
900.0	3.766	3.700	34.385	4.558	7
1147.5	3.059	2.979	34.529	4.040	5
1251.5	3.171	3.082	34.636	4.132	4
1500.7	3.123	3.014	34.760	4.506	3
1740.7	3.150	3.019	34.837	4.862	2
2003.4	2.898	2.747	34.848	5.052	1

CTD sj970506



station 7

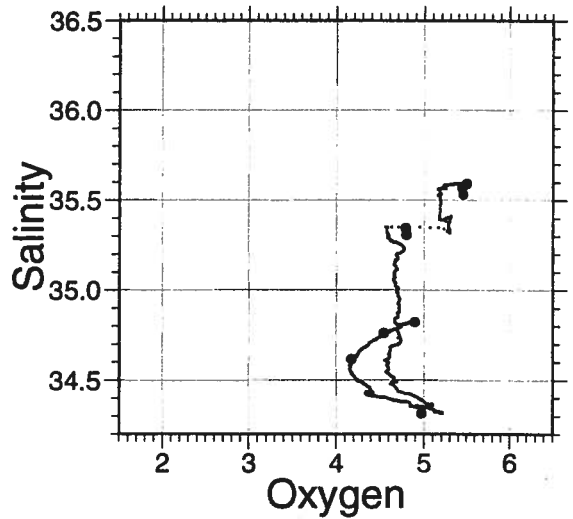
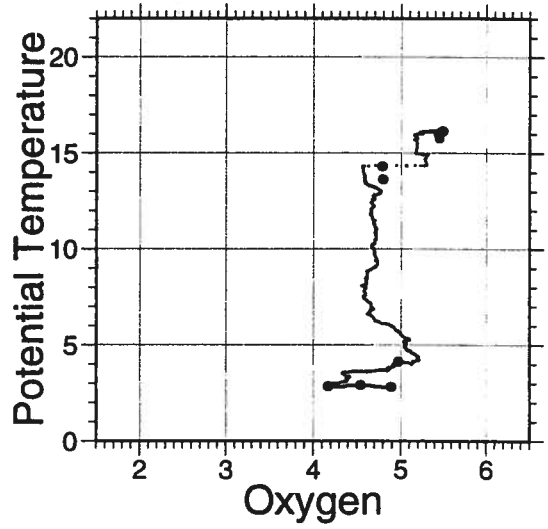
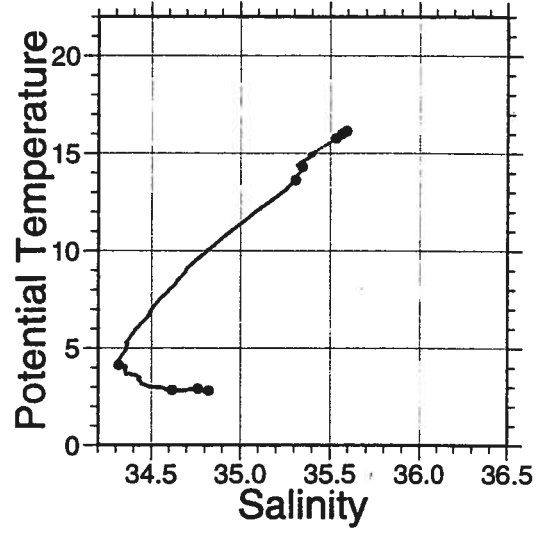
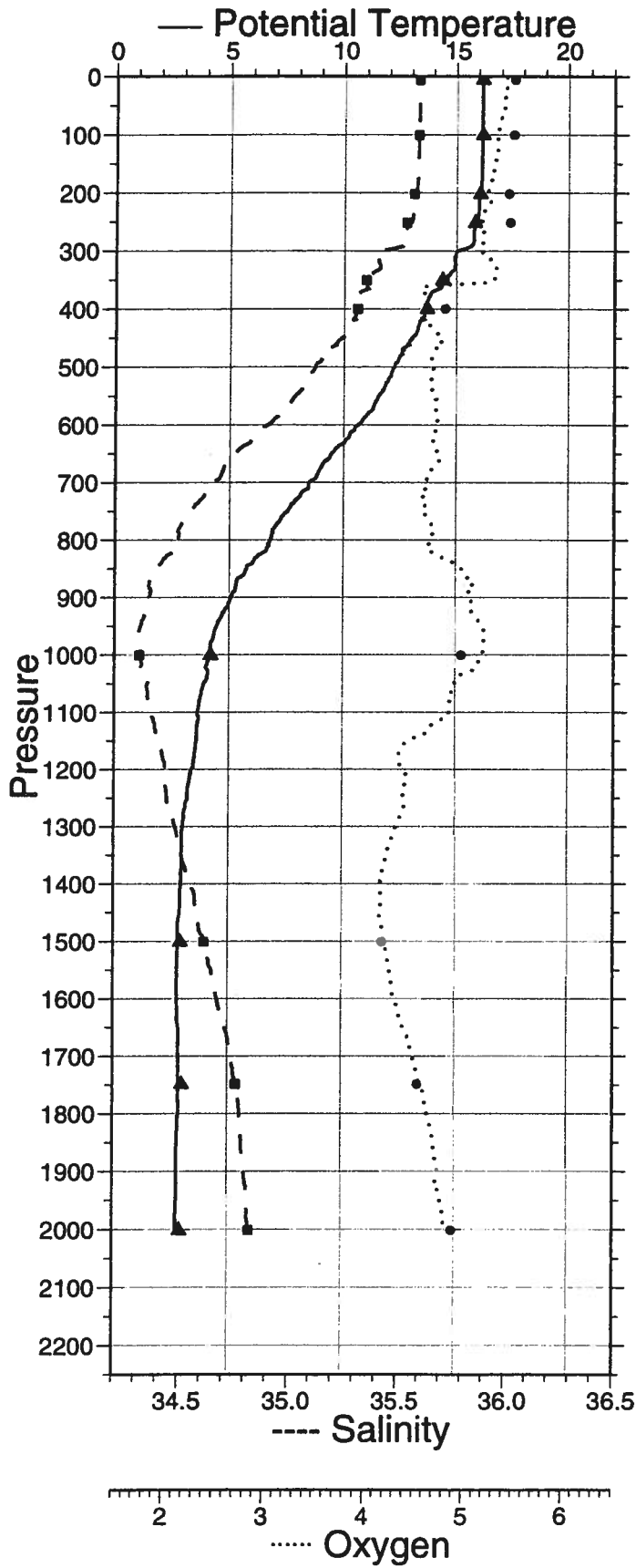
lat. 30 58.73 S
lon. 9 20.22 E

97/09/09
01:05:26

PR	TE	PT	SA	OX	S0	HZ
0	16.15	16.15	35.592	5.418	26.169	0.000
10	16.151	16.149	35.59	5.422	26.168	0.018
20	16.153	16.15	35.591	5.412	26.169	0.037
30	16.15	16.146	35.591	5.41	26.17	0.055
40	16.152	16.146	35.592	5.392	26.17	0.074
50	16.156	16.148	35.591	5.386	26.169	0.092
60	16.157	16.147	35.592	5.368	26.17	0.111
70	16.159	16.147	35.591	5.355	26.169	0.129
80	16.165	16.153	35.591	5.352	26.168	0.148
90	16.164	16.149	35.591	5.336	26.169	0.167
100	16.155	16.139	35.589	5.34	26.17	0.185
110	16.164	16.146	35.59	5.319	26.169	0.204
120	16.165	16.146	35.59	5.324	26.169	0.223
130	16.16	16.139	35.589	5.323	26.17	0.242
140	16.155	16.133	35.587	5.319	26.17	0.260
150	16.154	16.13	35.587	5.31	26.17	0.279
160	16.15	16.124	35.586	5.284	26.171	0.298
170	16.147	16.119	35.585	5.272	26.171	0.317
180	16.14	16.111	35.584	5.245	26.172	0.336
190	16.126	16.096	35.581	5.222	26.174	0.355
200	16.045	16.013	35.566	5.229	26.181	0.374
210	16.042	16.008	35.566	5.245	26.182	0.393
220	16.035	16	35.566	5.229	26.184	0.412
230	16.026	15.989	35.566	5.195	26.186	0.431
240	16.003	15.964	35.563	5.161	26.19	0.450
250	15.953	15.913	35.555	5.171	26.195	0.469
260	15.829	15.788	35.534	5.185	26.208	0.488
270	15.817	15.775	35.531	5.186	26.209	0.507
280	15.816	15.772	35.534	5.189	26.212	0.526
290	15.727	15.681	35.522	5.167	26.223	0.544
300	15.1	15.054	35.408	5.177	26.275	0.563
325	14.984	14.935	35.41	5.307	26.303	0.609
350	14.457	14.405	35.317	5.295	26.347	0.653
375	13.899	13.845	35.309	4.59	26.459	0.697
400	13.672	13.614	35.306	4.58	26.505	0.738
425	13.399	13.338	35.273	4.628	26.536	0.779
450	13.077	13.014	35.234	4.774	26.572	0.819
475	12.632	12.567	35.168	4.686	26.61	0.858
500	12.294	12.227	35.115	4.688	26.635	0.896
550	11.593	11.522	35.019	4.681	26.695	0.972
600	10.691	10.617	34.894	4.717	26.762	1.044
650	9.52	9.445	34.743	4.727	26.845	1.113
700	8.548	8.473	34.646	4.6	26.924	1.178
750	7.613	7.537	34.547	4.571	26.986	1.239
800	6.849	6.773	34.489	4.642	27.048	1.297
850	5.819	5.744	34.393	4.968	27.105	1.352
900	5.165	5.089	34.359	5.062	27.157	1.404
950	4.545	4.47	34.321	5.174	27.196	1.453
1000	4.244	4.166	34.322	5.164	27.23	1.501
1100	3.734	3.653	34.357	4.849	27.31	1.590
1200	3.506	3.418	34.428	4.37	27.389	1.671
1300	3.143	3.05	34.481	4.311	27.466	1.745
1400	3.078	2.977	34.559	4.158	27.535	1.813
1500	2.956	2.848	34.616	4.194	27.592	1.875
1600	2.936	2.82	34.676	4.302	27.643	1.932
1700	3.011	2.885	34.738	4.49	27.686	1.986
1800	3.018	2.883	34.779	4.643	27.719	2.038
1900	2.967	2.825	34.8	4.74	27.742	2.087
2000	2.965	2.813	34.824	4.838	27.762	2.135

PR	TE	PT	SA	OX	RN
5.7	16.147	16.146	35.592	5.500	19
100.2	16.167	16.151	35.590	5.491	18
201.6	16.048	16.016	35.567	5.440	16
251.1	15.826	15.786	35.533	5.455	15
349.9	14.373	14.322	35.346	4.788	10
399.3	13.690	13.633	35.307	4.795	9
1000.2	4.216	4.139	34.316	4.969	5
1500.9	2.955	2.848	34.616	4.170	3
1748.7	3.040	2.910	34.762	4.540	2
2001.3	2.965	2.813	34.823	4.889	1

CTD sj970507



station 8

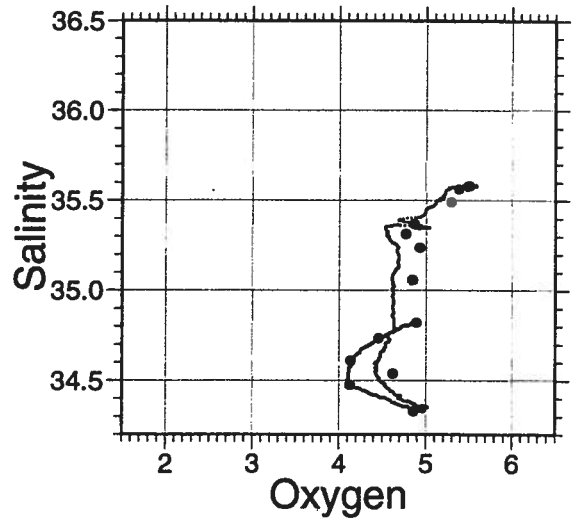
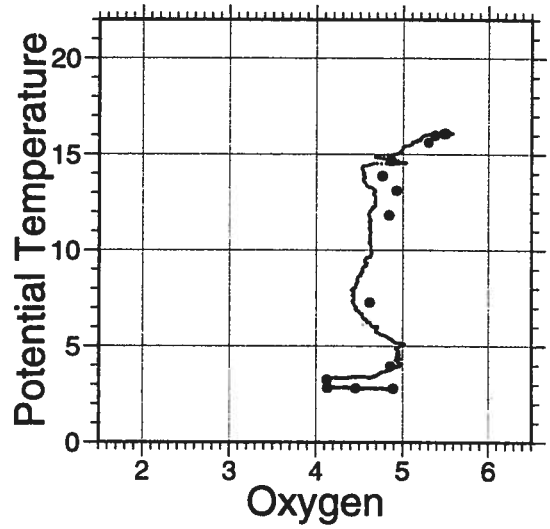
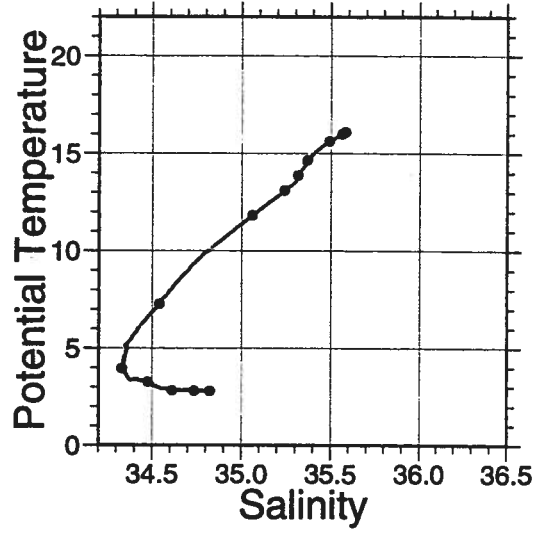
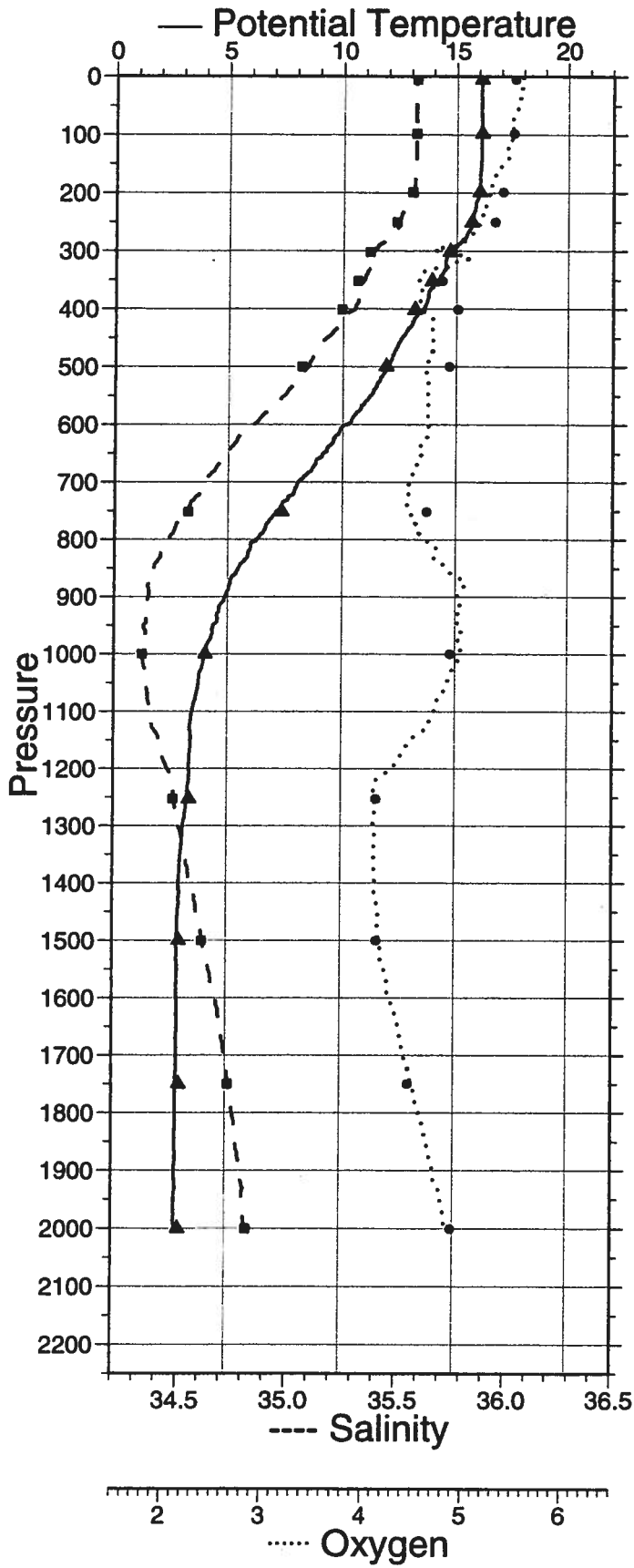
lat. 30 49.80 S
lon. 9 12.83 E

97/09/09
03:56:04

PR	TE	PT	SA	OX	S0	HZ
0	16.1	16.1	35.581	5.579	26.173	0.000
10	16.1	16.099	35.578	5.589	26.171	0.018
20	16.097	16.094	35.578	5.567	26.172	0.037
30	16.099	16.094	35.579	5.557	26.172	0.055
40	16.099	16.093	35.579	5.532	26.173	0.074
50	16.105	16.097	35.579	5.52	26.172	0.092
60	16.102	16.093	35.579	5.509	26.173	0.111
70	16.109	16.098	35.579	5.492	26.172	0.129
80	16.112	16.099	35.579	5.48	26.171	0.148
90	16.113	16.099	35.579	5.48	26.171	0.166
100	16.114	16.098	35.58	5.479	26.172	0.185
110	16.112	16.094	35.579	5.461	26.172	0.204
120	16.112	16.093	35.578	5.447	26.172	0.223
130	16.115	16.094	35.579	5.41	26.172	0.241
140	16.109	16.086	35.578	5.433	26.173	0.260
150	16.102	16.078	35.577	5.38	26.175	0.279
160	16.089	16.063	35.577	5.314	26.178	0.298
170	16.065	16.038	35.573	5.294	26.181	0.317
180	16.065	16.036	35.573	5.262	26.181	0.335
190	16.055	16.025	35.571	5.263	26.182	0.354
200	16.015	15.983	35.563	5.255	26.186	0.373
210	15.972	15.938	35.553	5.222	26.188	0.392
220	15.88	15.845	35.535	5.209	26.196	0.411
230	15.841	15.805	35.527	5.194	26.199	0.430
240	15.771	15.733	35.512	5.161	26.203	0.449
250	15.72	15.681	35.504	5.16	26.209	0.468
260	15.67	15.629	35.497	5.107	26.215	0.486
270	15.509	15.467	35.468	5.072	26.23	0.505
280	15.318	15.274	35.441	4.996	26.252	0.524
290	15.079	15.034	35.408	4.928	26.28	0.542
300	14.88	14.834	35.388	4.715	26.308	0.560
325	14.585	14.537	35.356	4.892	26.348	0.605
350	14.25	14.199	35.341	4.534	26.409	0.648
375	13.819	13.764	35.307	4.554	26.475	0.691
400	13.604	13.546	35.3	4.563	26.514	0.732
425	13.125	13.065	35.236	4.681	26.563	0.772
450	12.68	12.618	35.173	4.686	26.604	0.811
475	12.331	12.267	35.123	4.659	26.634	0.850
500	12.082	12.016	35.087	4.62	26.654	0.888
550	11.302	11.231	34.978	4.623	26.717	0.962
600	10.253	10.181	34.835	4.632	26.792	1.033
650	9.245	9.171	34.714	4.573	26.867	1.100
700	8.157	8.083	34.611	4.46	26.956	1.164
750	7.234	7.161	34.53	4.436	27.026	1.223
800	6.328	6.254	34.442	4.591	27.079	1.279
850	5.549	5.475	34.38	4.822	27.128	1.332
900	4.971	4.897	34.356	4.918	27.177	1.383
950	4.442	4.368	34.336	4.928	27.219	1.431
1000	4.055	3.979	34.328	4.967	27.254	1.477
1100	3.542	3.462	34.365	4.7	27.335	1.563
1200	3.417	3.33	34.447	4.266	27.413	1.642
1300	3.177	3.084	34.502	4.103	27.48	1.714
1400	3.014	2.915	34.557	4.121	27.539	1.781
1500	2.934	2.827	34.613	4.161	27.592	1.842
1600	2.967	2.851	34.678	4.262	27.642	1.900
1700	2.971	2.846	34.719	4.414	27.675	1.955
1800	2.945	2.811	34.757	4.565	27.708	2.007
1900	2.925	2.784	34.788	4.705	27.736	2.057
2000	2.948	2.797	34.823	4.845	27.762	2.105

PR	TE	PT	SA	OX	RN
4.6	16.102	16.101	35.582	5.502	18
97.4	16.114	16.099	35.580	5.487	17
198.4	16.025	15.993	35.564	5.377	15
250.0	15.671	15.632	35.492	5.296	13
301.3	14.707	14.661	35.369	4.867	11
351.5	13.932	13.881	35.314	4.766	9
401.1	13.170	13.114	35.239	4.925	8
499.1	11.897	11.831	35.060	4.842	7
751.3	7.363	7.289	34.540	4.618	6
999.3	4.037	3.962	34.330	4.860	5
1252.5	3.351	3.261	34.476	4.126	4
1500.0	2.934	2.827	34.612	4.135	3
1749.7	2.950	2.821	34.736	4.457	2
2000.0	2.952	2.801	34.822	4.889	1

CTD sj970508



station 9

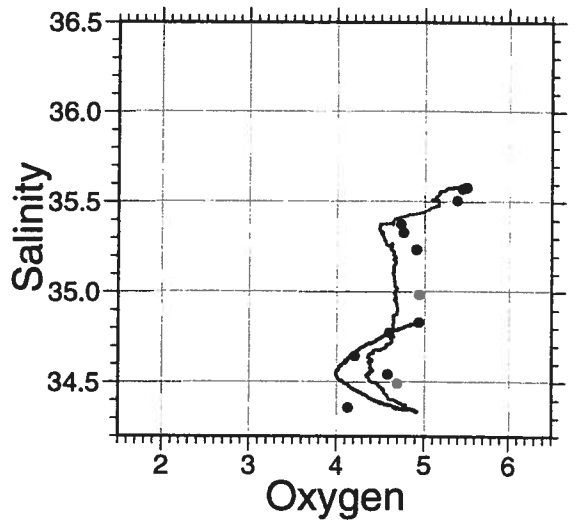
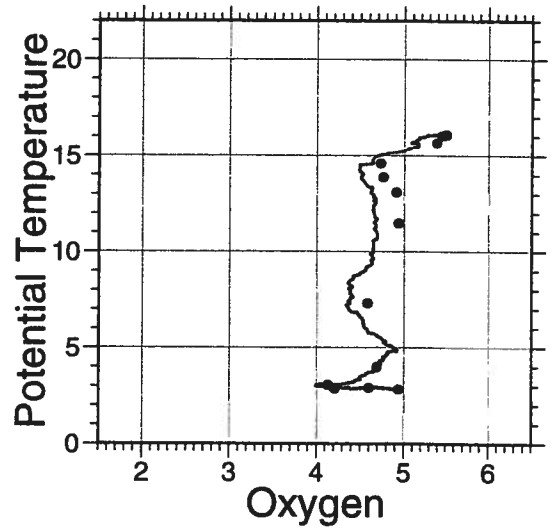
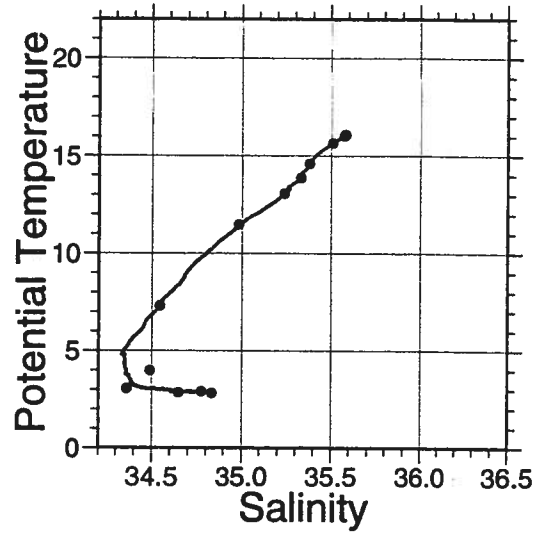
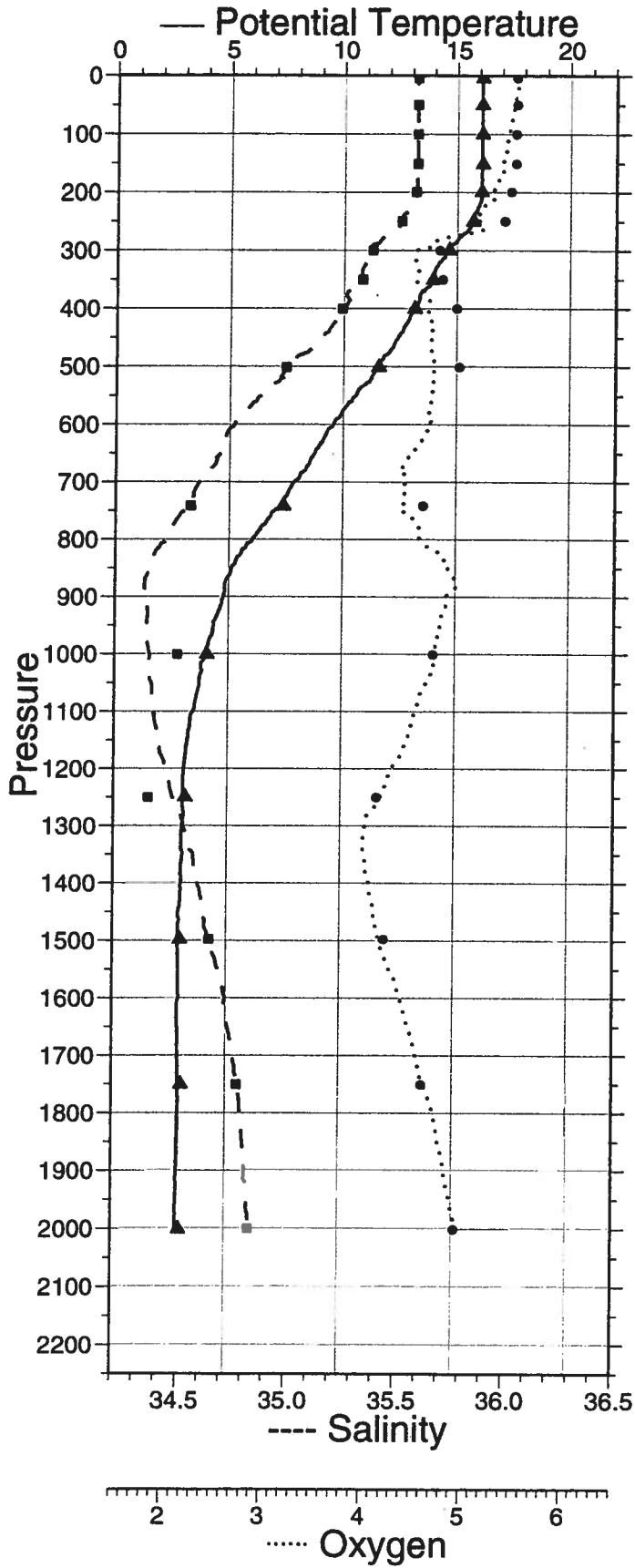
lat. 30 42.30 S
lon. 9 7.02 E

97/09/09
06:45:35

PR	TE	PT	SA	OX	S0	HZ
0	16.086	16.086	35.582	5.508	26.177	0.000
10	16.081	16.08	35.581	5.509	26.177	0.018
20	16.085	16.082	35.581	5.514	26.177	0.037
30	16.086	16.082	35.581	5.494	26.177	0.055
40	16.087	16.081	35.581	5.491	26.177	0.073
50	16.088	16.081	35.581	5.477	26.177	0.092
60	16.089	16.08	35.582	5.47	26.178	0.110
70	16.093	16.082	35.581	5.446	26.177	0.129
80	16.096	16.083	35.582	5.443	26.177	0.147
90	16.098	16.084	35.582	5.44	26.177	0.166
100	16.099	16.083	35.582	5.442	26.177	0.185
110	16.098	16.081	35.582	5.408	26.178	0.203
120	16.1	16.081	35.582	5.426	26.178	0.222
130	16.103	16.083	35.582	5.401	26.177	0.241
140	16.104	16.082	35.582	5.392	26.178	0.259
150	16.107	16.083	35.582	5.352	26.177	0.278
160	16.106	16.081	35.582	5.367	26.178	0.297
170	16.085	16.058	35.578	5.334	26.18	0.316
180	16.1	16.071	35.58	5.328	26.178	0.335
190	16.096	16.065	35.579	5.322	26.179	0.354
200	16.088	16.056	35.578	5.276	26.18	0.373
210	16.093	16.059	35.578	5.284	26.18	0.391
220	16.002	15.967	35.562	5.232	26.189	0.410
230	15.911	15.874	35.546	5.176	26.197	0.429
240	15.739	15.701	35.515	5.11	26.213	0.448
250	15.689	15.65	35.511	5.14	26.222	0.467
260	15.609	15.568	35.496	5.165	26.228	0.486
270	15.378	15.336	35.456	5.043	26.23	0.504
280	15.095	15.052	35.417	4.732	26.283	0.523
290	14.76	14.716	35.377	4.64	26.326	0.541
300	14.573	14.529	35.378	4.499	26.367	0.558
325	14.206	14.158	35.341	4.508	26.418	0.601
350	13.928	13.877	35.333	4.515	26.471	0.643
375	13.43	13.377	35.257	4.594	26.516	0.684
400	13.16	13.104	35.244	4.621	26.562	0.724
425	12.845	12.786	35.2	4.662	26.591	0.763
450	12.448	12.387	35.139	4.648	26.623	0.802
475	12.087	12.024	35.08	4.656	26.647	0.840
500	11.541	11.476	34.989	4.676	26.68	0.877
550	10.622	10.554	34.865	4.649	26.751	0.950
600	9.644	9.575	34.744	4.624	26.824	1.019
650	8.834	8.762	34.679	4.448	26.905	1.084
700	7.912	7.84	34.585	4.388	26.972	1.146
750	7.075	7.002	34.516	4.376	27.037	1.205
800	6.096	6.024	34.435	4.551	27.103	1.260
850	5.191	5.12	34.353	4.83	27.149	1.312
900	4.835	4.762	34.35	4.815	27.187	1.361
950	4.424	4.35	34.354	4.755	27.236	1.409
1000	4.099	4.023	34.362	4.69	27.276	1.454
1100	3.558	3.478	34.387	4.498	27.351	1.538
1200	3.18	3.095	34.442	4.292	27.431	1.615
1300	3.134	3.041	34.523	4.016	27.501	1.685
1400	3.088	2.988	34.592	4.06	27.561	1.750
1500	2.98	2.872	34.644	4.16	27.613	1.810
1600	3.045	2.928	34.719	4.376	27.667	1.866
1700	3.017	2.891	34.755	4.54	27.7	1.918
1800	3.054	2.919	34.795	4.706	27.729	1.969
1900	3.016	2.873	34.815	4.834	27.749	2.017
2000	2.986	2.834	34.835	4.946	27.769	2.065

PR	TE	PT	SA	OX	RN
3.6	16.093	16.093	35.582	5.504	16
49.8	16.090	16.082	35.582	5.507	15
99.9	16.096	16.080	35.582	5.500	14
151.3	16.105	16.081	35.582	5.498	13
199.0	16.072	16.040	35.575	5.451	12
249.6	15.704	15.664	35.510	5.388	11
299.2	14.651	14.606	35.377	4.732	10
350.0	13.939	13.888	35.331	4.764	9
399.8	13.136	13.080	35.238	4.911	8
500.7	11.550	11.485	34.982	4.936	7
741.4	7.397	7.323	34.545	4.582	6
1000.3	4.075	3.998	34.489	4.692	5
1249.8	3.158	3.069	34.360	4.132	4
1497.7	2.980	2.872	34.646	4.211	3
1749.9	3.047	2.917	34.776	4.600	2
2001.0	2.986	2.834	34.834	4.938	1

CTD sj970509



station 10

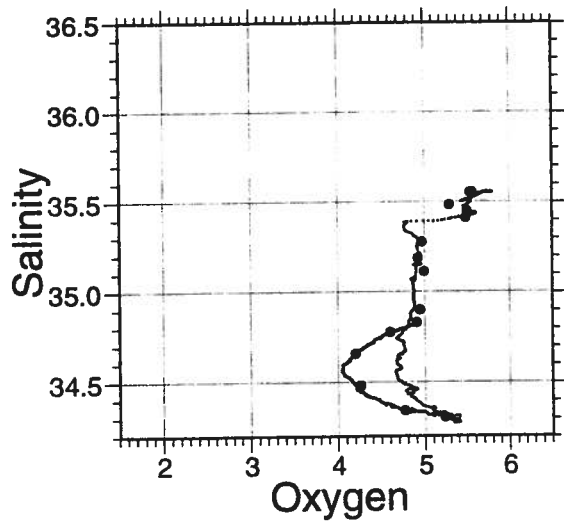
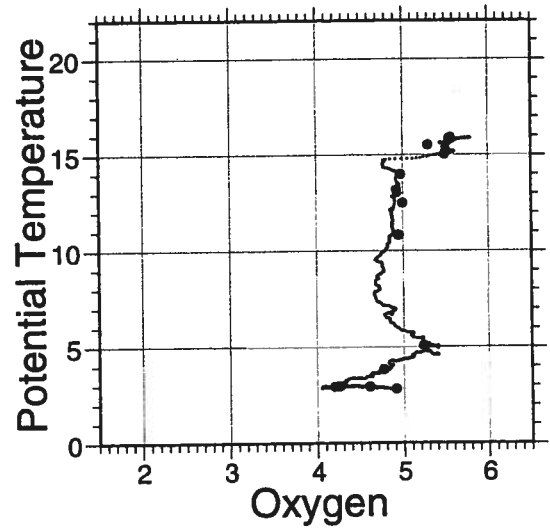
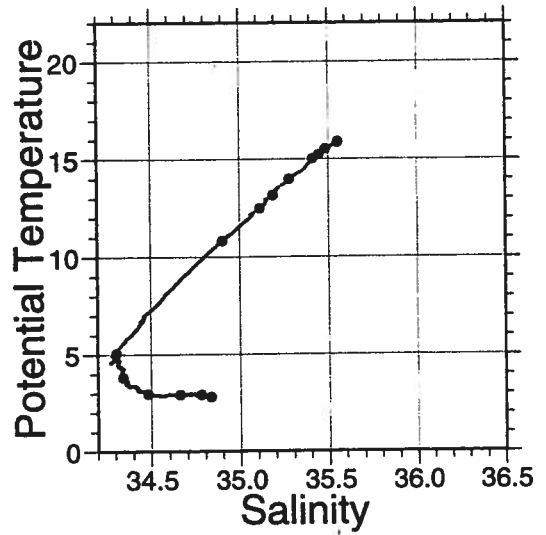
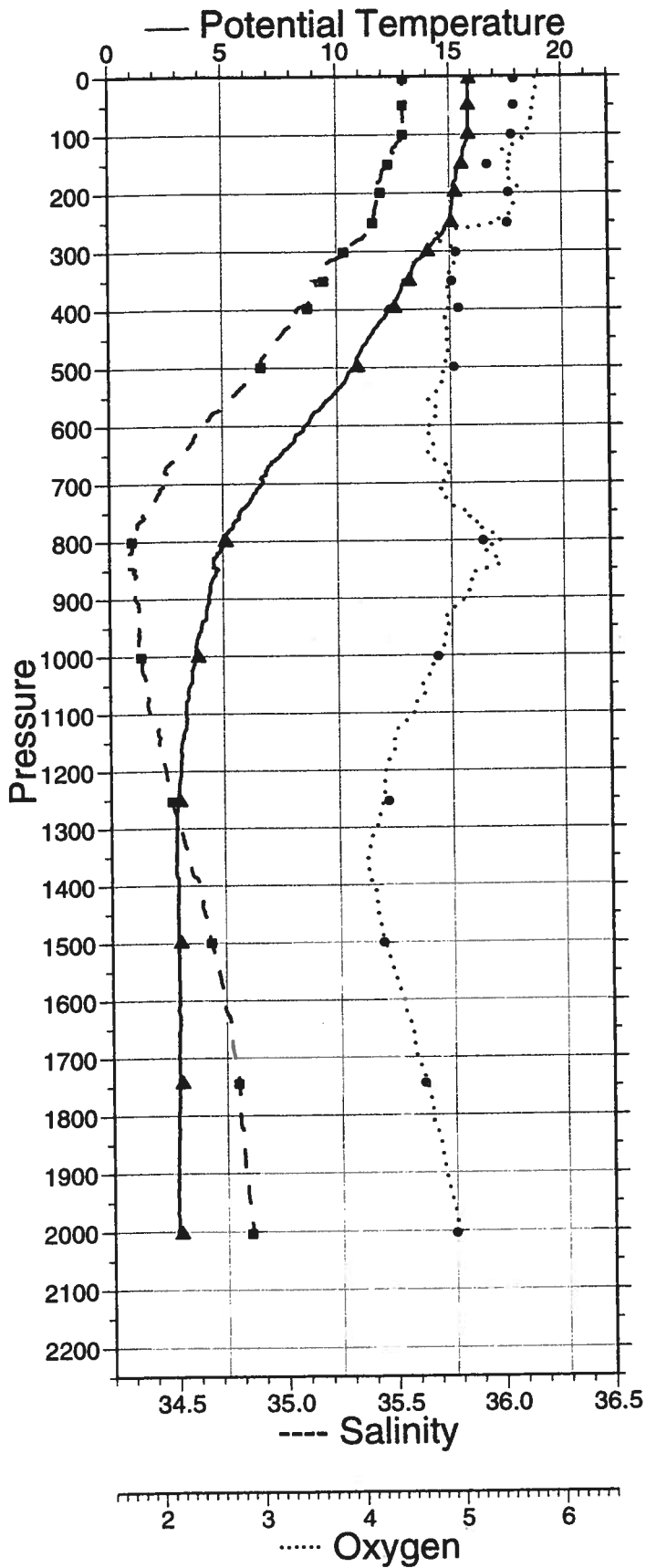
lat. 30 31.73 S
lon. 8 57.97 E

97/09/09
09:20:09

PR	TE	PT	SA	OX	S0	HZ
0	15.903	15.903	35.555	5.787	26.198	0.000
10	15.883	15.881	35.554	5.793	26.202	0.018
20	15.884	15.881	35.555	5.791	26.203	0.036
30	15.882	15.877	35.555	5.791	26.204	0.054
40	15.881	15.875	35.554	5.765	26.204	0.072
50	15.885	15.877	35.555	5.751	26.204	0.091
60	15.885	15.876	35.556	5.762	26.205	0.109
70	15.888	15.877	35.556	5.735	26.205	0.127
80	15.888	15.875	35.556	5.74	26.205	0.145
90	15.884	15.87	35.555	5.718	26.205	0.164
100	15.873	15.857	35.551	5.697	26.205	0.182
110	15.844	15.827	35.544	5.646	26.207	0.200
120	15.745	15.726	35.522	5.548	26.213	0.219
130	15.636	15.615	35.505	5.451	26.225	0.237
140	15.609	15.587	35.505	5.564	26.231	0.255
150	15.489	15.466	35.48	5.501	26.239	0.274
160	15.379	15.354	35.461	5.508	26.25	0.292
170	15.349	15.323	35.454	5.543	26.251	0.310
180	15.273	15.245	35.443	5.543	26.26	0.328
190	15.207	15.178	35.432	5.603	26.267	0.346
200	15.236	15.205	35.444	5.543	26.27	0.364
210	15.18	15.148	35.434	5.566	26.275	0.382
220	15.161	15.127	35.43	5.567	26.276	0.400
230	15.119	15.084	35.423	5.542	26.28	0.418
240	15.084	15.048	35.418	5.508	26.285	0.436
250	15.059	15.021	35.415	5.415	26.288	0.454
260	14.836	14.797	35.394	5.057	26.321	0.472
270	14.736	14.696	35.381	4.791	26.333	0.490
280	14.399	14.357	35.343	4.778	26.377	0.508
290	14.216	14.174	35.307	4.896	26.388	0.525
300	13.946	13.903	35.263	4.971	26.412	0.542
325	13.44	13.394	35.205	4.938	26.472	0.584
350	12.996	12.948	35.147	4.938	26.518	0.624
375	12.783	12.732	35.144	4.908	26.559	0.664
400	12.23	12.177	35.065	4.888	26.606	0.703
425	11.89	11.834	35.036	4.877	26.649	0.741
450	11.443	11.386	34.978	4.88	26.688	0.778
475	11.07	11.011	34.924	4.885	26.715	0.814
500	10.779	10.717	34.886	4.839	26.738	0.849
550	9.813	9.749	34.767	4.733	26.813	0.919
600	8.662	8.597	34.637	4.691	26.898	0.984
650	7.623	7.558	34.535	4.682	26.974	1.045
700	6.784	6.718	34.457	4.796	27.03	1.103
750	5.824	5.758	34.358	5.066	27.076	1.159
800	5.002	4.937	34.282	5.403	27.113	1.211
850	4.838	4.769	34.318	5.247	27.161	1.262
900	4.446	4.375	34.319	5.035	27.205	1.310
950	4.104	4.032	34.336	4.86	27.255	1.357
1000	3.853	3.779	34.34	4.786	27.284	1.401
1100	3.425	3.346	34.383	4.519	27.36	1.484
1200	3.191	3.106	34.455	4.231	27.44	1.560
1300	3.003	2.912	34.52	4.137	27.51	1.629
1400	3.062	2.962	34.606	4.105	27.574	1.692
1500	3.04	2.931	34.66	4.208	27.62	1.751
1600	3.067	2.949	34.715	4.397	27.662	1.807
1700	3.045	2.919	34.758	4.531	27.699	1.860
1800	3.009	2.875	34.783	4.678	27.723	1.910
1900	2.978	2.835	34.808	4.807	27.747	1.959
2000	2.959	2.807	34.831	4.949	27.768	2.007

PR	TE	PT	SA	OX	RN
4.0	15.920	15.920	35.555	5.572	16
49.1	15.881	15.873	35.554	5.574	15
99.5	15.880	15.864	35.552	5.547	14
150.5	15.559	15.536	35.484	5.299	13
198.9	15.258	15.228	35.449	5.513	12
250.8	15.080	15.041	35.413	5.498	11
300.8	14.036	13.992	35.278	4.974	10
351.1	13.214	13.165	35.188	4.927	9
397.4	12.553	12.499	35.114	4.996	8
498.8	10.903	10.841	34.901	4.945	7
800.2	5.125	5.059	34.304	5.234	6
1001.2	3.904	3.829	34.343	4.768	5
1253.2	3.053	2.964	34.481	4.260	4
1499.9	3.039	2.931	34.658	4.202	3
1744.2	3.055	2.925	34.777	4.602	2
2003.9	2.976	2.824	34.832	4.909	1

CTD sj970510



station 11

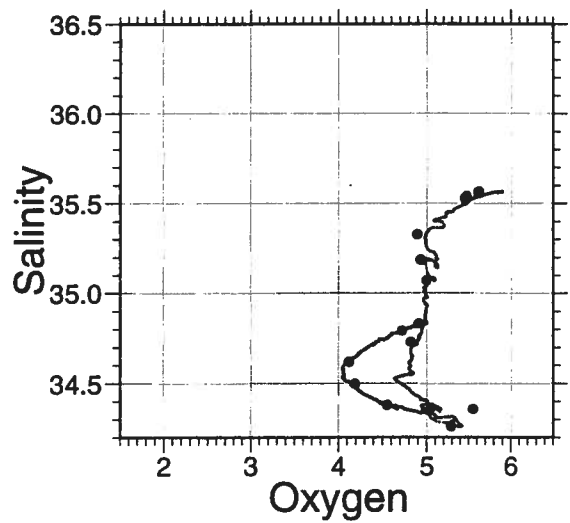
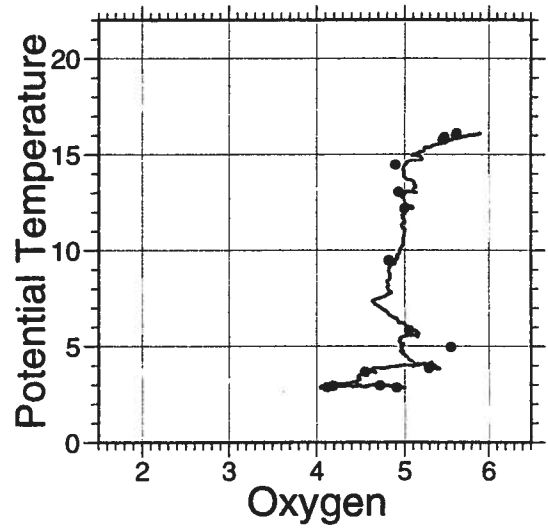
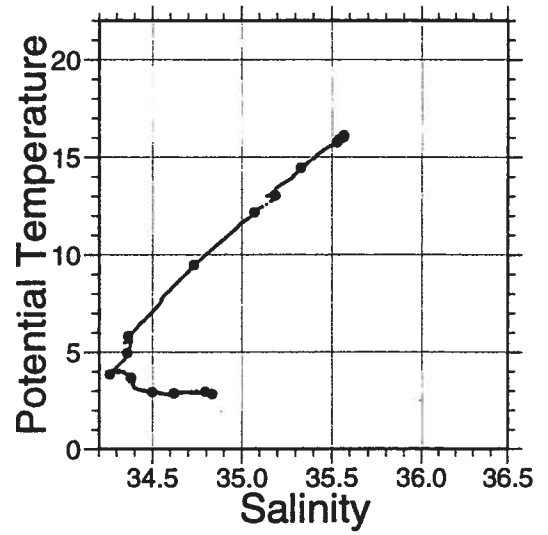
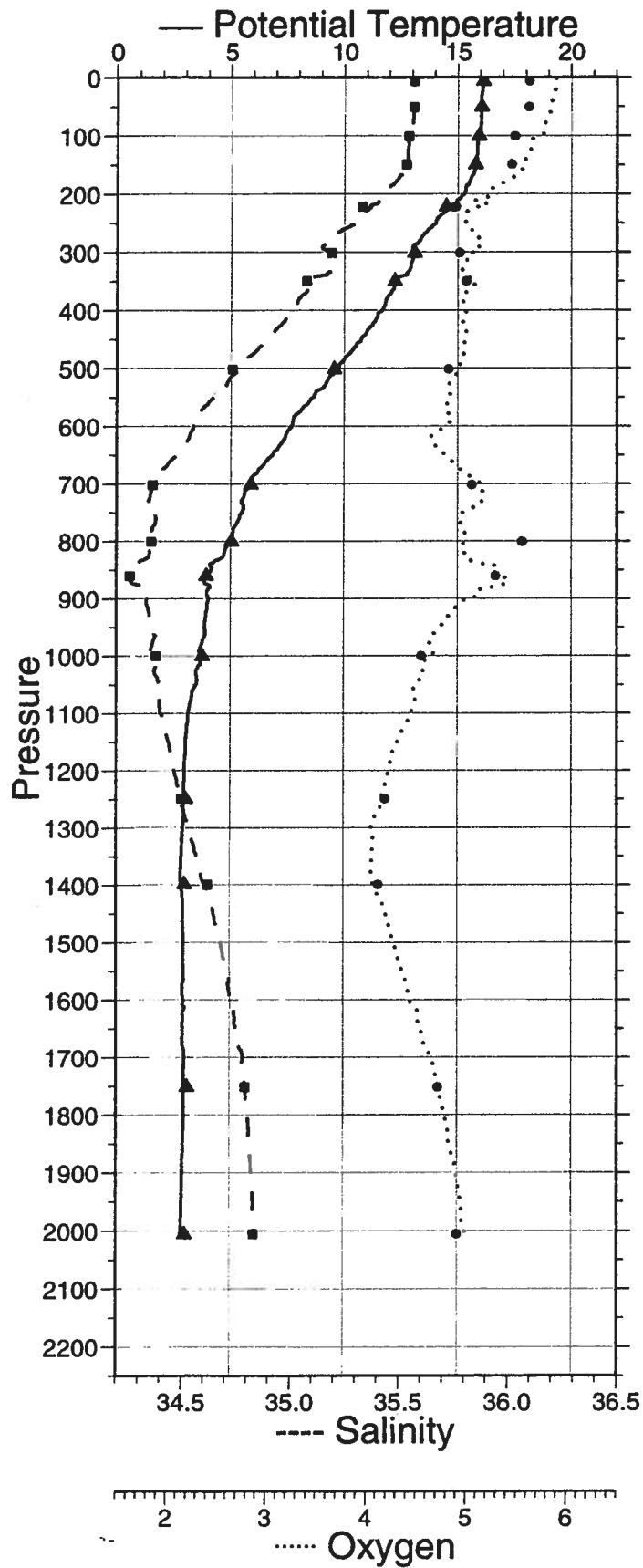
lat. 30 18.00 S
lon. 8 47.52 E

97/09/09
12:12:49

PR	TE	PT	SA	OX	S0	HZ
0	16.109	16.109	35.566	5.894	26.159	0.000
10	16.107	16.105	35.564	5.894	26.158	0.018
20	16.091	16.088	35.564	5.884	26.162	0.037
30	16.048	16.043	35.563	5.867	26.172	0.055
40	16.04	16.033	35.562	5.853	26.173	0.074
50	16.039	16.031	35.562	5.842	26.174	0.092
60	16.042	16.033	35.563	5.834	26.174	0.111
70	16.036	16.025	35.562	5.811	26.175	0.129
80	16.033	16.02	35.561	5.778	26.176	0.148
90	16.028	16.014	35.56	5.766	26.176	0.167
100	15.95	15.934	35.551	5.718	26.188	0.185
110	15.892	15.874	35.54	5.65	26.193	0.204
120	15.883	15.864	35.539	5.638	26.194	0.222
130	15.872	15.851	35.536	5.601	26.195	0.241
140	15.863	15.841	35.539	5.582	26.2	0.259
150	15.835	15.811	35.536	5.586	26.204	0.278
160	15.772	15.747	35.525	5.539	26.21	0.296
170	15.637	15.611	35.499	5.473	26.221	0.315
180	15.536	15.508	35.478	5.37	26.228	0.333
190	15.39	15.361	35.453	5.259	26.242	0.352
200	15.321	15.29	35.443	5.229	26.25	0.370
210	15.046	15.014	35.41	5.1	26.286	0.388
220	14.746	14.713	35.365	5.191	26.317	0.406
230	14.504	14.47	35.339	5.006	26.35	0.423
240	14.188	14.153	35.3	4.985	26.387	0.440
250	14.06	14.024	35.29	4.985	26.407	0.457
260	13.751	13.714	35.241	5.023	26.434	0.474
270	13.524	13.486	35.201	5.114	26.45	0.491
280	13.351	13.312	35.188	5.129	26.476	0.507
290	13.064	13.023	35.144	5.113	26.5	0.523
300	13.095	13.053	35.181	5.072	26.523	0.539
325	12.99	12.945	35.196	4.972	26.556	0.579
350	12.277	12.231	35.078	5.095	26.606	0.617
375	11.982	11.933	35.047	5.007	26.639	0.655
400	11.724	11.672	35.005	4.978	26.656	0.692
425	11.287	11.233	34.954	4.968	26.698	0.728
450	10.786	10.73	34.89	4.994	26.739	0.764
475	10.277	10.22	34.825	4.969	26.778	0.799
500	9.756	9.698	34.759	4.906	26.815	0.833
550	8.694	8.634	34.644	4.835	26.898	0.897
600	7.727	7.666	34.551	4.796	26.971	0.958
650	6.904	6.842	34.472	4.786	27.025	1.016
700	5.868	5.806	34.365	5.134	27.075	1.071
750	5.555	5.491	34.382	4.963	27.128	1.124
800	5.014	4.949	34.36	4.96	27.174	1.174
850	4.214	4.149	34.292	5.314	27.208	1.222
900	4.092	4.024	34.334	5.014	27.254	1.267
950	3.918	3.847	34.359	4.744	27.292	1.311
1000	3.735	3.662	34.373	4.658	27.322	1.353
1100	3.22	3.143	34.402	4.452	27.395	1.433
1200	3.067	2.983	34.466	4.219	27.46	1.506
1300	3.001	2.91	34.532	4.051	27.52	1.573
1400	2.944	2.845	34.605	4.074	27.584	1.635
1500	3.052	2.943	34.683	4.277	27.637	1.693
1600	3.048	2.931	34.731	4.432	27.677	1.747
1700	3.118	2.991	34.781	4.655	27.711	1.799
1800	3.099	2.964	34.806	4.79	27.734	1.849
1900	3.041	2.897	34.822	4.899	27.753	1.898
2000	2.999	2.847	34.834	4.976	27.767	1.945
2005	2.994	2.841	34.835	5.003	27.768	1.948

PR	TE	PT	SA	OX	RN
6.1	16.118	16.117	35.567	5.621	16
50.6	16.041	16.032	35.565	5.614	15
100.5	15.925	15.909	35.542	5.478	14
149.3	15.783	15.759	35.530	5.451	13
221.6	14.494	14.461	35.329	4.891	12
301.1	13.087	13.045	35.186	4.929	11
349.6	12.230	12.183	35.071	4.996	10
501.4	9.544	9.487	34.730	4.819	9
701.4	5.888	5.827	34.364	5.052	8
800.3	5.036	4.970	34.358	5.551	7
860.2	3.927	3.864	34.262	5.290	6
999.7	3.763	3.689	34.381	4.551	5
1249.0	3.037	2.950	34.498	4.190	4
1398.6	2.989	2.889	34.620	4.121	3
1751.3	3.100	2.969	34.793	4.717	2
2006.0	2.995	2.842	34.833	4.907	1

CTD sj970511



station 12

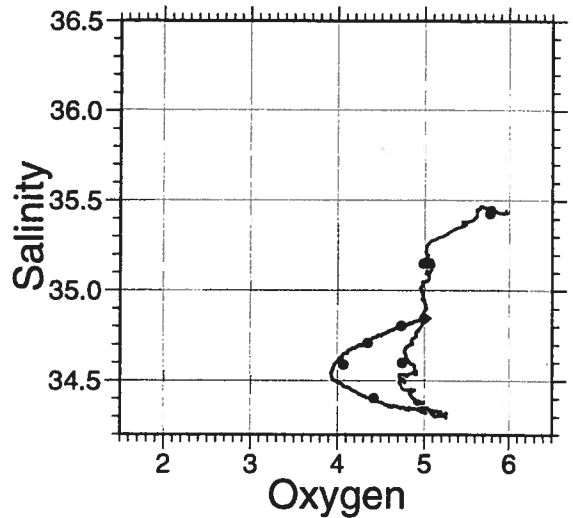
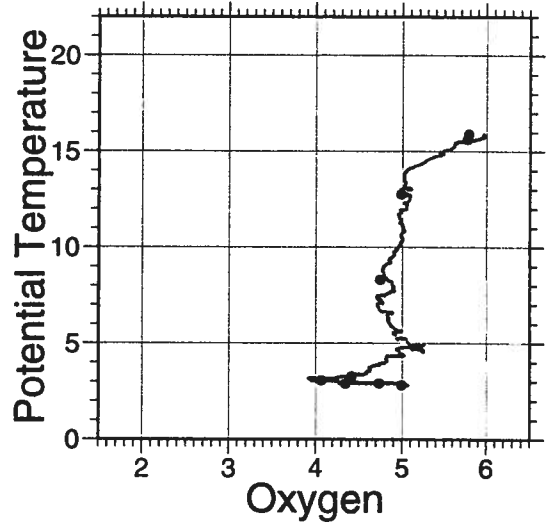
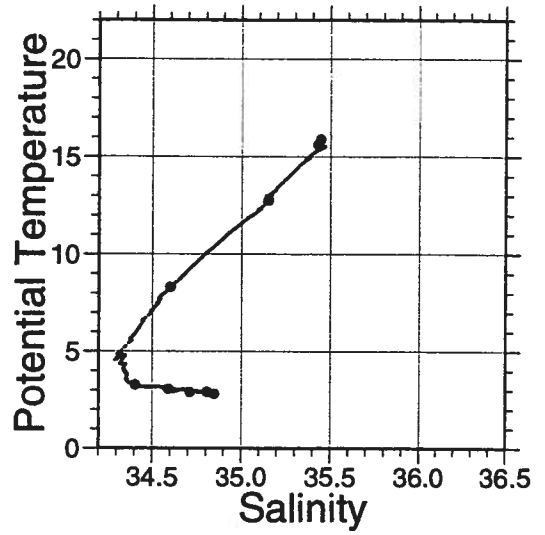
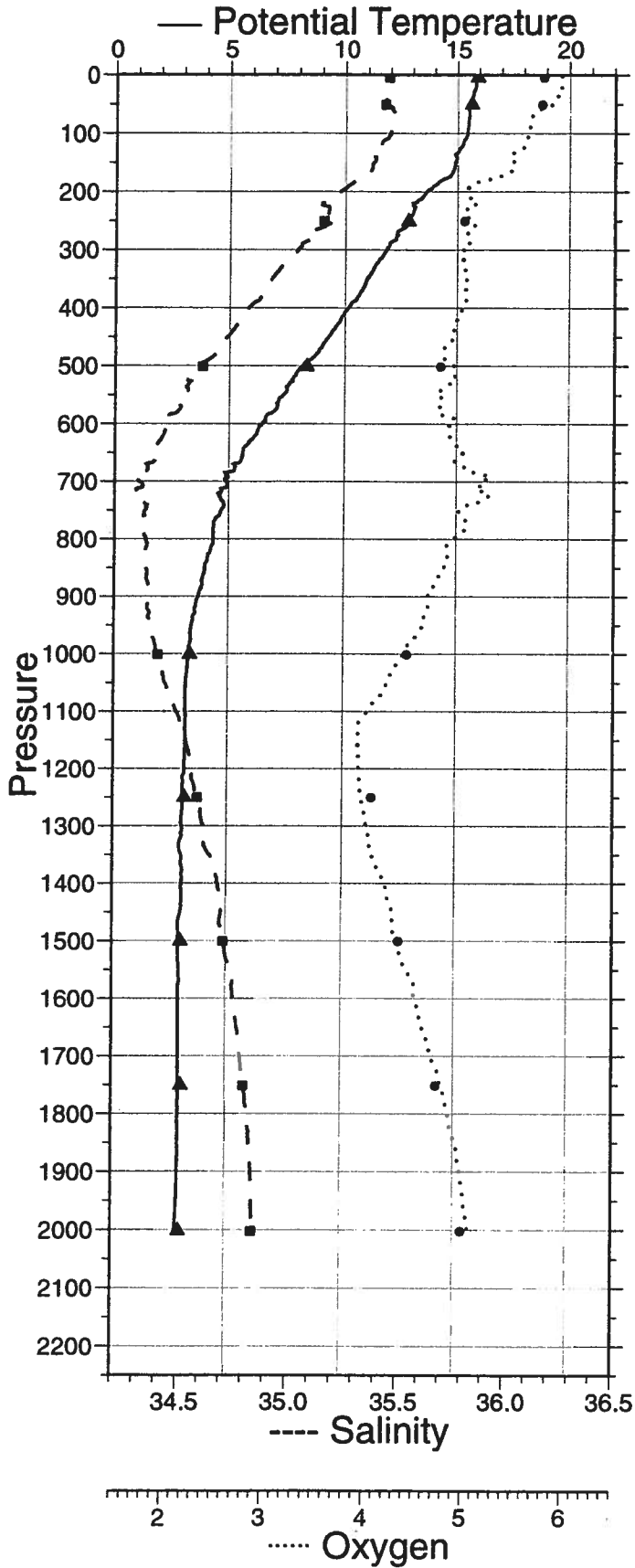
lat. 30 0.12 S
lon. 8 30.00 E

97/09/09
15:38:51

PR	TE	PT	SA	OX	S0	HZ
0	15.871	15.871	35.438	5.964	26.115	0.000
10	15.836	15.834	35.43	5.965	26.117	0.019
20	15.816	15.813	35.432	5.96	26.124	0.038
30	15.727	15.723	35.43	5.962	26.143	0.057
40	15.684	15.678	35.431	5.927	26.154	0.075
50	15.632	15.624	35.434	5.873	26.168	0.094
60	15.51	15.501	35.459	5.722	26.215	0.112
70	15.54	15.529	35.47	5.665	26.217	0.130
80	15.516	15.503	35.465	5.66	26.219	0.148
90	15.493	15.479	35.46	5.648	26.221	0.167
100	15.458	15.442	35.452	5.624	26.223	0.185
110	15.353	15.336	35.431	5.622	26.231	0.203
120	15.25	15.232	35.409	5.605	26.237	0.221
130	15.071	15.051	35.383	5.507	26.257	0.239
140	14.953	14.932	35.372	5.446	26.275	0.257
150	14.917	14.894	35.371	5.481	26.282	0.275
160	14.887	14.863	35.367	5.469	26.286	0.293
170	14.764	14.738	35.35	5.386	26.3	0.310
180	14.326	14.299	35.299	5.199	26.355	0.328
190	13.957	13.929	35.258	5.043	26.402	0.345
200	13.651	13.623	35.222	5.02	26.438	0.361
210	13.447	13.417	35.198	5.035	26.462	0.378
220	13.033	13.003	35.142	5.062	26.503	0.394
230	13.097	13.065	35.171	5.008	26.513	0.409
240	12.995	12.962	35.162	4.988	26.527	0.425
250	12.737	12.703	35.129	5.047	26.553	0.441
260	12.729	12.694	35.151	5.094	26.572	0.456
270	12.339	12.303	35.093	5.026	26.603	0.471
280	12.283	12.246	35.098	5.054	26.618	0.486
290	11.982	11.944	35.049	4.999	26.638	0.501
300	11.864	11.825	35.032	4.977	26.648	0.515
325	11.39	11.349	34.966	4.985	26.686	0.552
350	11.002	10.959	34.914	5.013	26.717	0.587
375	10.702	10.656	34.877	4.985	26.742	0.622
400	10.185	10.138	34.81	4.97	26.78	0.656
425	9.789	9.74	34.765	4.9	26.813	0.689
450	9.35	9.299	34.714	4.851	26.846	0.722
475	8.937	8.885	34.668	4.775	26.877	0.754
500	8.24	8.188	34.587	4.882	26.922	0.785
550	7.414	7.36	34.521	4.711	26.991	0.844
600	6.518	6.462	34.445	4.827	27.054	0.900
650	5.685	5.63	34.377	4.978	27.107	0.953
700	4.926	4.87	34.313	5.179	27.146	1.004
750	4.758	4.698	34.342	4.932	27.188	1.053
800	4.396	4.334	34.344	4.882	27.229	1.099
850	4.027	3.963	34.342	4.788	27.267	1.144
900	3.754	3.689	34.355	4.632	27.305	1.187
950	3.478	3.411	34.364	4.574	27.339	1.228
1000	3.358	3.287	34.401	4.386	27.38	1.267
1100	3.249	3.172	34.489	4.015	27.461	1.340
1200	3.232	3.147	34.564	3.94	27.524	1.408
1300	3.135	3.042	34.617	4.011	27.576	1.470
1400	3.13	3.029	34.683	4.203	27.629	1.528
1500	3.021	2.913	34.713	4.324	27.664	1.583
1600	3.039	2.922	34.757	4.514	27.698	1.635
1700	3.06	2.934	34.792	4.683	27.725	1.685
1800	3.059	2.924	34.822	4.862	27.75	1.733
1900	3.048	2.904	34.842	4.98	27.768	1.780
2000	2.968	2.816	34.848	5.06	27.781	1.826

PR	TE	PT	SA	OX	RN
4.2	15.907	15.906	35.444	5.787	11
50.6	15.645	15.637	35.428	5.769	10
250.5	12.802	12.768	35.150	4.985	8
500.8	8.375	8.322	34.601	4.746	7
1000.6	3.358	3.288	34.403	4.414	5
1250.1	3.156	3.067	34.589	4.065	4
1500.5	3.015	2.907	34.711	4.345	3
1750.8	3.055	2.924	34.806	4.732	2
2002.1	2.968	2.816	34.846	4.992	1

CTD sj970512



station 13

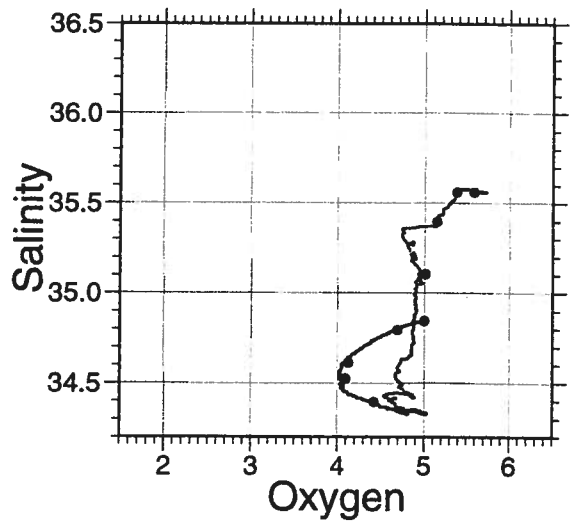
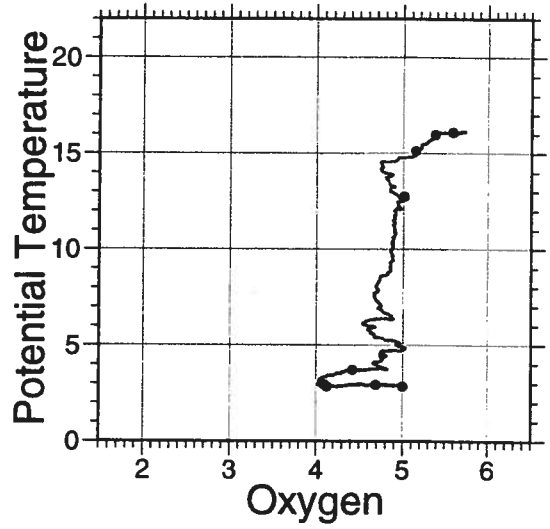
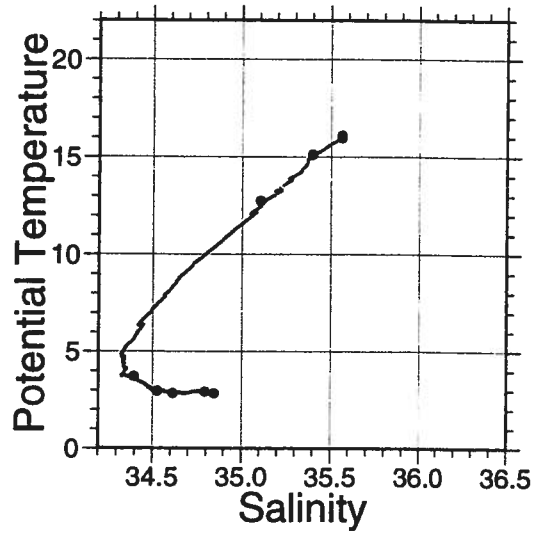
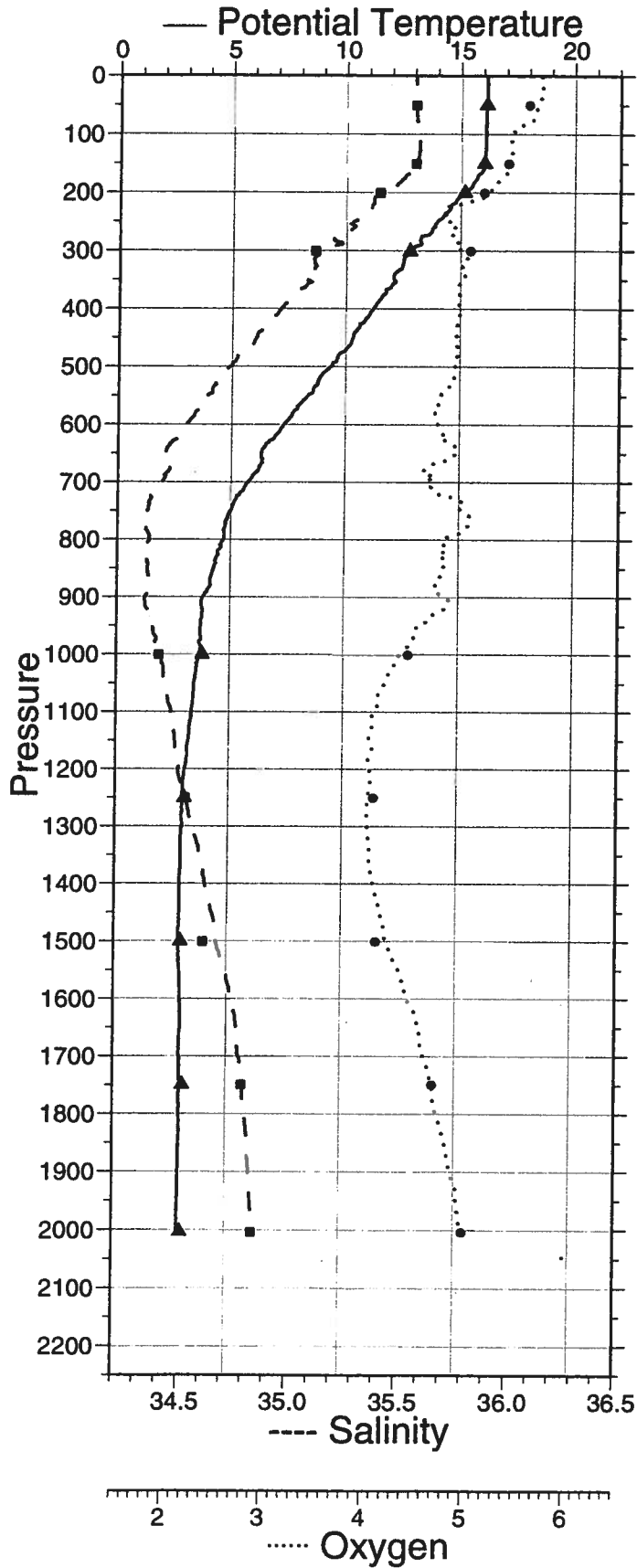
lat. 30 0.00 S
lon. 7 20.22 E

97/09/09
22:13:56

PR	TE	PT	SA	OX	S0	HZ
0	16.129	16.129	35.561	5.714	26.15	0.000
10	16.139	16.137	35.56	5.715	26.148	0.019
20	16.137	16.134	35.562	5.717	26.15	0.037
30	16.138	16.134	35.562	5.702	26.15	0.056
40	16.142	16.136	35.562	5.702	26.15	0.074
50	16.119	16.111	35.563	5.68	26.156	0.093
60	16.098	16.088	35.563	5.657	26.161	0.112
70	16.099	16.087	35.564	5.63	26.162	0.130
80	16.1	16.087	35.569	5.592	26.166	0.149
90	16.091	16.077	35.578	5.439	26.176	0.168
100	16.089	16.073	35.578	5.436	26.176	0.186
110	16.09	16.072	35.578	5.403	26.177	0.205
120	16.089	16.07	35.579	5.408	26.178	0.224
130	16.084	16.063	35.578	5.41	26.179	0.242
140	16.063	16.041	35.573	5.386	26.18	0.261
150	16.047	16.023	35.57	5.373	26.182	0.280
160	16.008	15.983	35.562	5.348	26.185	0.299
170	15.779	15.753	35.519	5.343	26.204	0.317
180	15.645	15.617	35.493	5.287	26.215	0.336
190	15.501	15.472	35.47	5.222	26.23	0.354
200	15.28	15.249	35.434	5.16	26.252	0.373
210	14.909	14.877	35.37	5.123	26.285	0.391
220	14.645	14.612	35.368	4.916	26.341	0.408
230	14.531	14.497	35.354	4.743	26.355	0.426
240	14.291	14.256	35.334	4.754	26.392	0.443
250	13.997	13.961	35.279	4.798	26.412	0.460
260	13.836	13.798	35.28	4.847	26.447	0.477
270	13.7	13.661	35.253	4.811	26.454	0.493
280	13.293	13.253	35.189	4.891	26.489	0.509
290	13.257	13.216	35.214	4.855	26.516	0.525
300	12.876	12.835	35.144	4.923	26.538	0.541
325	12.516	12.472	35.106	4.94	26.581	0.580
350	12.132	12.085	35.059	4.958	26.619	0.618
375	11.71	11.662	35.014	4.903	26.665	0.655
400	11.254	11.204	34.95	4.895	26.7	0.691
425	10.773	10.721	34.891	4.9	26.741	0.727
450	10.37	10.316	34.836	4.888	26.77	0.762
475	9.88	9.825	34.775	4.861	26.806	0.795
500	9.397	9.34	34.714	4.861	26.839	0.829
550	8.409	8.351	34.611	4.722	26.916	0.892
600	7.377	7.318	34.513	4.697	26.991	0.952
650	6.418	6.359	34.419	4.873	27.048	1.009
700	5.822	5.761	34.402	4.609	27.11	1.062
750	5.057	4.996	34.337	4.934	27.15	1.113
800	4.756	4.692	34.346	4.755	27.192	1.162
850	4.334	4.268	34.339	4.754	27.232	1.208
900	3.857	3.791	34.328	4.792	27.273	1.253
950	3.778	3.708	34.366	4.551	27.312	1.296
1000	3.714	3.641	34.403	4.327	27.348	1.337
1100	3.419	3.34	34.454	4.081	27.418	1.414
1200	3.132	3.047	34.489	4.039	27.473	1.486
1300	3.054	2.962	34.563	4.025	27.54	1.552
1400	2.986	2.886	34.619	4.089	27.591	1.613
1500	2.954	2.846	34.674	4.215	27.639	1.670
1600	3.06	2.943	34.742	4.44	27.684	1.724
1700	3.04	2.914	34.781	4.598	27.718	1.775
1800	3.067	2.932	34.812	4.734	27.741	1.824
1900	3.048	2.904	34.834	4.881	27.761	1.872
2000	3.013	2.861	34.847	4.976	27.776	1.919
2005	3.007	2.854	34.846	4.979	27.776	1.921

PR	TE	PT	SA	OX	RN
50.0	16.113	16.105	35.562	5.585	13
150.4	16.014	15.990	35.562	5.377	11
200.4	15.165	15.134	35.398	5.142	10
300.5	12.797	12.755	35.105	5.008	8
1000.1	3.795	3.721	34.395	4.419	5
1250.1	3.059	2.971	34.524	4.088	4
1500.0	2.952	2.845	34.613	4.121	3
1749.2	3.071	2.940	34.795	4.690	2
2003.7	3.008	2.855	34.846	4.996	1

CTD sj970513



station 14

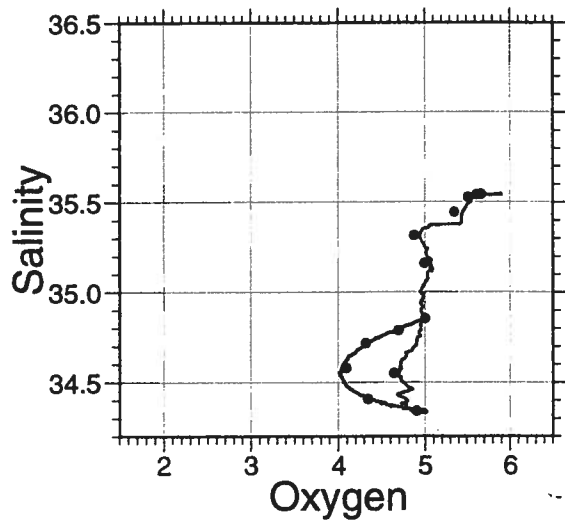
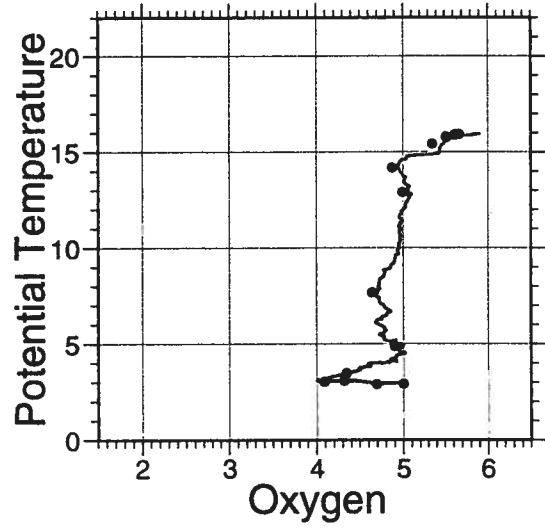
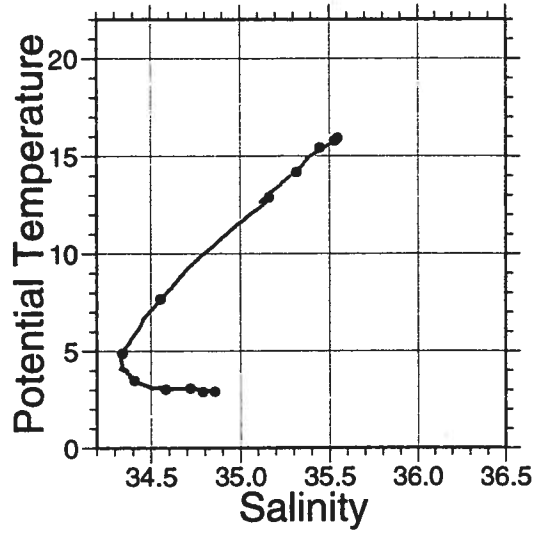
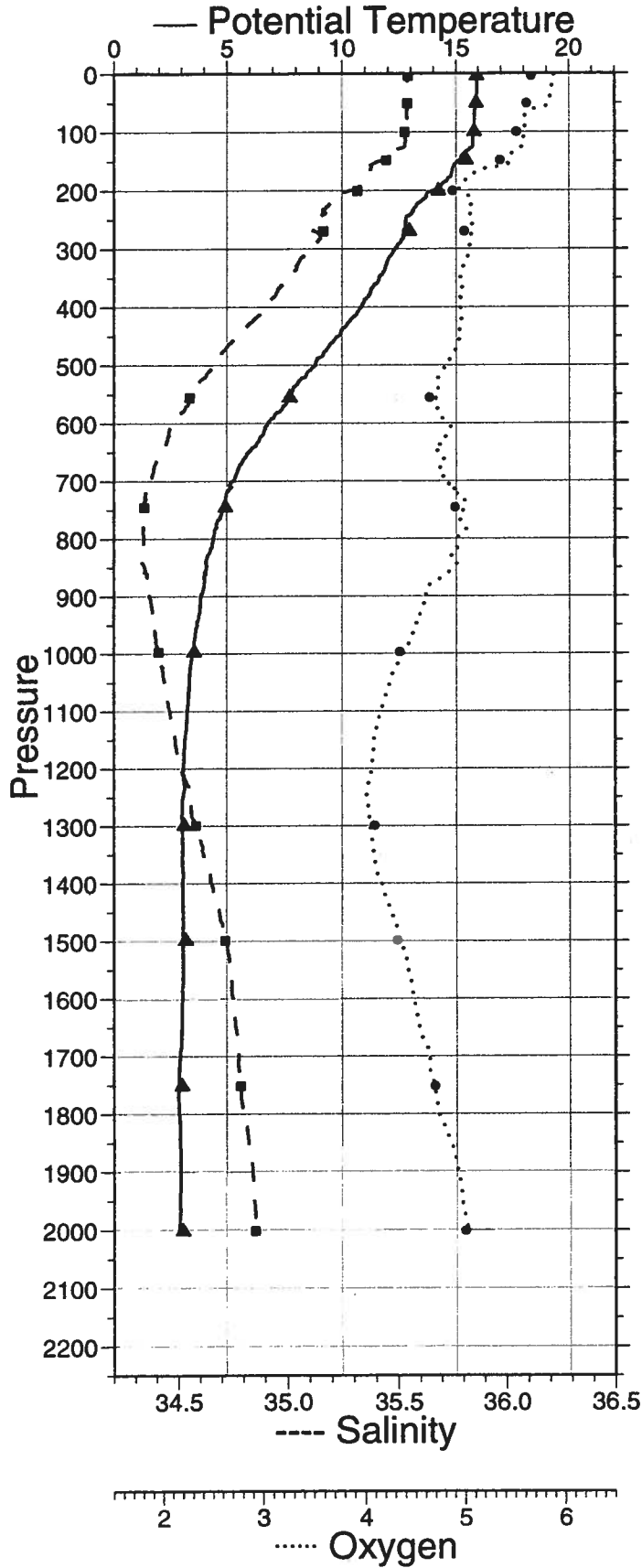
lat. 30 0.00 S
lon. 6 9.83 E

97/09/10
04:36:05

PR	TE	PT	SA	OX	S0	HZ
0	15.936	15.936	35.545	5.892	26.183	0.000
10	15.941	15.94	35.543	5.894	26.18	0.018
20	15.945	15.942	35.544	5.873	26.18	0.037
30	15.947	15.942	35.544	5.878	26.18	0.055
40	15.945	15.938	35.544	5.852	26.181	0.073
50	15.944	15.937	35.544	5.844	26.182	0.092
60	15.875	15.865	35.542	5.705	26.196	0.110
70	15.842	15.831	35.541	5.61	26.203	0.128
80	15.844	15.831	35.542	5.609	26.204	0.147
90	15.833	15.819	35.54	5.6	26.205	0.165
100	15.764	15.748	35.523	5.586	26.208	0.183
110	15.784	15.767	35.533	5.588	26.212	0.202
120	15.77	15.751	35.533	5.558	26.216	0.220
130	15.6	15.58	35.496	5.528	26.226	0.238
140	15.295	15.273	35.442	5.454	26.253	0.256
150	15.133	15.11	35.414	5.441	26.268	0.274
160	14.896	14.872	35.378	5.323	26.292	0.292
170	14.833	14.807	35.374	5.108	26.303	0.310
180	14.65	14.623	35.357	5.031	26.33	0.327
190	14.411	14.383	35.335	4.953	26.365	0.345
200	14.012	13.983	35.281	4.965	26.409	0.361
210	13.71	13.679	35.239	5.03	26.44	0.378
220	13.447	13.416	35.21	5.017	26.472	0.394
230	13.198	13.166	35.171	5.065	26.493	0.410
240	13.075	13.041	35.169	5.051	26.516	0.426
250	12.839	12.805	35.13	5.093	26.533	0.442
260	12.796	12.76	35.125	5.059	26.538	0.458
270	12.728	12.691	35.123	5.079	26.551	0.473
280	12.727	12.689	35.148	5.07	26.57	0.489
290	12.55	12.511	35.129	5.06	26.591	0.504
300	12.341	12.301	35.099	5.031	26.609	0.519
325	11.979	11.937	35.044	4.994	26.636	0.556
350	11.653	11.608	35.001	4.955	26.665	0.593
375	11.272	11.224	34.949	4.972	26.695	0.629
400	10.878	10.828	34.9	4.955	26.729	0.665
425	10.383	10.332	34.838	4.965	26.769	0.699
450	9.88	9.827	34.772	4.934	26.804	0.733
475	9.332	9.278	34.708	4.899	26.845	0.766
500	8.899	8.844	34.664	4.775	26.88	0.798
550	7.839	7.783	34.565	4.692	26.965	0.859
600	6.854	6.797	34.47	4.818	27.029	0.917
650	6.013	5.956	34.416	4.743	27.097	0.971
700	5.331	5.272	34.366	4.775	27.141	1.022
750	4.883	4.823	34.34	4.975	27.172	1.071
800	4.479	4.416	34.337	4.929	27.215	1.119
850	4.181	4.117	34.343	4.866	27.251	1.164
900	3.92	3.853	34.366	4.612	27.297	1.208
950	3.758	3.689	34.387	4.509	27.33	1.250
1000	3.57	3.498	34.407	4.376	27.365	1.290
1100	3.338	3.26	34.459	4.16	27.429	1.366
1200	3.18	3.095	34.513	4.057	27.488	1.436
1300	3.129	3.036	34.58	4.042	27.547	1.501
1400	3.164	3.062	34.653	4.162	27.602	1.562
1500	3.201	3.09	34.718	4.348	27.652	1.619
1600	3.173	3.054	34.752	4.477	27.682	1.673
1700	3.079	2.952	34.778	4.64	27.712	1.724
1800	3.031	2.896	34.798	4.737	27.733	1.774
1900	3.115	2.97	34.841	4.925	27.761	1.822
2000	3.07	2.917	34.857	5.025	27.779	1.869

PR	TE	PT	SA	OX	RN
3.6	15.932	15.931	35.546	5.666	13
50.5	15.902	15.894	35.543	5.619	12
99.5	15.811	15.796	35.530	5.518	11
148.1	15.459	15.436	35.446	5.352	10
200.7	14.210	14.181	35.316	4.875	9
269.5	12.940	12.903	35.161	4.994	8
555.3	7.731	7.675	34.551	4.640	7
745.2	4.942	4.882	34.341	4.900	6
996.8	3.562	3.490	34.407	4.343	5
1299.0	3.129	3.036	34.581	4.090	4
1498.8	3.200	3.089	34.717	4.318	3
1751.3	3.025	2.894	34.788	4.692	2
2001.3	3.071	2.918	34.855	5.001	1

CTD sj970514



station 15

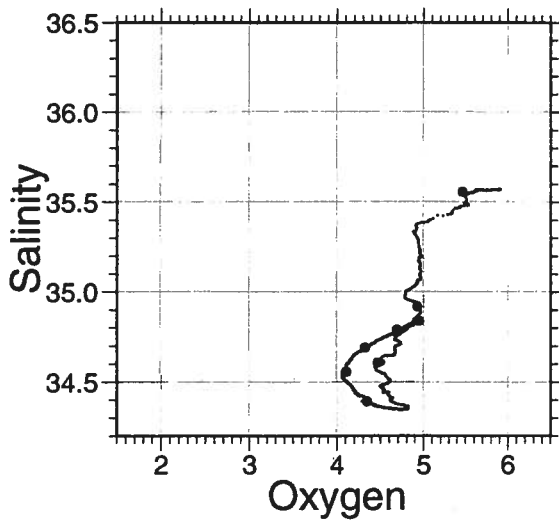
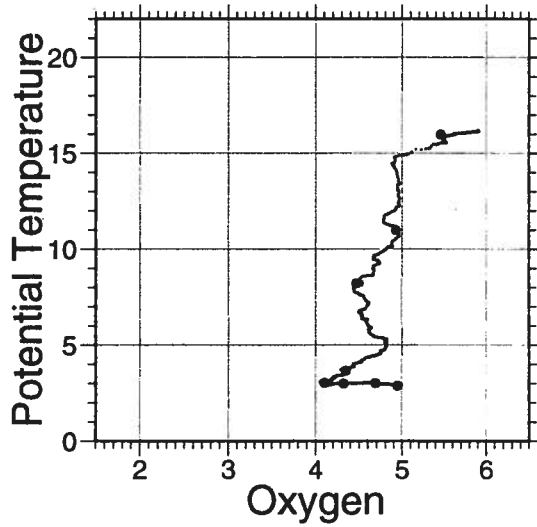
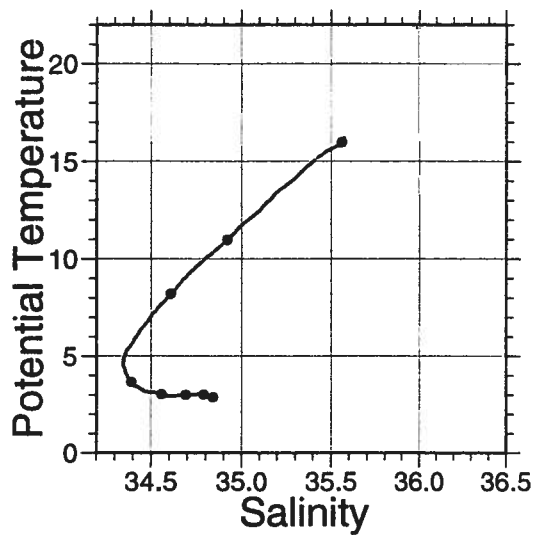
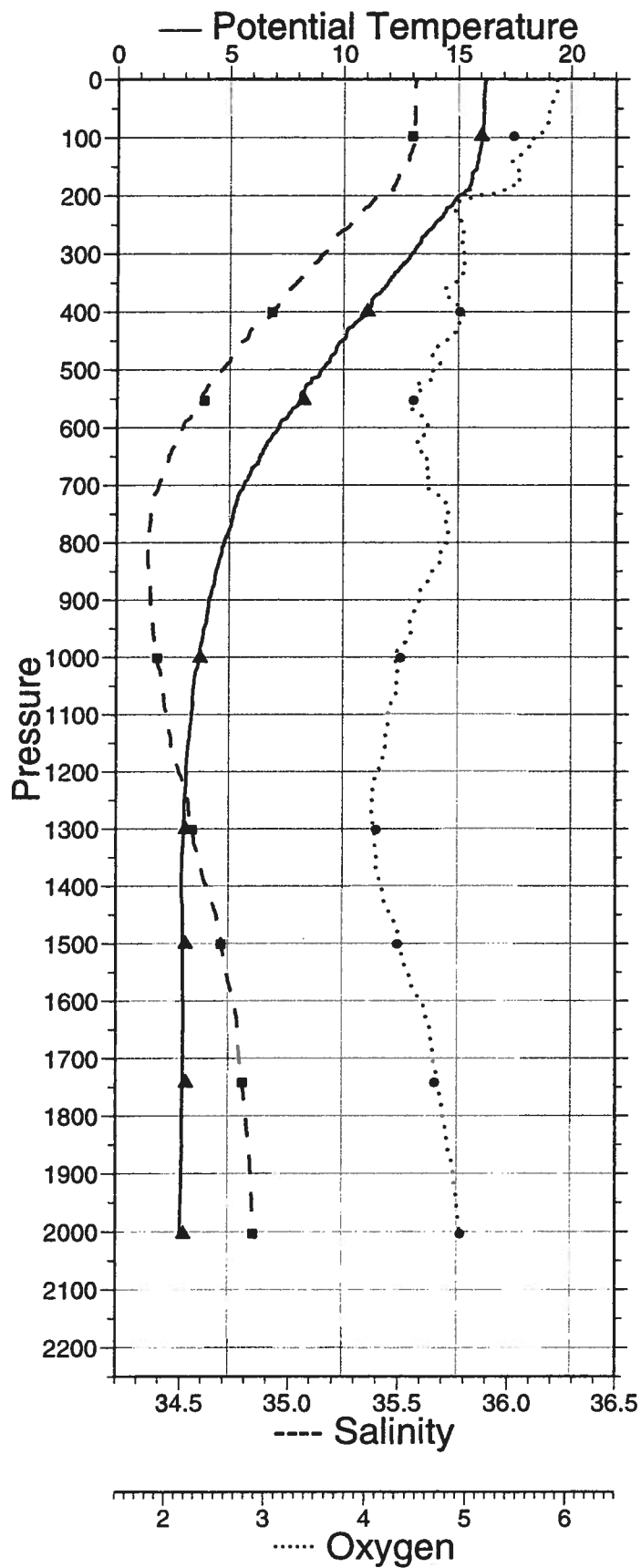
lat. 30 0.12 S
lon. 4 59.88 E

97/09/10
11:15:52

PR	TE	PT	SA	OX	S0	HZ
0	16.18	16.18	35.571	5.901	26.146	0.000
10	16.163	16.162	35.57	5.895	26.15	0.019
20	16.138	16.135	35.571	5.902	26.157	0.037
30	16.128	16.124	35.57	5.878	26.159	0.056
40	16.128	16.122	35.569	5.856	26.158	0.074
50	16.125	16.117	35.569	5.843	26.159	0.093
60	16.122	16.112	35.569	5.816	26.16	0.112
70	16.112	16.101	35.568	5.812	26.162	0.130
80	16.107	16.094	35.568	5.787	26.164	0.149
90	16.1	16.086	35.566	5.748	26.164	0.168
100	16.067	16.051	35.569	5.68	26.175	0.186
110	16.028	16.01	35.566	5.627	26.182	0.205
120	15.976	15.957	35.556	5.596	26.186	0.224
130	15.927	15.906	35.545	5.525	26.189	0.242
140	15.887	15.865	35.541	5.444	26.196	0.261
150	15.841	15.817	35.536	5.483	26.203	0.279
160	15.666	15.641	35.502	5.503	26.217	0.298
170	15.637	15.611	35.494	5.514	26.217	0.316
180	15.578	15.55	35.482	5.506	26.222	0.335
190	15.506	15.477	35.469	5.373	26.228	0.353
200	15.018	14.988	35.401	5.076	26.285	0.371
210	14.842	14.81	35.375	4.913	26.304	0.389
220	14.591	14.559	35.348	4.915	26.338	0.407
230	14.418	14.384	35.325	4.89	26.357	0.424
240	14.258	14.223	35.308	4.915	26.379	0.441
250	13.989	13.953	35.274	4.942	26.41	0.458
260	13.729	13.691	35.237	4.955	26.436	0.475
270	13.511	13.473	35.204	4.969	26.455	0.492
280	13.401	13.362	35.19	4.949	26.467	0.508
290	13.185	13.145	35.171	4.956	26.497	0.524
300	13.006	12.964	35.153	4.966	26.519	0.540
325	12.489	12.446	35.097	4.957	26.579	0.579
350	11.99	11.944	35.028	4.874	26.622	0.617
375	11.359	11.312	34.958	4.809	26.686	0.654
400	10.996	10.947	34.917	4.946	26.721	0.690
425	10.46	10.409	34.849	4.883	26.764	0.725
450	9.973	9.92	34.788	4.782	26.8	0.759
475	9.559	9.505	34.737	4.658	26.83	0.792
500	9.095	9.04	34.688	4.665	26.868	0.824
550	8.178	8.121	34.598	4.476	26.94	0.886
600	7.239	7.181	34.508	4.6	27.006	0.945
650	6.425	6.366	34.444	4.546	27.066	1.001
700	5.708	5.648	34.395	4.614	27.119	1.054
750	5.23	5.168	34.36	4.804	27.149	1.104
800	4.852	4.788	34.348	4.792	27.183	1.154
850	4.51	4.444	34.35	4.66	27.222	1.201
900	4.196	4.128	34.358	4.527	27.262	1.246
950	3.98	3.909	34.37	4.439	27.294	1.290
1000	3.799	3.725	34.393	4.288	27.331	1.332
1100	3.453	3.374	34.434	4.224	27.398	1.411
1200	3.218	3.132	34.492	4.125	27.467	1.484
1300	3.131	3.038	34.559	4.081	27.53	1.551
1400	3.032	2.932	34.623	4.152	27.59	1.613
1500	3.116	3.006	34.69	4.348	27.637	1.671
1600	3.146	3.027	34.751	4.539	27.684	1.725
1700	3.14	3.012	34.778	4.674	27.707	1.777
1800	3.101	2.966	34.806	4.775	27.734	1.827
1900	3.09	2.945	34.828	4.872	27.753	1.876
2000	3.044	2.891	34.841	4.936	27.768	1.924
2005	3.045	2.892	34.841	4.932	27.768	1.926

PR	TE	PT	SA	OX	RN
97.7	16.002	15.987	35.558	5.462	11
399.6	11.036	10.986	34.919	4.927	8
552.6	8.272	8.214	34.607	4.468	7
1000.8	3.744	3.671	34.391	4.345	5
1300.8	3.123	3.030	34.558	4.105	4
1500.6	3.117	3.007	34.690	4.318	3
1741.9	3.140	3.009	34.790	4.687	2
2004.0	3.044	2.891	34.840	4.943	1

CTD sj970515



station 16

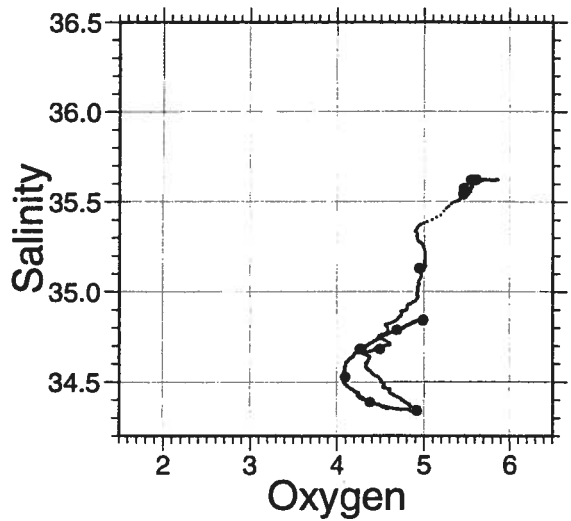
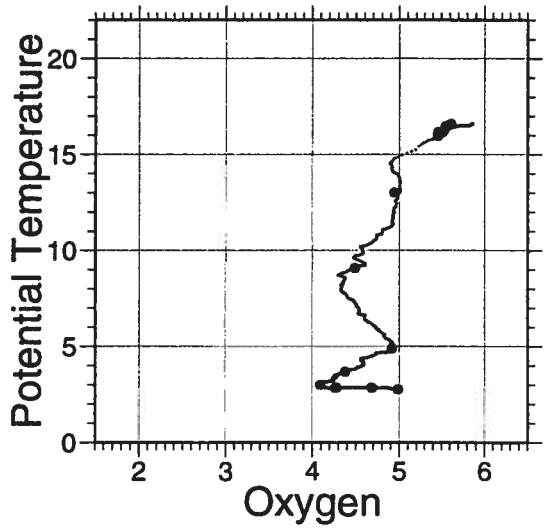
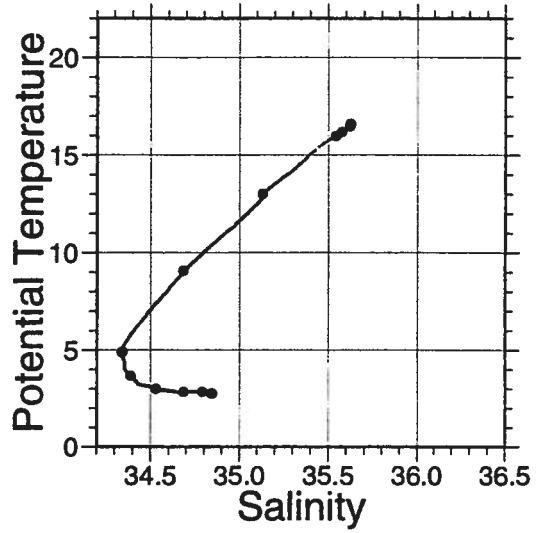
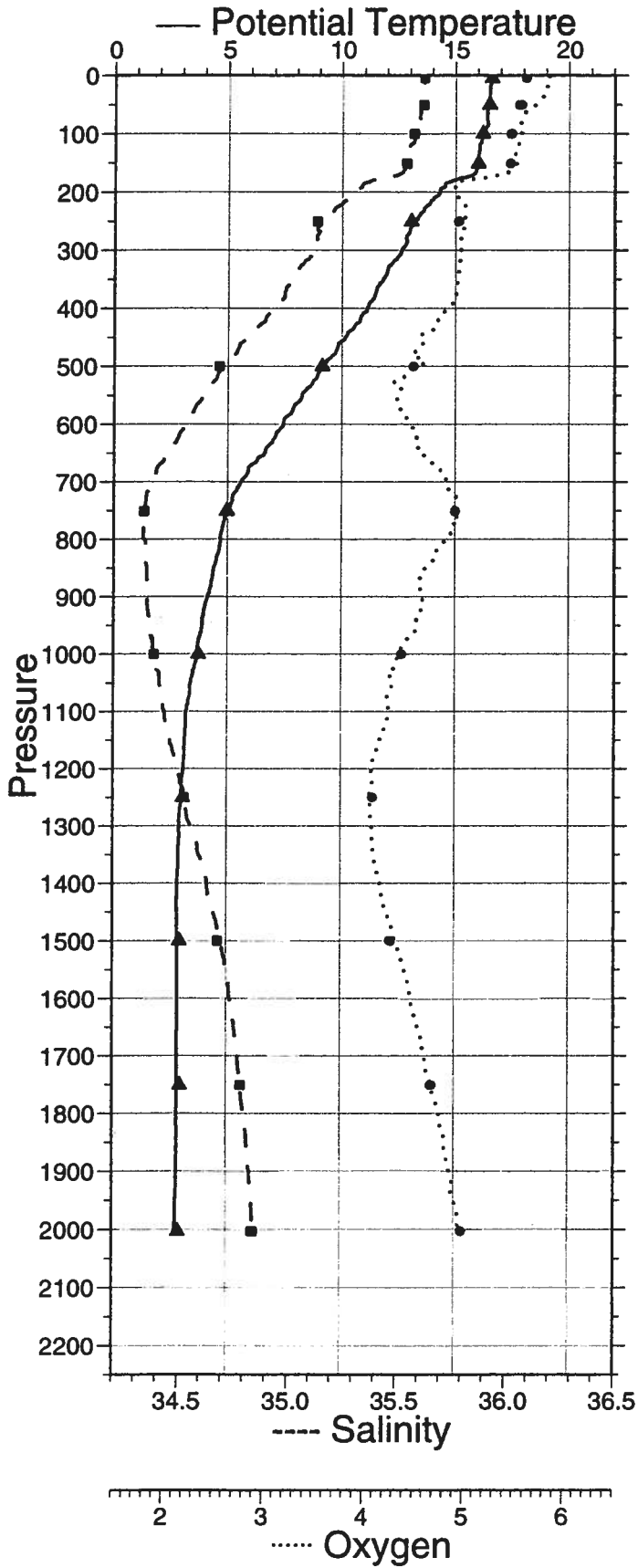
lat. 30 0.00 S
lon. 3 50.10 E

97/09/10
17:48:53

PR	TE	PT	SA	OX	S0	HZ
0	16.6	16.6	35.624	5.847	26.089	0.000
10	16.595	16.594	35.623	5.861	26.09	0.019
20	16.526	16.522	35.621	5.824	26.105	0.038
30	16.515	16.51	35.622	5.782	26.109	0.057
40	16.509	16.503	35.623	5.754	26.111	0.076
50	16.502	16.494	35.623	5.702	26.113	0.095
60	16.416	16.407	35.605	5.62	26.12	0.114
70	16.403	16.392	35.603	5.587	26.122	0.133
80	16.428	16.415	35.611	5.568	26.122	0.153
90	16.344	16.33	35.597	5.547	26.132	0.172
100	16.222	16.206	35.584	5.572	26.15	0.191
110	16.172	16.155	35.578	5.557	26.158	0.209
120	16.082	16.063	35.557	5.544	26.163	0.228
130	16.064	16.043	35.555	5.521	26.166	0.247
140	16.036	16.014	35.549	5.502	26.168	0.266
150	16.005	15.981	35.542	5.523	26.17	0.285
160	15.97	15.944	35.534	5.479	26.172	0.304
170	15.812	15.786	35.505	5.381	26.186	0.323
180	14.917	14.89	35.381	4.991	26.291	0.341
190	14.558	14.53	35.336	4.894	26.334	0.358
200	14.344	14.315	35.312	4.912	26.362	0.376
210	14.079	14.049	35.276	4.943	26.391	0.393
220	13.891	13.859	35.245	4.994	26.407	0.410
230	13.638	13.605	35.208	5.01	26.431	0.426
240	13.46	13.426	35.183	5.007	26.449	0.443
250	13.232	13.198	35.154	5.008	26.473	0.459
260	13.075	13.039	35.134	5.005	26.49	0.475
270	13.006	12.969	35.14	4.987	26.508	0.491
280	12.875	12.836	35.13	4.967	26.527	0.507
290	12.845	12.806	35.134	4.979	26.536	0.523
300	12.677	12.636	35.114	4.964	26.554	0.538
325	12.176	12.133	35.057	4.935	26.608	0.577
350	11.847	11.802	35.019	4.922	26.642	0.614
375	11.518	11.47	34.98	4.916	26.674	0.651
400	11.173	11.123	34.934	4.827	26.702	0.687
425	10.743	10.691	34.88	4.739	26.738	0.722
450	10.206	10.153	34.813	4.554	26.78	0.757
475	9.787	9.732	34.763	4.506	26.813	0.790
500	9.206	9.15	34.698	4.51	26.858	0.823
550	8.284	8.227	34.607	4.332	26.931	0.886
600	7.477	7.417	34.529	4.465	26.989	0.945
650	6.671	6.61	34.458	4.603	27.045	1.002
700	5.656	5.596	34.376	4.825	27.11	1.056
750	5.1	5.039	34.343	4.911	27.15	1.107
800	4.769	4.705	34.341	4.838	27.186	1.156
850	4.471	4.405	34.355	4.616	27.23	1.203
900	4.206	4.138	34.355	4.588	27.259	1.248
950	3.982	3.91	34.363	4.514	27.289	1.292
1000	3.76	3.686	34.388	4.358	27.331	1.334
1100	3.298	3.22	34.436	4.256	27.415	1.412
1200	3.192	3.107	34.5	4.084	27.476	1.484
1300	3.018	2.927	34.559	4.083	27.54	1.550
1400	2.955	2.856	34.633	4.165	27.605	1.610
1500	2.961	2.853	34.695	4.324	27.655	1.666
1600	2.976	2.86	34.738	4.468	27.689	1.718
1700	2.977	2.852	34.774	4.615	27.718	1.769
1800	2.975	2.842	34.8	4.762	27.74	1.817
1900	2.974	2.831	34.829	4.866	27.764	1.865
2000	2.916	2.765	34.843	4.962	27.781	1.911
2005	2.907	2.756	34.843	4.945	27.782	1.913

PR	TE	PT	SA	OX	RN
4.5	16.598	16.597	35.624	5.616	23
50.4	16.504	16.496	35.621	5.567	22
50.6	16.494	16.486	35.621	5.547	21
99.8	16.203	16.187	35.577	5.473	19
100.0	16.203	16.187	35.576	5.464	20
150.4	16.005	15.981	35.542	5.460	18
151.2	15.999	15.975	35.543	5.457	17
249.9	13.051	13.016	35.131	4.945	15
250.3	13.050	13.016	35.131	4.940	16
500.0	9.130	9.075	34.684	4.490	13
750.3	4.971	4.910	34.342	4.914	12
751.4	4.967	4.907	34.339	4.914	11
1000.0	3.757	3.684	34.387	4.379	9
1250.1	3.095	3.007	34.529	4.092	8
1499.3	2.958	2.850	34.683	4.262	6
1500.2	2.957	2.850	34.684	4.278	5
1750.6	2.983	2.854	34.790	4.676	3
1750.7	2.984	2.854	34.789	4.687	4
2002.8	2.914	2.763	34.841	4.983	1
2003.4	2.910	2.759	34.846	4.985	2

CTD sj970516



station 17

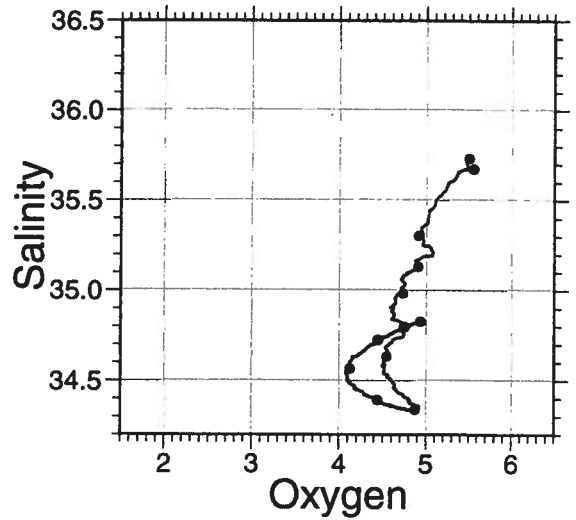
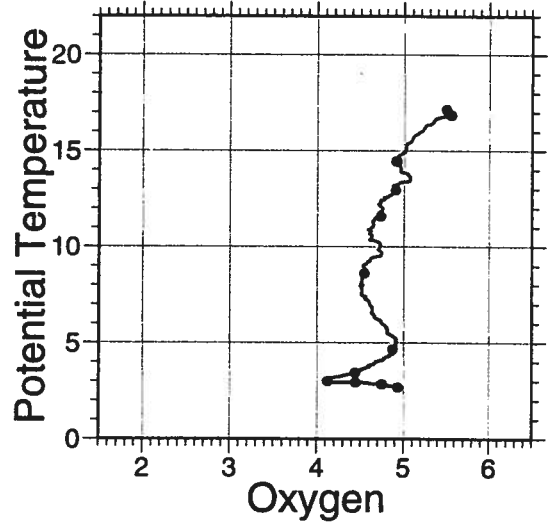
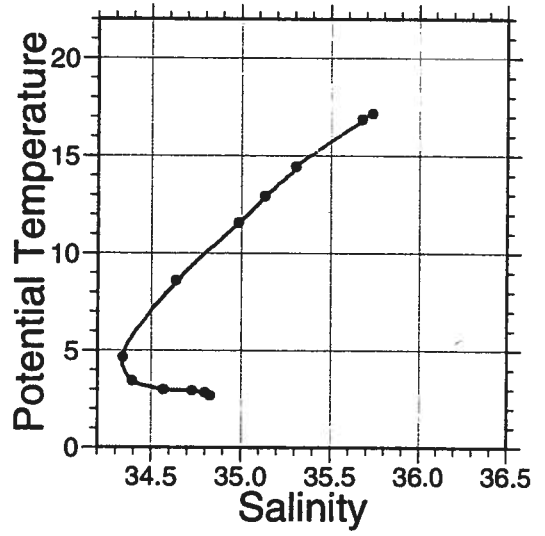
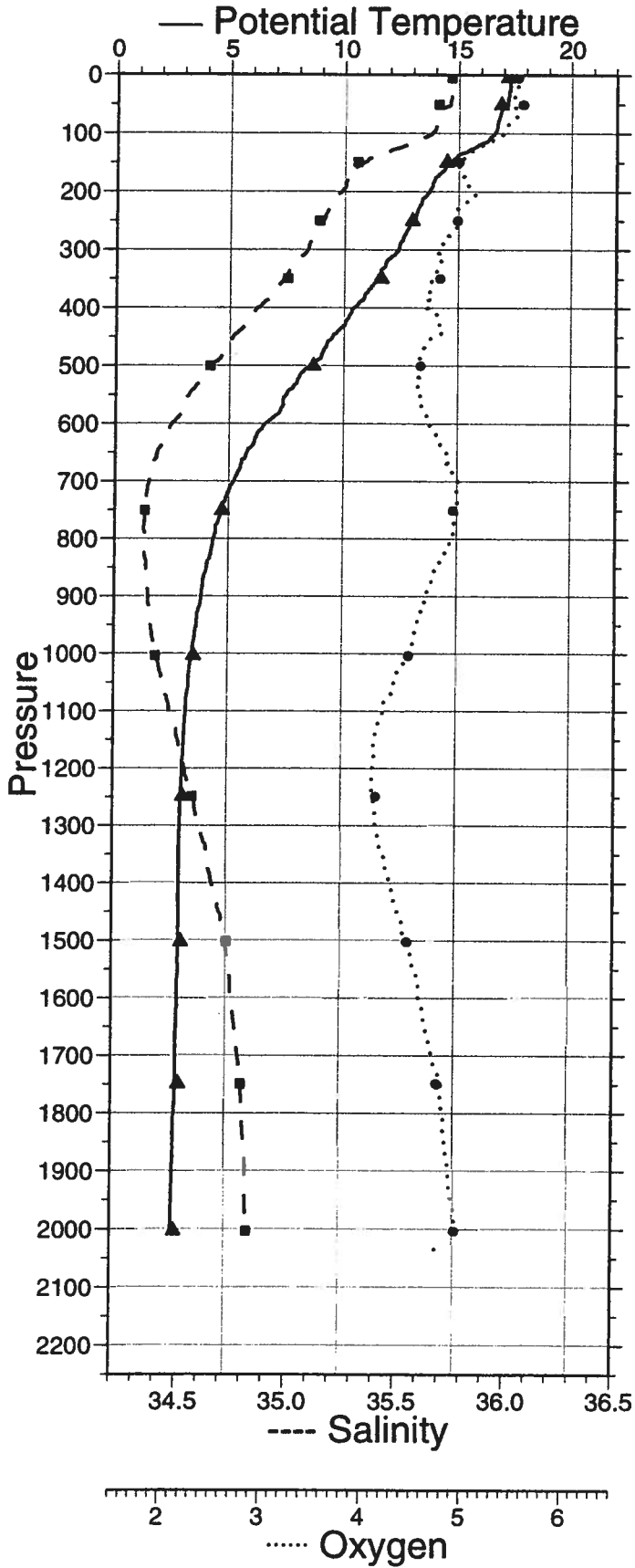
lat. 30 0.00 S
lon. 1 59.93 E

97/09/11
03:58:10

PR	TE	PT	SA	OX	S0	HZ
0	17.231	17.231	35.744	5.479	26.031	0.000
10	17.273	17.271	35.75	5.467	26.026	0.020
20	17.278	17.275	35.752	5.502	26.027	0.039
30	17.236	17.231	35.743	5.497	26.03	0.059
40	17.198	17.191	35.733	5.473	26.032	0.079
50	17.176	17.167	35.729	5.473	26.035	0.099
60	16.917	16.907	35.681	5.506	26.06	0.119
70	16.842	16.83	35.676	5.489	26.075	0.138
80	16.753	16.739	35.669	5.419	26.091	0.158
90	16.717	16.702	35.663	5.392	26.095	0.177
100	16.605	16.588	35.644	5.362	26.107	0.196
110	16.365	16.347	35.601	5.266	26.131	0.216
120	15.917	15.898	35.528	5.165	26.178	0.234
130	15.441	15.421	35.453	5.058	26.229	0.253
140	14.957	14.936	35.373	5.01	26.275	0.271
150	14.664	14.642	35.331	4.946	26.306	0.289
160	14.421	14.397	35.301	4.91	26.336	0.306
170	14.178	14.154	35.287	4.957	26.377	0.323
180	13.973	13.947	35.256	4.956	26.397	0.340
190	13.893	13.865	35.249	5.005	26.409	0.357
200	13.757	13.728	35.232	5.057	26.424	0.373
210	13.516	13.486	35.199	5.067	26.449	0.390
220	13.409	13.378	35.189	4.969	26.463	0.406
230	13.254	13.222	35.172	4.9	26.482	0.422
240	13.18	13.146	35.159	4.876	26.487	0.438
250	13.043	13.008	35.142	4.922	26.502	0.454
260	12.863	12.827	35.124	4.896	26.524	0.470
270	12.732	12.695	35.111	4.839	26.54	0.486
280	12.615	12.577	35.099	4.773	26.554	0.501
290	12.476	12.437	35.085	4.752	26.571	0.517
300	12.415	12.375	35.077	4.735	26.577	0.532
325	11.851	11.809	35.016	4.715	26.639	0.570
350	11.447	11.402	34.968	4.653	26.677	0.606
375	10.968	10.922	34.912	4.611	26.722	0.642
400	10.448	10.4	34.85	4.613	26.766	0.676
425	10.115	10.064	34.803	4.73	26.787	0.710
450	9.544	9.493	34.739	4.684	26.834	0.743
475	9.148	9.095	34.694	4.556	26.864	0.776
500	8.553	8.5	34.638	4.521	26.914	0.807
550	7.538	7.483	34.538	4.513	26.987	0.867
600	6.625	6.569	34.461	4.626	27.053	0.923
650	5.85	5.794	34.395	4.803	27.101	0.976
700	5.273	5.215	34.358	4.918	27.141	1.027
750	4.705	4.646	34.339	4.898	27.191	1.076
800	4.401	4.339	34.338	4.834	27.224	1.123
850	4.129	4.065	34.346	4.718	27.259	1.168
900	3.903	3.836	34.357	4.609	27.291	1.211
950	3.705	3.636	34.37	4.514	27.322	1.253
1000	3.534	3.462	34.391	4.419	27.356	1.294
1100	3.283	3.205	34.457	4.175	27.433	1.370
1200	3.147	3.062	34.531	4.084	27.505	1.439
1300	3.072	2.98	34.595	4.121	27.564	1.503
1400	3.05	2.95	34.659	4.266	27.618	1.562
1500	3.073	2.964	34.715	4.434	27.661	1.617
1600	3.027	2.91	34.752	4.562	27.695	1.669
1700	2.988	2.863	34.784	4.692	27.725	1.719
1800	2.934	2.8	34.807	4.813	27.749	1.767
1900	2.891	2.749	34.818	4.862	27.763	1.814
2000	2.843	2.693	34.828	4.936	27.776	1.860

PR	TE	PT	SA	OX	RN
4.4	17.175	17.174	35.734	5.500	24
4.7	17.174	17.173	35.734	5.504	23
50.8	16.884	16.876	35.675	5.549	21
50.8	16.881	16.873	35.675	5.558	22
149.0	14.489	14.467	35.304	4.909	20
149.6	14.477	14.455	35.305	4.918	19
250.0	12.980	12.945	35.132	4.902	17
250.1	12.978	12.944	35.133	4.902	18
349.5	11.625	11.580	34.985	4.728	16
500.0	8.675	8.621	34.635	4.540	13
750.6	4.731	4.671	34.339	4.871	11
1002.9	3.519	3.447	34.393	4.437	10
1003.6	3.518	3.446	34.393	4.439	9
1248.5	3.093	3.004	34.568	4.121	8
1249.2	3.093	3.004	34.567	4.121	7
1501.9	3.064	2.955	34.726	4.439	5
1502.6	3.064	2.955	34.727	4.443	6
1748.1	2.983	2.854	34.799	4.741	3
1749.4	2.983	2.854	34.798	4.752	4
2002.9	2.835	2.685	34.828	4.929	2
2003.3	2.836	2.686	34.828	4.934	1

CTD sj970517



station 18

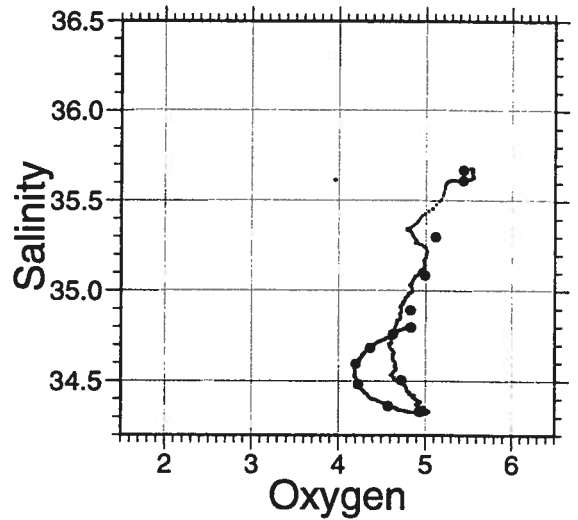
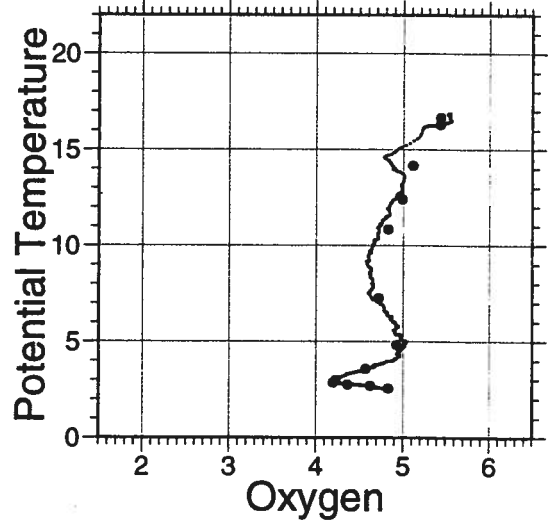
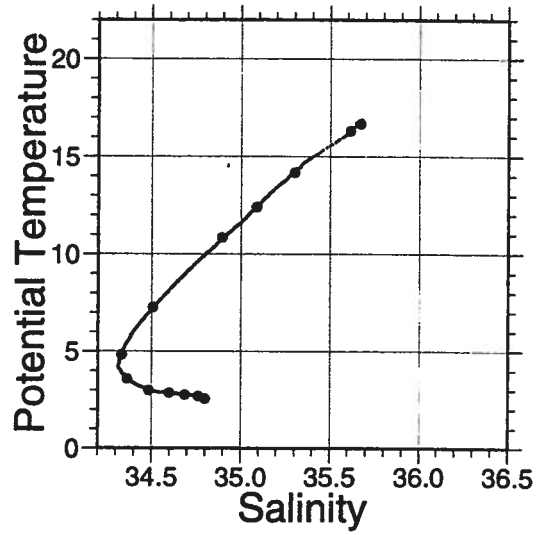
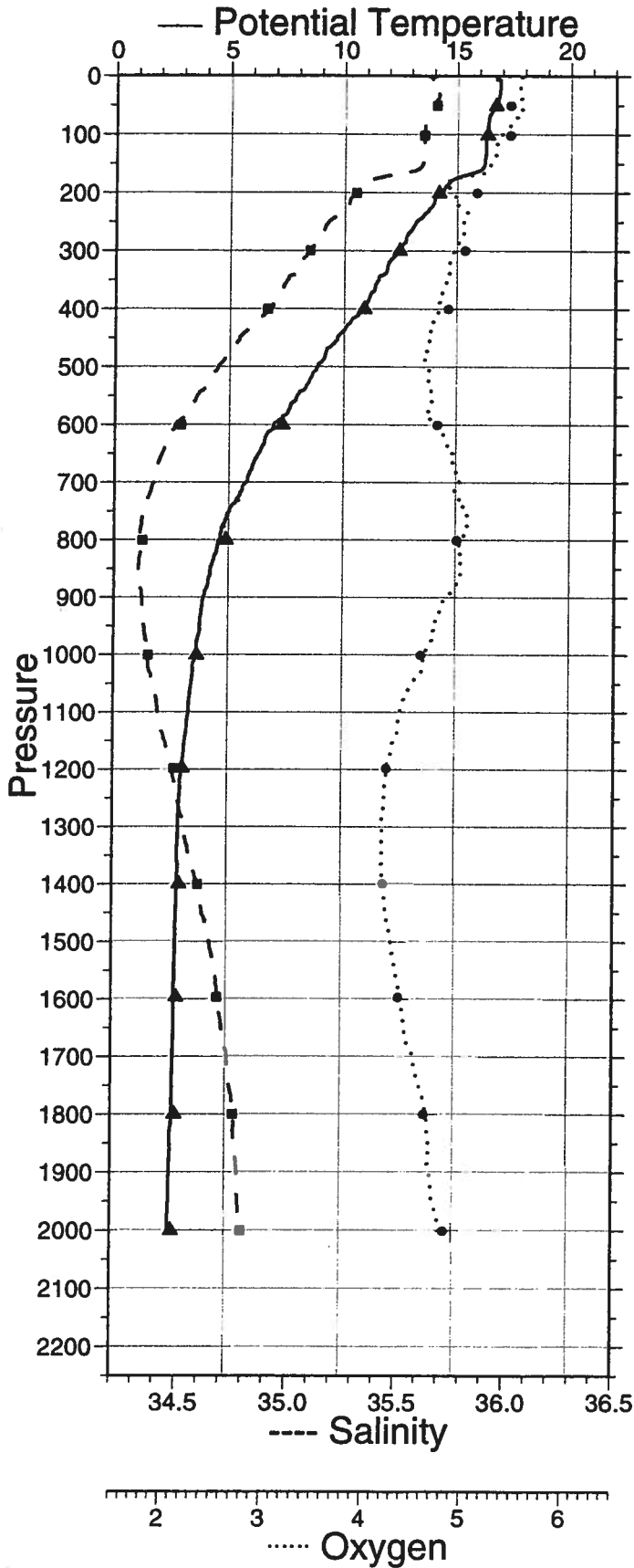
lat. 31 0.00 S
lon. 0 0.07 W

97/09/11
15:49:24

PR	TE	PT	SA	OX	S0	HZ
0	16.812	16.812	35.665	5.548	26.071	0.000
10	16.896	16.894	35.68	5.549	26.063	0.019
20	16.892	16.889	35.681	5.532	26.065	0.039
30	16.856	16.851	35.683	5.525	26.075	0.058
40	16.762	16.755	35.674	5.549	26.091	0.077
50	16.661	16.653	35.66	5.549	26.104	0.097
60	16.542	16.532	35.638	5.565	26.116	0.116
70	16.416	16.405	35.621	5.506	26.133	0.135
80	16.377	16.364	35.619	5.462	26.141	0.154
90	16.352	16.338	35.618	5.417	26.146	0.173
100	16.284	16.268	35.613	5.358	26.158	0.192
110	16.282	16.265	35.614	5.32	26.16	0.210
120	16.282	16.263	35.616	5.309	26.162	0.229
130	16.283	16.262	35.616	5.299	26.162	0.248
140	16.269	16.247	35.613	5.272	26.163	0.267
150	16.241	16.217	35.608	5.245	26.166	0.286
160	16.113	16.088	35.587	5.222	26.18	0.305
170	15.357	15.331	35.459	5.077	26.253	0.323
180	14.723	14.696	35.351	4.814	26.31	0.341
190	14.517	14.488	35.336	4.815	26.343	0.358
200	14.322	14.292	35.305	4.857	26.361	0.376
210	14.049	14.019	35.271	4.902	26.393	0.393
220	13.975	13.943	35.266	4.902	26.405	0.410
230	13.784	13.751	35.242	4.998	26.427	0.426
240	13.536	13.501	35.208	5.004	26.452	0.443
250	13.224	13.189	35.171	4.978	26.488	0.459
260	13.077	13.041	35.155	4.98	26.505	0.475
270	12.88	12.843	35.131	4.98	26.527	0.491
280	12.796	12.758	35.122	4.96	26.537	0.507
290	12.624	12.584	35.106	4.924	26.558	0.522
300	12.447	12.407	35.087	4.902	26.579	0.538
325	11.984	11.941	35.035	4.82	26.628	0.575
350	11.557	11.512	34.986	4.8	26.671	0.612
375	11.215	11.167	34.943	4.757	26.701	0.648
400	10.97	10.92	34.912	4.708	26.722	0.683
425	10.287	10.237	34.831	4.675	26.78	0.718
450	9.777	9.725	34.769	4.619	26.819	0.752
475	9.252	9.199	34.71	4.613	26.859	0.784
500	8.908	8.853	34.672	4.62	26.885	0.816
550	8.003	7.947	34.577	4.655	26.95	0.877
600	7.008	6.951	34.481	4.742	27.017	0.936
650	6.356	6.297	34.42	4.877	27.056	0.991
700	5.811	5.75	34.383	4.941	27.097	1.045
750	5.09	5.029	34.335	5.031	27.145	1.096
800	4.671	4.608	34.322	4.97	27.182	1.145
850	4.292	4.227	34.314	4.958	27.217	1.192
900	4.012	3.945	34.331	4.807	27.26	1.238
950	3.86	3.79	34.341	4.691	27.283	1.282
1000	3.682	3.609	34.359	4.617	27.316	1.324
1100	3.402	3.323	34.407	4.365	27.382	1.405
1200	3.141	3.057	34.471	4.242	27.458	1.479
1300	3.008	2.917	34.527	4.184	27.515	1.546
1400	2.979	2.879	34.59	4.206	27.569	1.610
1500	2.924	2.817	34.649	4.286	27.622	1.668
1600	2.886	2.77	34.687	4.384	27.656	1.724
1700	2.873	2.749	34.73	4.507	27.692	1.777
1800	2.84	2.708	34.763	4.648	27.722	1.827
1900	2.761	2.621	34.779	4.68	27.743	1.875
2000	2.71	2.562	34.799	4.777	27.764	1.922

PR	TE	PT	SA	OX	RN
50.7	16.696	16.688	35.672	5.440	17
101.5	16.329	16.313	35.614	5.437	16
200.5	14.204	14.175	35.300	5.111	14
299.4	12.459	12.418	35.088	4.990	12
399.9	10.896	10.846	34.895	4.826	11
600.3	7.329	7.270	34.506	4.723	9
800.3	4.892	4.827	34.332	4.925	7
1000.5	3.661	3.588	34.363	4.573	6
1197.8	3.079	2.995	34.484	4.229	5
1400.2	2.970	2.871	34.596	4.199	4
1596.7	2.882	2.768	34.686	4.367	3
1799.4	2.836	2.704	34.761	4.627	2
2000.6	2.710	2.562	34.798	4.828	1

CTD sj970518



station 19

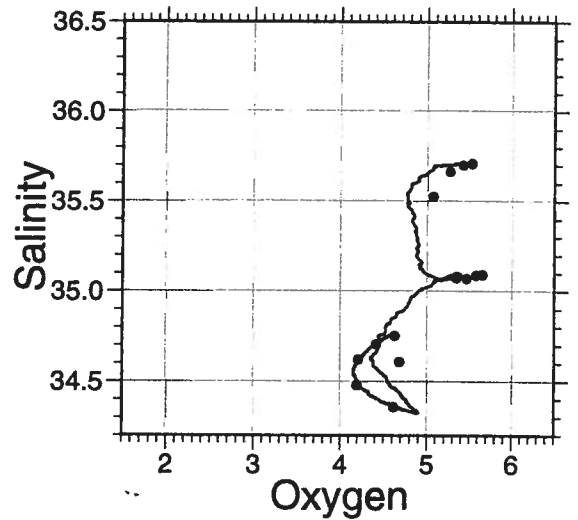
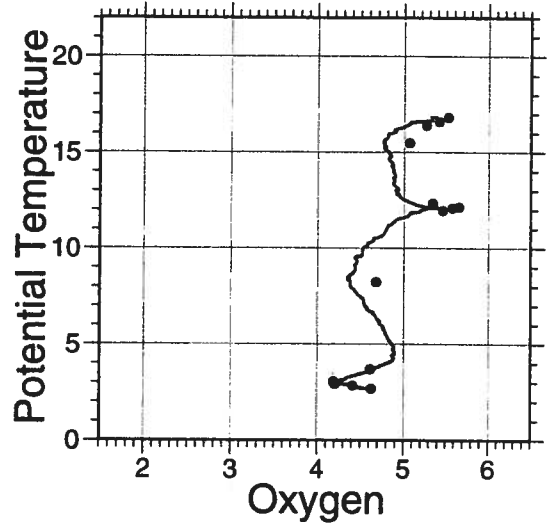
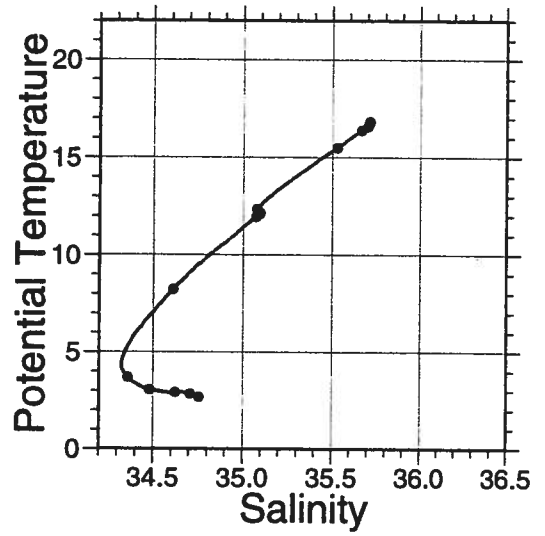
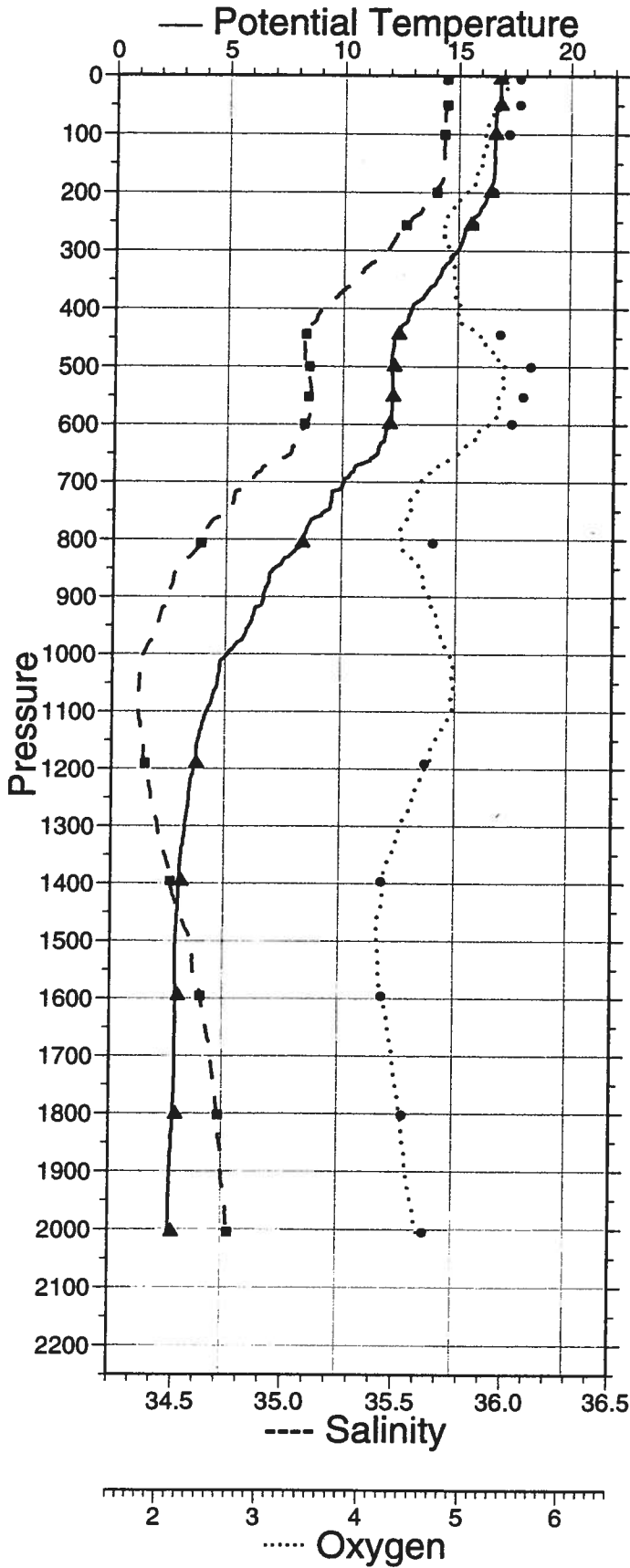
lat. 31 26.88 S
lon. 2 16.38 W

97/09/14
04:39:45

PR	TE	PT	SA	OX	S0	HZ
0	16.833	16.833	35.712	5.387	26.102	0.000
10	16.842	16.841	35.71	5.388	26.098	0.019
20	16.843	16.84	35.711	5.389	26.099	0.038
30	16.844	16.839	35.711	5.346	26.099	0.057
40	16.85	16.843	35.711	5.329	26.098	0.076
50	16.848	16.84	35.712	5.345	26.1	0.096
60	16.681	16.671	35.706	5.335	26.135	0.115
70	16.65	16.638	35.703	5.222	26.141	0.134
80	16.641	16.628	35.703	5.21	26.143	0.152
90	16.64	16.625	35.703	5.197	26.144	0.171
100	16.638	16.622	35.703	5.177	26.145	0.190
110	16.628	16.611	35.701	5.182	26.146	0.209
120	16.619	16.6	35.7	5.174	26.148	0.228
130	16.612	16.591	35.699	5.146	26.149	0.247
140	16.618	16.595	35.7	5.155	26.149	0.266
150	16.619	16.595	35.701	5.14	26.15	0.285
160	16.613	16.587	35.7	5.105	26.151	0.304
170	16.594	16.566	35.696	5.1	26.152	0.323
180	16.566	16.536	35.691	5.069	26.156	0.343
190	16.463	16.432	35.674	5.051	26.167	0.362
200	16.355	16.323	35.655	4.99	26.178	0.381
210	16.278	16.244	35.641	4.929	26.185	0.400
220	16.175	16.14	35.624	4.897	26.196	0.419
230	16.007	15.97	35.599	4.819	26.216	0.437
240	15.814	15.777	35.571	4.804	26.239	0.456
250	15.64	15.601	35.542	4.763	26.257	0.474
260	15.478	15.438	35.516	4.768	26.273	0.493
270	15.31	15.268	35.489	4.775	26.29	0.511
280	15.231	15.187	35.474	4.776	26.297	0.529
290	15.14	15.095	35.46	4.802	26.306	0.547
300	14.996	14.95	35.438	4.824	26.322	0.565
325	14.476	14.427	35.357	4.863	26.373	0.609
350	14.116	14.065	35.3	4.88	26.406	0.652
375	13.582	13.529	35.224	4.893	26.459	0.695
400	13.017	12.961	35.145	4.918	26.514	0.736
425	12.744	12.686	35.111	4.946	26.542	0.776
450	12.292	12.232	35.069	5.166	26.599	0.816
475	12.203	12.14	35.071	5.279	26.618	0.854
500	12.179	12.112	35.079	5.386	26.63	0.893
550	12.237	12.164	35.103	5.333	26.638	0.970
600	12.096	12.016	35.082	5.227	26.65	1.047
650	11.606	11.521	35.013	4.924	26.69	1.123
700	10.153	10.069	34.82	4.542	26.8	1.196
750	9.378	9.292	34.727	4.458	26.857	1.265
800	8.424	8.337	34.618	4.368	26.923	1.330
850	7.217	7.133	34.507	4.54	27.012	1.392
900	6.738	6.652	34.459	4.643	27.04	1.450
950	6.117	6.03	34.407	4.728	27.08	1.506
1000	5.171	5.086	34.346	4.85	27.147	1.560
1100	4.281	4.194	34.326	4.878	27.23	1.658
1200	3.748	3.658	34.365	4.616	27.316	1.748
1300	3.392	3.297	34.418	4.356	27.393	1.830
1400	3.156	3.055	34.481	4.212	27.466	1.904
1500	3.033	2.924	34.571	4.155	27.55	1.972
1600	3.056	2.939	34.625	4.224	27.591	2.034
1700	3.056	2.93	34.67	4.31	27.628	2.093
1800	3.004	2.87	34.704	4.39	27.661	2.150
1900	2.885	2.744	34.724	4.463	27.688	2.204
2000	2.844	2.695	34.755	4.569	27.717	2.256
2005	2.839	2.689	34.757	4.57	27.719	2.259

PR	TE	PT	SA	OX	RN
4.7	16.827	16.826	35.712	5.525	19
49.8	16.841	16.833	35.713	5.527	18
100.0	16.622	16.606	35.702	5.417	17
199.3	16.441	16.408	35.667	5.263	15
255.5	15.547	15.508	35.527	5.066	14
443.6	12.412	12.353	35.077	5.339	12
499.5	12.212	12.145	35.094	5.652	11
551.6	12.181	12.107	35.091	5.578	10
598.6	12.049	11.969	35.073	5.464	9
805.9	8.321	8.235	34.609	4.678	7
1190.5	3.789	3.699	34.358	4.614	5
1396.5	3.160	3.060	34.480	4.188	4
1595.5	3.053	2.937	34.622	4.202	3
1801.8	2.987	2.853	34.707	4.412	2
2004.5	2.838	2.689	34.754	4.627	1

CTD sj970519



station 20

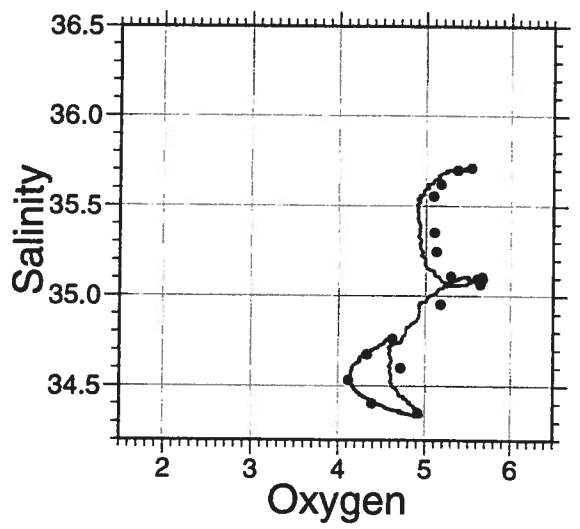
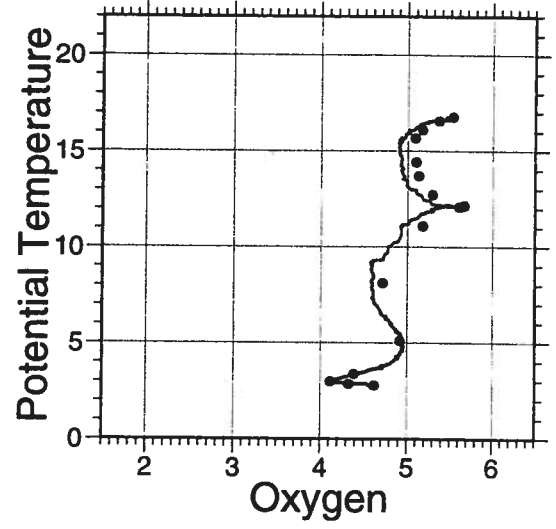
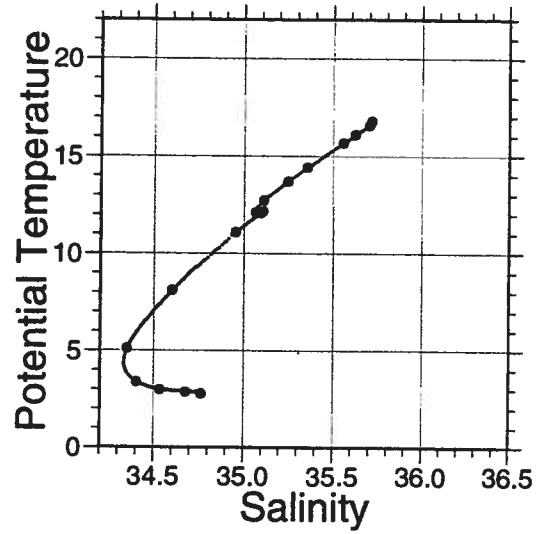
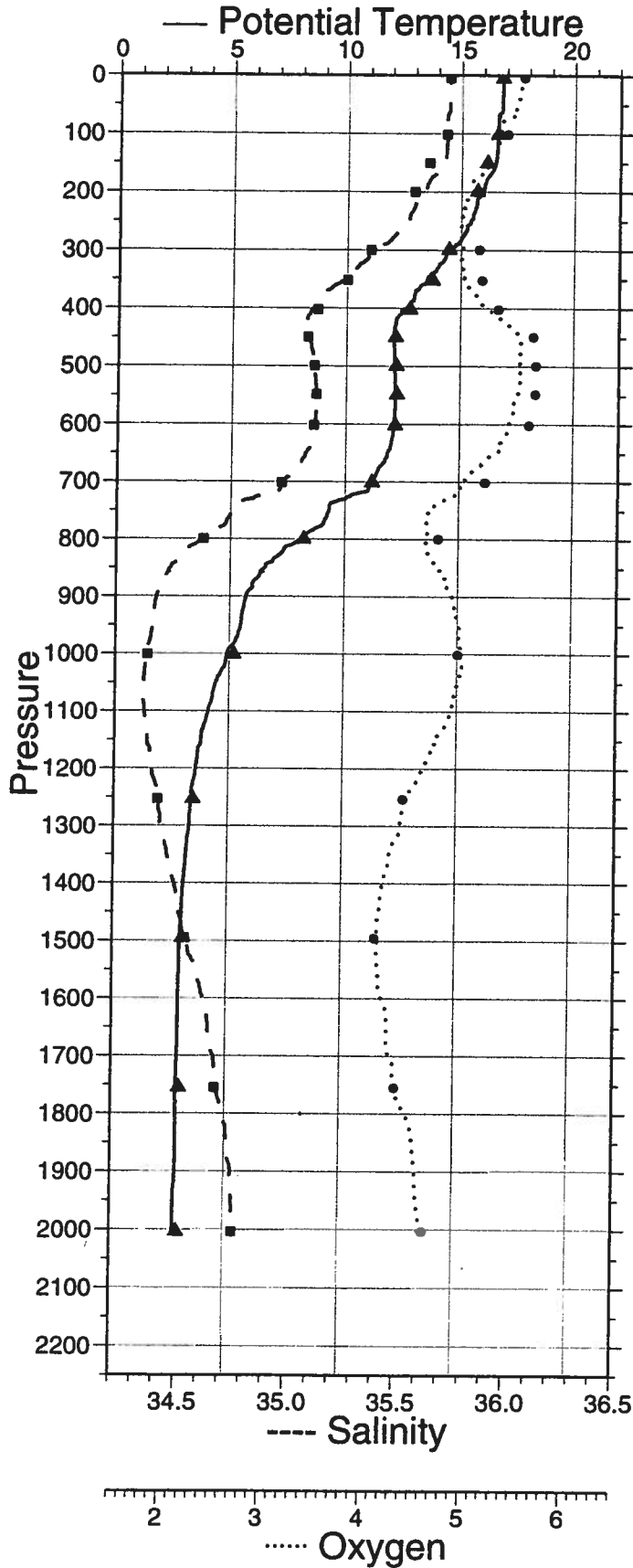
lat. 31 26.88 S
lon. 2 16.38 W

97/09/14
08:13:24

PR	TE	PT	SA	OX	S0	HZ
0	16.794	16.794	35.713	5.496	26.112	0.000
10	16.797	16.795	35.712	5.493	26.111	0.019
20	16.797	16.793	35.712	5.501	26.111	0.038
30	16.796	16.791	35.712	5.499	26.112	0.057
40	16.787	16.781	35.711	5.481	26.113	0.076
50	16.794	16.786	35.712	5.475	26.113	0.095
60	16.787	16.777	35.711	5.453	26.114	0.114
70	16.663	16.651	35.702	5.434	26.137	0.133
80	16.619	16.606	35.7	5.318	26.146	0.152
90	16.61	16.595	35.7	5.303	26.149	0.171
100	16.61	16.593	35.701	5.304	26.15	0.190
110	16.607	16.589	35.701	5.29	26.151	0.209
120	16.591	16.571	35.699	5.268	26.153	0.228
130	16.583	16.562	35.698	5.262	26.155	0.247
140	16.568	16.545	35.696	5.23	26.157	0.265
150	16.526	16.502	35.688	5.245	26.161	0.284
160	16.446	16.42	35.673	5.153	26.169	0.303
170	16.302	16.275	35.649	5.112	26.184	0.322
180	16.122	16.093	35.622	5.042	26.206	0.341
190	16.055	16.025	35.611	5.019	26.213	0.360
200	15.966	15.934	35.597	5.024	26.223	0.378
210	15.765	15.732	35.567	4.972	26.246	0.397
220	15.73	15.695	35.559	4.923	26.248	0.415
230	15.666	15.63	35.549	4.942	26.255	0.433
240	15.584	15.546	35.534	4.91	26.263	0.452
250	15.468	15.429	35.517	4.91	26.276	0.470
260	15.315	15.275	35.491	4.909	26.29	0.488
270	15.224	15.182	35.476	4.901	26.299	0.506
280	15.073	15.03	35.452	4.913	26.315	0.524
290	14.838	14.794	35.417	4.911	26.34	0.542
300	14.568	14.523	35.373	4.928	26.364	0.559
325	14.107	14.059	35.303	4.947	26.41	0.602
350	13.594	13.544	35.224	4.955	26.456	0.645
375	13.05	12.998	35.147	5.049	26.508	0.686
400	12.671	12.617	35.098	5.167	26.546	0.726
425	12.243	12.186	35.059	5.387	26.6	0.765
450	12.169	12.109	35.072	5.49	26.625	0.804
475	12.194	12.131	35.088	5.513	26.633	0.842
500	12.222	12.155	35.098	5.491	26.636	0.880
550	12.254	12.18	35.108	5.471	26.639	0.957
600	12.233	12.153	35.104	5.41	26.641	1.034
650	11.937	11.85	35.059	5.274	26.664	1.111
700	11.244	11.154	34.963	4.932	26.719	1.187
750	9.378	9.292	34.73	4.614	26.86	1.258
800	8.176	8.091	34.6	4.598	26.946	1.323
850	6.606	6.526	34.452	4.688	27.052	1.382
900	5.799	5.719	34.388	4.857	27.104	1.437
950	5.579	5.496	34.372	4.914	27.119	1.491
1000	4.992	4.909	34.344	4.956	27.166	1.542
1100	4.186	4.1	34.337	4.849	27.248	1.639
1200	3.681	3.591	34.374	4.565	27.329	1.727
1300	3.423	3.328	34.418	4.366	27.39	1.808
1400	3.204	3.102	34.483	4.179	27.463	1.883
1500	3.088	2.98	34.535	4.141	27.516	1.952
1600	3.046	2.929	34.62	4.189	27.588	2.016
1700	3.027	2.902	34.669	4.274	27.63	2.075
1800	3.011	2.877	34.712	4.445	27.666	2.132
1900	3.006	2.863	34.752	4.54	27.7	2.186
2000	2.942	2.791	34.763	4.578	27.715	2.238
2005	2.942	2.79	34.763	4.573	27.715	2.240

PR	TE	PT	SA	OX	RN
4.5	16.793	16.792	35.714	5.531	19
101.1	16.595	16.579	35.700	5.368	18
150.1	16.133	16.109	35.622	5.169	17
199.3	15.715	15.683	35.555	5.086	16
299.3	14.471	14.427	35.354	5.095	14
351.6	13.769	13.718	35.246	5.122	13
401.7	12.787	12.732	35.110	5.292	12
449.2	12.181	12.121	35.066	5.641	11
498.7	12.220	12.153	35.097	5.668	10
548.4	12.253	12.179	35.107	5.663	9
601.7	12.186	12.105	35.097	5.603	8
700.9	11.189	11.100	34.954	5.173	7
799.6	8.194	8.109	34.600	4.712	6
1000.6	5.199	5.115	34.350	4.916	5
1253.3	3.482	3.390	34.404	4.387	4
1495.3	3.086	2.978	34.534	4.114	3
1754.7	3.004	2.874	34.677	4.327	2
2003.5	2.942	2.790	34.762	4.620	1

CTD sj970520



station 21

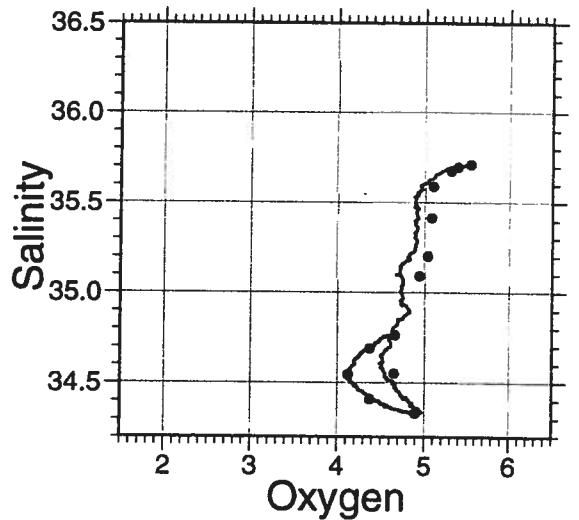
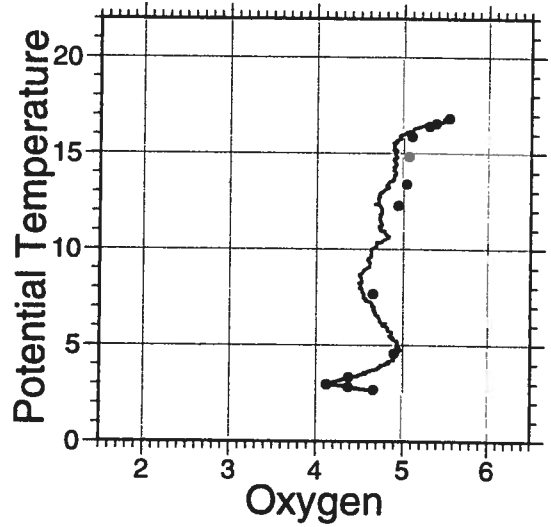
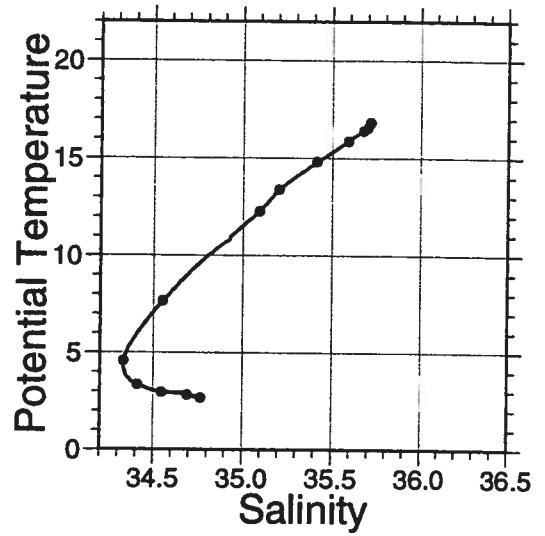
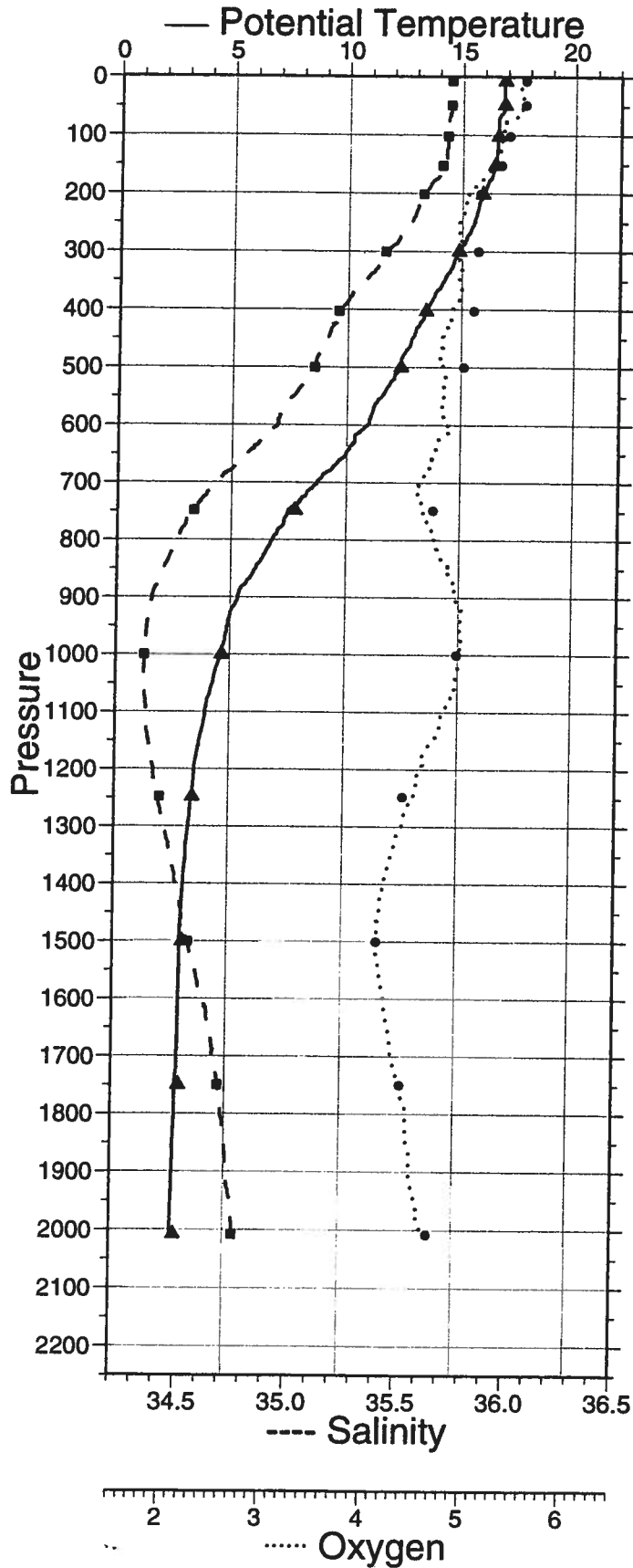
lat. 31 27.53 S
lon. 2 54.90 W

97/09/14
11:15:43

PR	TE	PT	SA	OX	S0	HZ
0	16.842	16.842	35.715	5.508	26.102	0.000
10	16.83	16.828	35.714	5.505	26.104	0.019
20	16.831	16.827	35.714	5.49	26.104	0.038
30	16.828	16.823	35.714	5.512	26.106	0.057
40	16.83	16.823	35.715	5.514	26.106	0.076
50	16.828	16.82	35.715	5.503	26.107	0.095
60	16.796	16.786	35.713	5.48	26.114	0.114
70	16.616	16.604	35.704	5.438	26.15	0.133
80	16.595	16.582	35.7	5.317	26.152	0.152
90	16.586	16.571	35.7	5.338	26.154	0.171
100	16.574	16.558	35.698	5.323	26.156	0.190
110	16.571	16.553	35.698	5.305	26.157	0.209
120	16.571	16.551	35.699	5.311	26.158	0.228
130	16.543	16.522	35.694	5.285	26.161	0.246
140	16.53	16.508	35.694	5.255	26.165	0.265
150	16.491	16.467	35.687	5.238	26.169	0.284
160	16.43	16.404	35.675	5.192	26.174	0.303
170	16.356	16.328	35.661	5.138	26.181	0.322
180	16.182	16.153	35.631	5.064	26.199	0.341
190	16.083	16.052	35.614	5.04	26.209	0.359
200	16.014	15.982	35.604	4.969	26.217	0.378
210	15.858	15.825	35.581	4.962	26.236	0.397
220	15.77	15.735	35.566	4.943	26.245	0.415
230	15.719	15.683	35.557	4.913	26.25	0.433
240	15.662	15.625	35.548	4.908	26.256	0.452
250	15.58	15.541	35.535	4.884	26.265	0.470
260	15.452	15.412	35.514	4.888	26.278	0.488
270	15.335	15.293	35.495	4.887	26.289	0.506
280	15.211	15.168	35.474	4.882	26.301	0.525
290	15.062	15.017	35.449	4.899	26.315	0.542
300	14.919	14.874	35.426	4.908	26.329	0.560
325	14.643	14.594	35.382	4.889	26.356	0.605
350	14.289	14.237	35.326	4.897	26.39	0.648
375	13.879	13.824	35.263	4.896	26.428	0.691
400	13.501	13.444	35.211	4.826	26.467	0.734
425	13.25	13.19	35.178	4.808	26.493	0.775
450	12.901	12.839	35.15	4.721	26.542	0.816
475	12.583	12.518	35.117	4.718	26.58	0.856
500	12.345	12.277	35.093	4.73	26.608	0.895
550	11.593	11.521	34.998	4.733	26.678	0.971
600	10.951	10.876	34.928	4.787	26.742	1.045
650	10.039	9.962	34.797	4.634	26.8	1.116
700	8.791	8.714	34.657	4.506	26.895	1.182
750	7.543	7.468	34.535	4.547	26.987	1.244
800	6.892	6.815	34.475	4.668	27.031	1.303
850	6.171	6.093	34.416	4.768	27.079	1.359
900	5.41	5.333	34.363	4.881	27.131	1.412
950	4.969	4.891	34.343	4.951	27.167	1.463
1000	4.711	4.631	34.335	4.937	27.19	1.513
1100	4.046	3.962	34.342	4.756	27.267	1.607
1200	3.606	3.517	34.377	4.563	27.339	1.693
1300	3.373	3.278	34.43	4.359	27.404	1.773
1400	3.184	3.083	34.488	4.197	27.469	1.847
1500	3.084	2.975	34.542	4.141	27.522	1.916
1600	3.054	2.937	34.609	4.199	27.579	1.980
1700	3.012	2.887	34.665	4.28	27.628	2.040
1800	2.952	2.819	34.706	4.43	27.667	2.096
1900	2.888	2.747	34.732	4.469	27.694	2.149
2000	2.832	2.683	34.764	4.586	27.725	2.201
2005	2.827	2.677	34.766	4.588	27.727	2.203

PR	TE	PT	SA	OX	RN
6.8	16.850	16.849	35.716	5.540	14
48.5	16.839	16.831	35.714	5.540	13
101.7	16.579	16.563	35.699	5.381	12
151.9	16.434	16.410	35.675	5.301	11
201.2	15.908	15.876	35.590	5.093	10
299.8	14.870	14.825	35.416	5.075	9
402.6	13.449	13.392	35.203	5.034	8
499.7	12.352	12.284	35.093	4.936	7
748.1	7.763	7.686	34.552	4.649	6
999.7	4.658	4.578	34.332	4.898	5
1248.2	3.441	3.350	34.409	4.374	4
1500.2	3.081	2.972	34.547	4.123	3
1749.7	2.969	2.840	34.691	4.372	2
2007.9	2.828	2.677	34.764	4.658	1

CTD sj970521



station 22

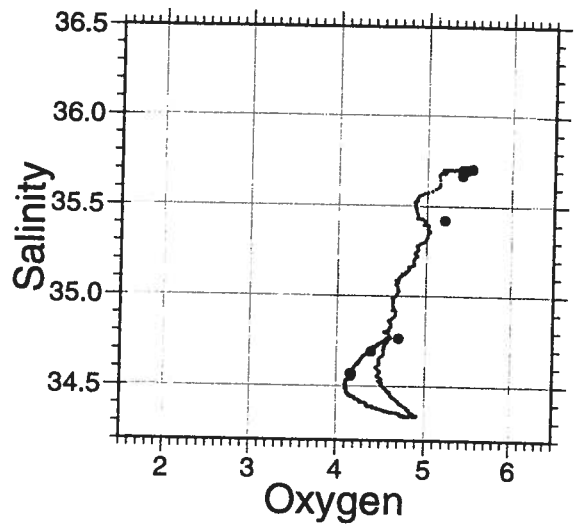
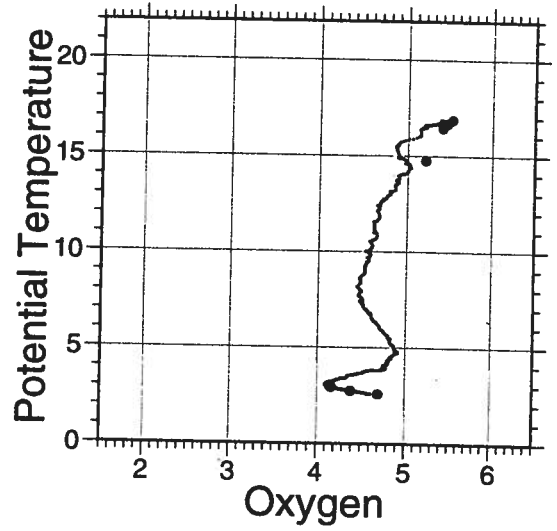
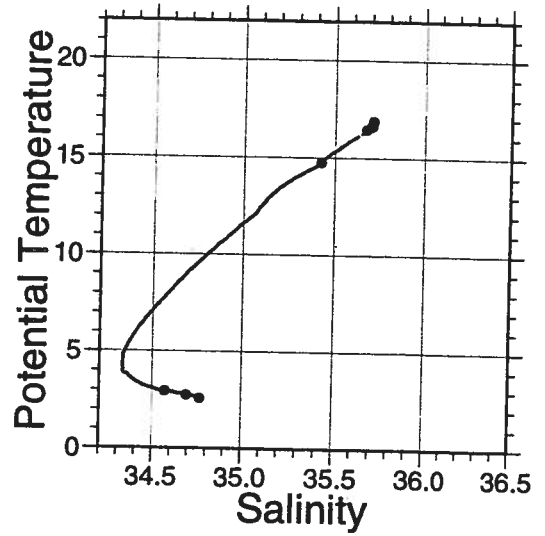
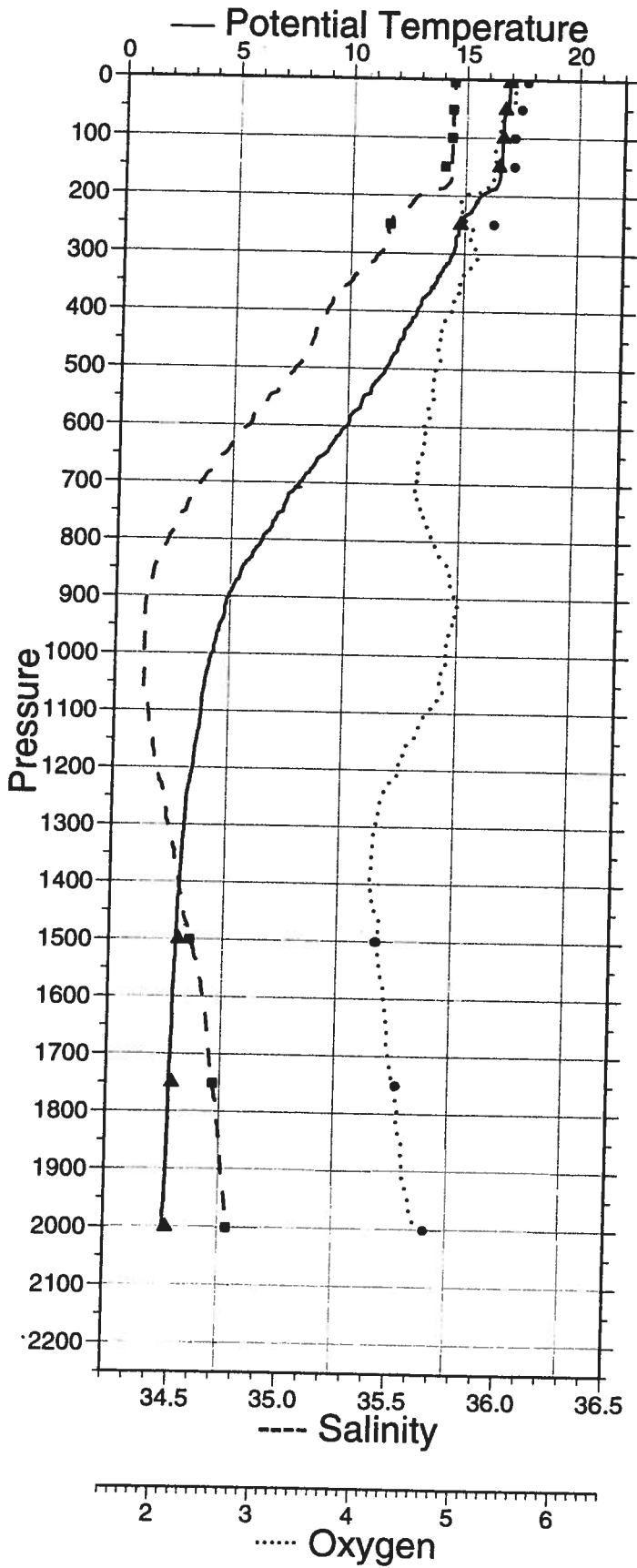
lat. 31 28.08 S
lon. 3 18.97 W

97/09/14
14:34:30

PR	TE	PT	SA	OX	S0	HZ
0	16.908	16.908	35.711	5.4	26.083	0.000
10	16.906	16.904	35.711	5.407	26.084	0.019
20	16.899	16.896	35.711	5.401	26.086	0.038
30	16.896	16.891	35.711	5.386	26.087	0.058
40	16.877	16.87	35.711	5.384	26.092	0.077
50	16.82	16.812	35.708	5.374	26.104	0.096
60	16.713	16.703	35.706	5.328	26.128	0.115
70	16.67	16.659	35.705	5.274	26.138	0.134
80	16.669	16.656	35.704	5.257	26.137	0.153
90	16.663	16.648	35.705	5.252	26.14	0.172
100	16.657	16.64	35.703	5.24	26.14	0.191
110	16.651	16.633	35.703	5.215	26.142	0.210
120	16.648	16.628	35.704	5.226	26.144	0.229
130	16.643	16.622	35.703	5.213	26.145	0.248
140	16.636	16.613	35.703	5.214	26.147	0.267
150	16.56	16.535	35.691	5.176	26.156	0.286
160	16.582	16.556	35.704	5.203	26.161	0.305
170	16.557	16.529	35.702	5.182	26.166	0.324
180	16.47	16.441	35.687	5.157	26.175	0.343
190	16.117	16.086	35.618	5.146	26.204	0.362
200	15.719	15.688	35.552	4.9	26.245	0.380
210	15.573	15.54	35.53	4.871	26.261	0.399
220	15.421	15.387	35.508	4.868	26.279	0.417
230	15.205	15.169	35.471	4.885	26.298	0.435
240	14.937	14.901	35.434	4.889	26.329	0.453
250	14.899	14.861	35.431	4.94	26.336	0.470
260	14.776	14.737	35.415	4.989	26.351	0.488
270	14.662	14.622	35.4	4.99	26.364	0.505
280	14.656	14.615	35.399	4.978	26.365	0.522
290	14.613	14.57	35.396	5.017	26.372	0.540
300	14.518	14.473	35.377	5.011	26.378	0.557
325	14.136	14.088	35.302	4.974	26.403	0.600
350	13.822	13.771	35.248	4.886	26.427	0.643
375	13.332	13.279	35.18	4.868	26.476	0.685
400	13.026	12.971	35.142	4.791	26.51	0.726
425	12.659	12.601	35.106	4.701	26.555	0.766
450	12.327	12.266	35.08	4.688	26.6	0.805
475	12.028	11.965	35.048	4.685	26.634	0.844
500	11.675	11.61	34.998	4.653	26.662	0.882
550	10.731	10.664	34.883	4.637	26.745	0.955
600	10.04	9.969	34.797	4.563	26.799	1.025
650	9.058	8.985	34.685	4.533	26.874	1.092
700	7.991	7.918	34.577	4.492	26.954	1.155
750	7.313	7.238	34.51	4.503	27	1.215
800	6.436	6.362	34.434	4.649	27.059	1.272
850	5.595	5.522	34.372	4.801	27.116	1.326
900	5.004	4.93	34.34	4.874	27.16	1.377
950	4.629	4.554	34.335	4.847	27.198	1.426
1000	4.321	4.243	34.334	4.806	27.231	1.474
1100	3.908	3.825	34.356	4.608	27.292	1.564
1200	3.584	3.495	34.399	4.351	27.359	1.648
1300	3.298	3.204	34.459	4.123	27.434	1.725
1400	3.156	3.055	34.514	4.102	27.492	1.797
1500	3.049	2.941	34.575	4.181	27.551	1.863
1600	2.969	2.853	34.636	4.251	27.608	1.924
1700	2.921	2.797	34.673	4.314	27.643	1.981
1800	2.877	2.745	34.71	4.421	27.677	2.036
1900	2.829	2.689	34.735	4.479	27.702	2.089
2000	2.732	2.584	34.768	4.613	27.737	2.139

PR	TE	PT	SA	OX	RN
4.1	16.905	16.904	35.710	5.522	20
51.1	16.722	16.714	35.704	5.464	19
99.7	16.656	16.640	35.702	5.402	18
149.1	16.494	16.470	35.672	5.402	17
249.0	14.806	14.769	35.423	5.202	16
1500.0	3.052	2.944	34.571	4.157	6
1500.0	3.052	2.944	34.570	4.168	3
1750.3	2.884	2.756	34.692	4.390	2
2000.4	2.731	2.583	34.766	4.696	1

CTD sj970522



station 23

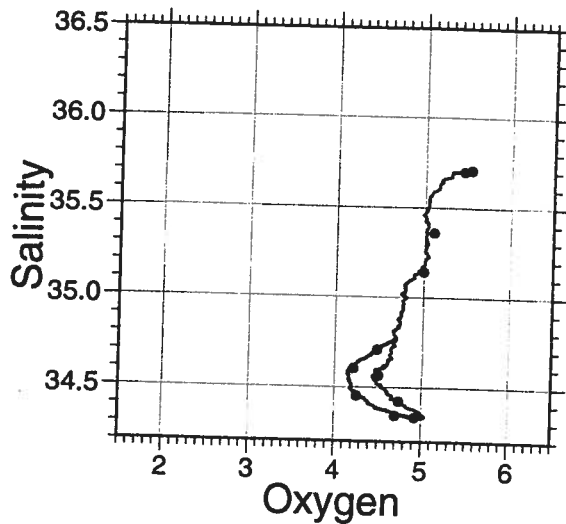
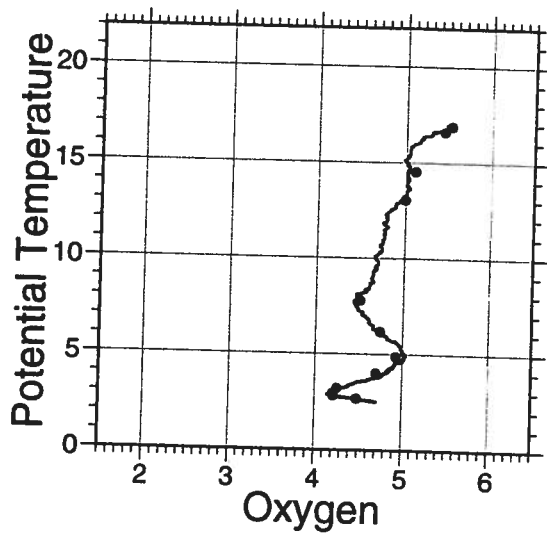
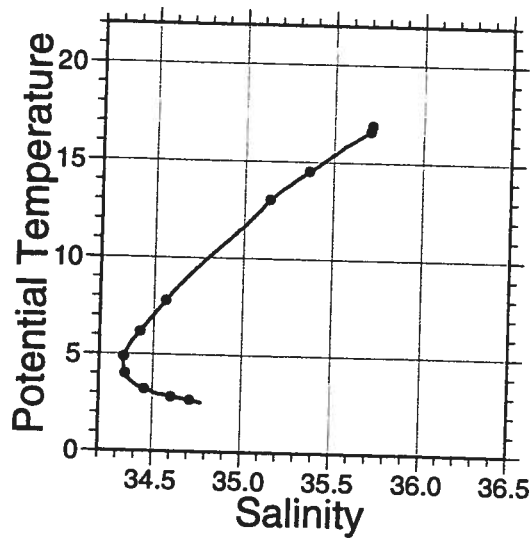
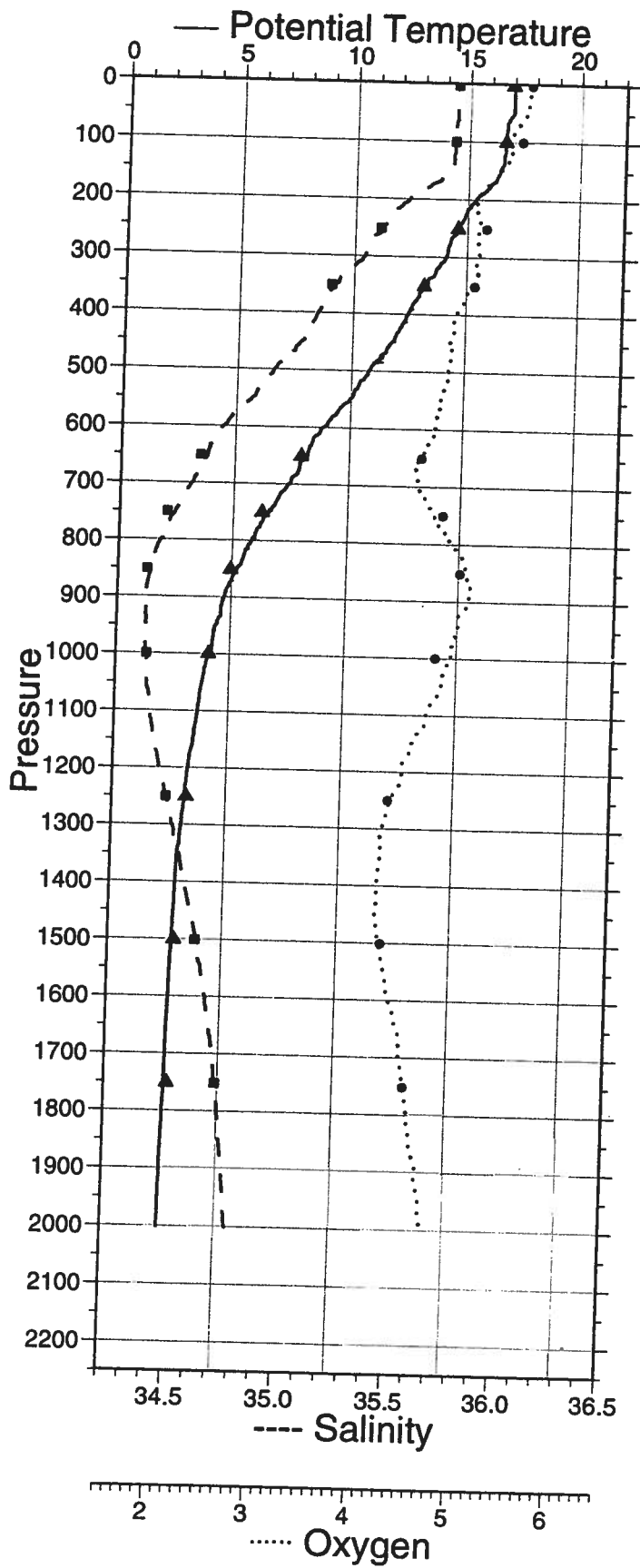
lat. 31 27.90 S
lon. 3 43.02 W

97/09/14
17:56:18

PR	TE	PT	SA	OX	S0	HZ
0	16.949	16.949	35.711	5.513	26.073	0.000
10	16.964	16.962	35.71	5.507	26.069	0.019
20	16.969	16.965	35.71	5.517	26.069	0.039
30	16.972	16.967	35.71	5.492	26.068	0.058
40	16.973	16.966	35.71	5.506	26.068	0.078
50	16.958	16.95	35.71	5.477	26.072	0.097
60	16.792	16.782	35.712	5.458	26.114	0.116
70	16.702	16.691	35.704	5.414	26.129	0.135
80	16.681	16.668	35.702	5.397	26.133	0.154
90	16.659	16.644	35.702	5.352	26.139	0.173
100	16.652	16.635	35.701	5.315	26.14	0.192
110	16.642	16.624	35.701	5.304	26.143	0.211
120	16.627	16.607	35.7	5.34	26.146	0.230
130	16.604	16.583	35.698	5.316	26.15	0.249
140	16.573	16.55	35.694	5.303	26.155	0.268
150	16.432	16.408	35.666	5.222	26.166	0.287
160	16.333	16.307	35.649	5.189	26.177	0.306
170	16.165	16.137	35.621	5.164	26.195	0.325
180	15.92	15.891	35.576	5.071	26.217	0.344
190	15.683	15.653	35.539	5.043	26.242	0.362
200	15.38	15.349	35.493	5.02	26.275	0.380
210	15.173	15.141	35.461	4.983	26.297	0.398
220	14.999	14.966	35.436	5.017	26.317	0.416
230	14.896	14.861	35.421	5.023	26.328	0.433
240	14.783	14.747	35.403	5.039	26.339	0.451
250	14.592	14.555	35.371	5.028	26.356	0.468
260	14.533	14.494	35.359	5.03	26.36	0.486
270	14.301	14.261	35.322	5.026	26.381	0.503
280	14.219	14.178	35.309	5.035	26.389	0.520
290	14.177	14.135	35.301	5.027	26.392	0.537
300	14.098	14.054	35.29	5.018	26.401	0.555
325	13.668	13.621	35.225	5.045	26.441	0.597
350	13.155	13.106	35.158	4.973	26.495	0.638
375	12.821	12.769	35.117	4.892	26.53	0.679
400	12.467	12.414	35.084	4.803	26.575	0.718
425	12.138	12.082	35.049	4.793	26.612	0.757
450	11.779	11.72	35.011	4.783	26.651	0.795
475	11.373	11.312	34.955	4.766	26.684	0.832
500	10.805	10.743	34.89	4.748	26.737	0.868
550	9.995	9.931	34.792	4.679	26.802	0.937
600	8.859	8.793	34.665	4.652	26.889	1.003
650	8.176	8.108	34.597	4.473	26.941	1.066
700	7.458	7.388	34.531	4.485	26.995	1.126
750	6.614	6.544	34.458	4.629	27.054	1.183
800	5.909	5.839	34.396	4.827	27.096	1.238
850	5.295	5.223	34.353	4.992	27.136	1.290
900	4.761	4.689	34.333	4.99	27.182	1.340
950	4.41	4.336	34.339	4.9	27.225	1.388
1000	4.222	4.145	34.341	4.824	27.247	1.434
1100	3.769	3.687	34.368	4.613	27.315	1.522
1200	3.422	3.335	34.419	4.392	27.39	1.603
1300	3.212	3.118	34.485	4.199	27.463	1.677
1400	3.034	2.934	34.546	4.166	27.529	1.745
1500	2.957	2.85	34.606	4.195	27.584	1.808
1600	2.871	2.756	34.657	4.306	27.633	1.866
1700	2.829	2.706	34.695	4.433	27.668	1.920
1800	2.776	2.645	34.724	4.527	27.697	1.973
1900	2.715	2.576	34.747	4.621	27.721	2.023
2000	2.681	2.533	34.773	4.706	27.746	2.071

PR	TE	PT	SA	OX	RN
3.1	16.923	16.923	35.712	5.534	16
100.2	16.634	16.617	35.703	5.449	14
250.8	14.566	14.528	35.362	5.108	11
350.4	13.102	13.054	35.143	4.996	10
650.8	7.871	7.804	34.566	4.504	8
750.0	6.254	6.186	34.423	4.739	7
851.0	4.952	4.882	34.336	4.925	6
999.3	4.093	4.017	34.344	4.699	5
1250.0	3.299	3.209	34.453	4.255	4
1501.0	2.944	2.836	34.604	4.215	3
1751.1	2.804	2.677	34.711	4.484	2

CTD sj970523



station 24

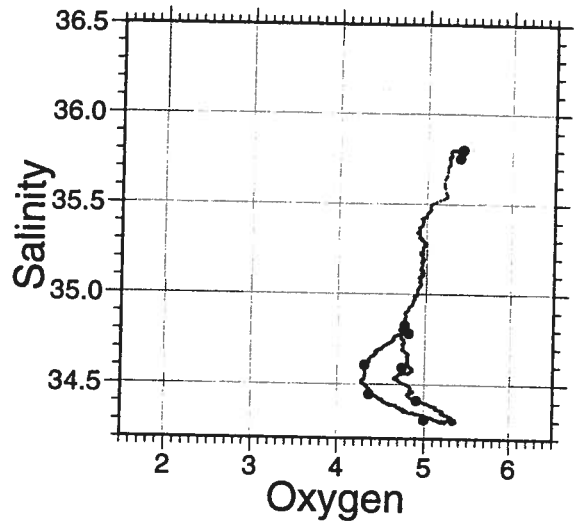
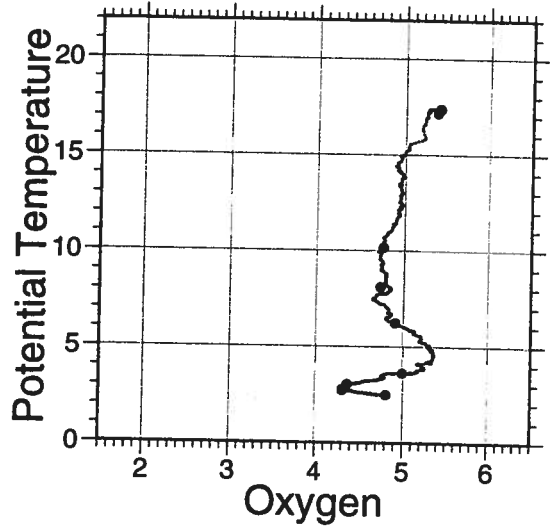
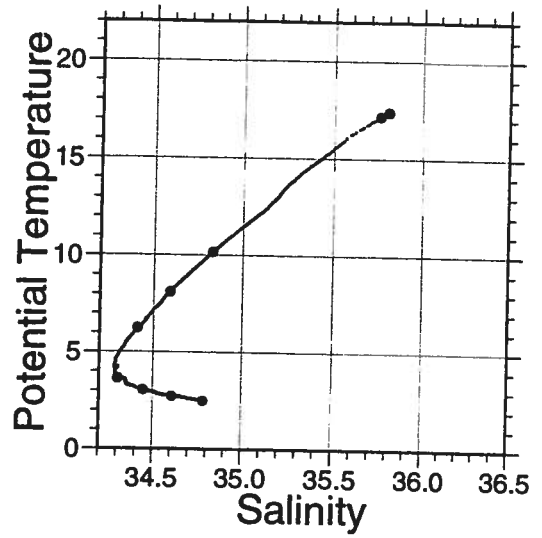
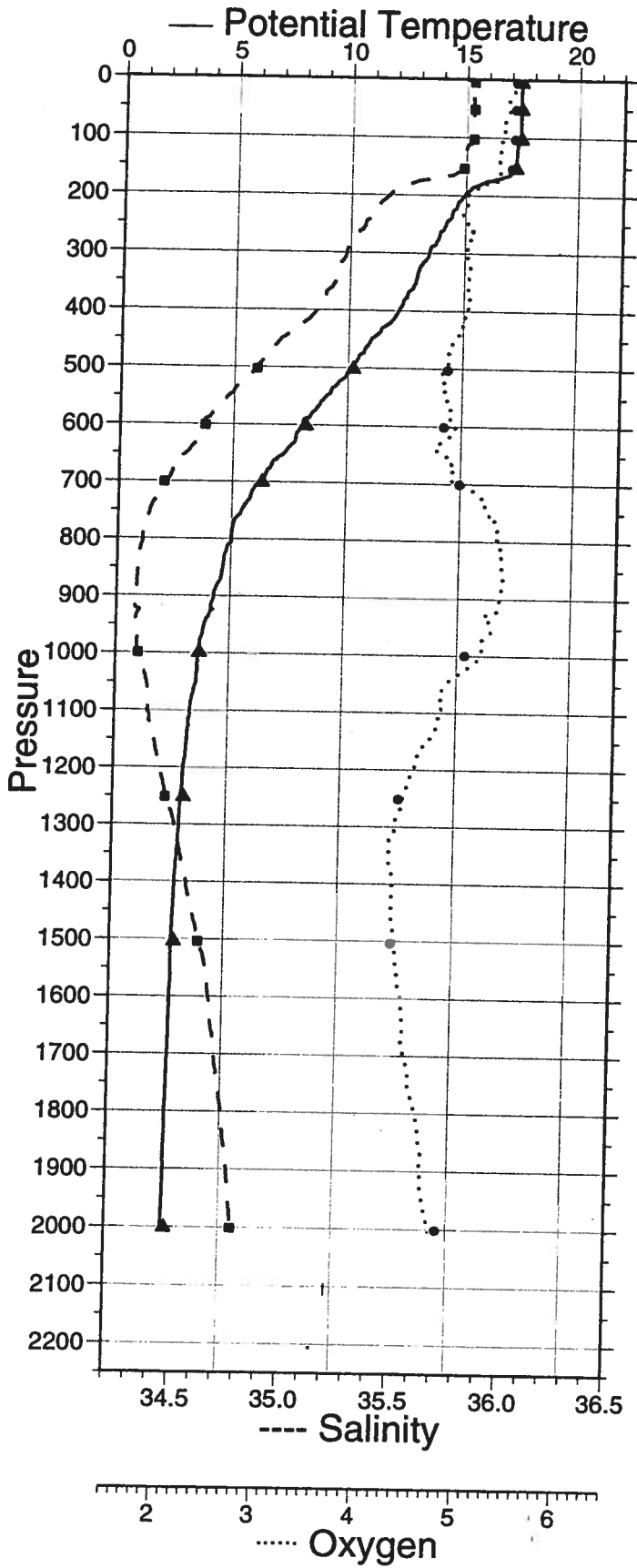
lat. 32 3.00 S
lon. 4 59.93 W

97/09/15
02:13:54

PR	TE	PT	SA	OX	S0	HZ
0	17.406	17.406	35.798	5.385	26.03	0.000
10	17.407	17.405	35.797	5.383	26.03	0.020
20	17.408	17.405	35.797	5.386	26.03	0.039
30	17.41	17.405	35.798	5.366	26.03	0.059
40	17.41	17.404	35.799	5.341	26.032	0.079
50	17.411	17.402	35.799	5.352	26.032	0.099
60	17.412	17.402	35.799	5.325	26.032	0.119
70	17.412	17.4	35.8	5.314	26.033	0.139
80	17.418	17.404	35.8	5.292	26.032	0.159
90	17.42	17.405	35.8	5.298	26.032	0.179
100	17.394	17.377	35.8	5.279	26.039	0.199
110	17.344	17.325	35.791	5.262	26.044	0.218
120	17.268	17.248	35.768	5.269	26.045	0.238
130	17.258	17.236	35.765	5.269	26.046	0.258
140	17.247	17.223	35.762	5.245	26.047	0.278
150	17.221	17.196	35.757	5.252	26.049	0.298
160	17.064	17.037	35.732	5.257	26.068	0.318
170	16.564	16.537	35.641	5.202	26.117	0.338
180	15.68	15.652	35.514	5.102	26.223	0.357
190	15.236	15.207	35.455	5.007	26.278	0.375
200	14.984	14.954	35.421	4.939	26.308	0.393
210	14.752	14.72	35.389	4.95	26.334	0.411
220	14.649	14.616	35.372	4.913	26.344	0.428
230	14.46	14.426	35.346	4.892	26.365	0.445
240	14.383	14.348	35.335	4.92	26.373	0.463
250	14.182	14.146	35.311	4.945	26.397	0.480
260	14.081	14.043	35.298	4.964	26.409	0.497
270	13.921	13.882	35.278	4.984	26.428	0.513
280	13.788	13.748	35.262	4.954	26.443	0.530
290	13.548	13.507	35.234	4.931	26.472	0.547
300	13.478	13.436	35.227	4.942	26.481	0.563
325	13.088	13.043	35.197	4.969	26.538	0.603
350	12.921	12.872	35.178	4.943	26.557	0.642
375	12.563	12.512	35.139	4.955	26.598	0.681
400	12.202	12.149	35.093	4.919	26.633	0.719
425	11.71	11.655	35.026	4.902	26.675	0.756
450	11.04	10.984	34.934	4.824	26.728	0.793
475	10.605	10.548	34.879	4.776	26.763	0.828
500	10.137	10.078	34.818	4.728	26.797	0.862
550	9.116	9.055	34.698	4.736	26.873	0.928
600	8.117	8.055	34.584	4.843	26.939	0.990
650	7.296	7.232	34.507	4.731	26.998	1.050
700	6.277	6.214	34.414	4.919	27.062	1.106
750	5.505	5.441	34.345	5.212	27.104	1.160
800	5.075	5.01	34.315	5.295	27.131	1.211
850	4.742	4.674	34.296	5.348	27.154	1.262
900	4.365	4.296	34.287	5.333	27.188	1.311
950	3.962	3.891	34.291	5.246	27.233	1.358
1000	3.749	3.676	34.301	5.141	27.263	1.403
1100	3.395	3.317	34.352	4.754	27.338	1.488
1200	3.199	3.114	34.417	4.497	27.409	1.566
1300	3.056	2.964	34.488	4.322	27.48	1.638
1400	2.909	2.81	34.549	4.307	27.542	1.704
1500	2.843	2.736	34.605	4.331	27.594	1.765
1600	2.799	2.685	34.659	4.412	27.641	1.822
1700	2.773	2.651	34.693	4.456	27.671	1.876
1800	2.709	2.579	34.727	4.579	27.705	1.927
1900	2.694	2.556	34.759	4.637	27.733	1.976
2000	2.644	2.497	34.783	4.737	27.757	2.024
2005	2.642	2.495	34.783	4.732	27.757	2.026

PR	TE	PT	SA	OX	RN
5.0	17.407	17.406	35.803	5.406	14
51.7	17.422	17.414	35.802	5.402	13
102.6	17.422	17.405	35.801	5.397	12
153.4	17.215	17.189	35.757	5.370	11
502.1	10.219	10.159	34.827	4.761	9
601.4	8.178	8.115	34.593	4.734	8
700.7	6.316	6.252	34.411	4.902	7
999.0	3.712	3.639	34.304	4.992	5
1251.7	3.139	3.050	34.445	4.358	4
1504.0	2.839	2.733	34.608	4.305	3
2001.2	2.643	2.496	34.782	4.806	1

CTD sj970524



station 25

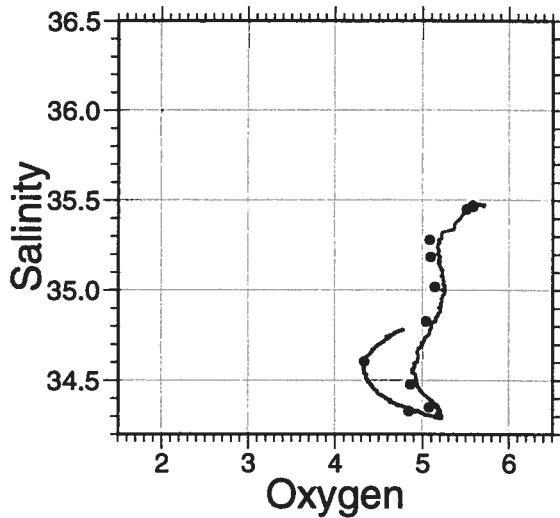
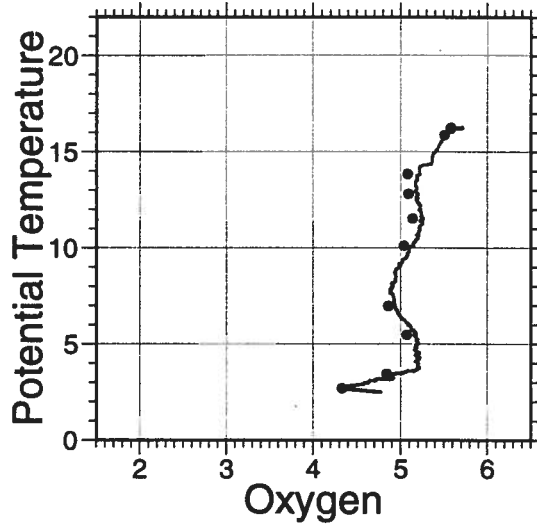
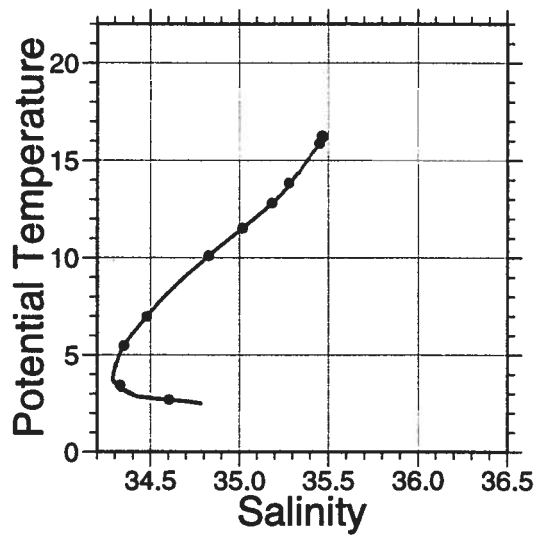
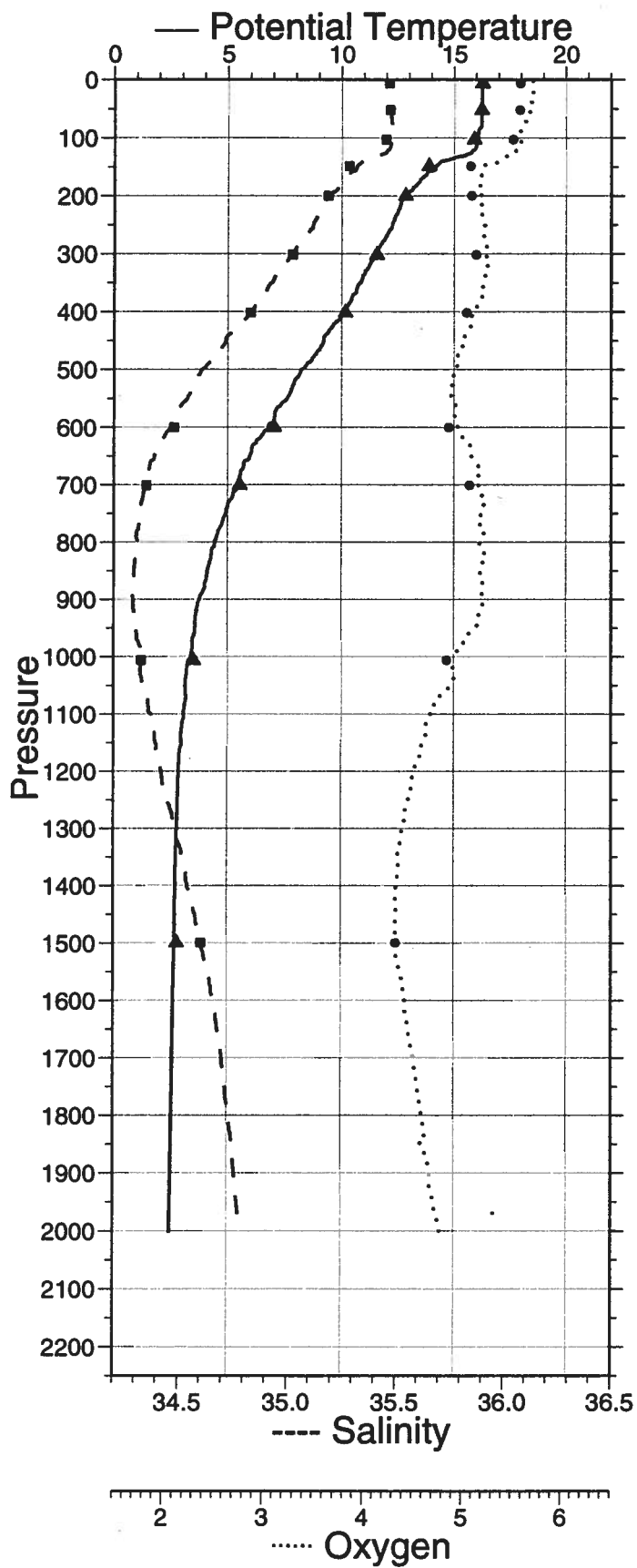
lat. 32 59.93 S
lon. 7 0.00 W

97/09/15
13:45:38

PR	TE	PT	SA	OX	SO	HZ
0	16.271	16.271	35.469	5.709	26.047	0.000
10	16.274	16.272	35.474	5.71	26.05	0.020
20	16.253	16.25	35.475	5.715	26.056	0.039
30	16.247	16.243	35.475	5.71	26.058	0.059
40	16.242	16.236	35.475	5.7	26.06	0.078
50	16.239	16.231	35.475	5.686	26.061	0.098
60	16.241	16.232	35.476	5.662	26.061	0.117
70	16.241	16.229	35.477	5.635	26.063	0.137
80	16.234	16.222	35.481	5.604	26.068	0.156
90	16.103	16.088	35.481	5.589	26.098	0.176
100	16.087	16.071	35.478	5.57	26.1	0.195
110	16.044	16.027	35.474	5.569	26.107	0.215
120	15.948	15.929	35.465	5.53	26.123	0.234
130	15.491	15.471	35.419	5.462	26.191	0.253
140	14.522	14.501	35.346	5.366	26.348	0.271
150	14.203	14.181	35.315	5.218	26.393	0.288
160	13.824	13.801	35.286	5.213	26.451	0.304
170	13.579	13.555	35.266	5.195	26.486	0.320
180	13.385	13.36	35.246	5.173	26.511	0.336
190	13.151	13.125	35.222	5.189	26.54	0.351
200	12.82	12.793	35.186	5.196	26.579	0.366
210	12.682	12.654	35.167	5.18	26.592	0.381
220	12.617	12.587	35.157	5.199	26.597	0.396
230	12.512	12.481	35.144	5.189	26.608	0.411
240	12.383	12.351	35.127	5.206	26.621	0.426
250	12.287	12.253	35.115	5.214	26.63	0.441
260	12.149	12.114	35.099	5.226	26.645	0.455
270	12.01	11.974	35.08	5.213	26.657	0.470
280	11.836	11.799	35.056	5.237	26.671	0.484
290	11.674	11.637	35.035	5.234	26.686	0.499
300	11.568	11.529	35.019	5.259	26.693	0.513
325	11.205	11.164	34.968	5.223	26.721	0.548
350	10.893	10.85	34.926	5.206	26.746	0.583
375	10.513	10.467	34.875	5.189	26.774	0.617
400	10.145	10.098	34.826	5.14	26.8	0.650
425	9.662	9.613	34.765	5.079	26.834	0.683
450	9.265	9.215	34.714	5.006	26.86	0.715
475	8.883	8.831	34.669	4.948	26.886	0.747
500	8.296	8.243	34.605	4.94	26.927	0.778
550	7.665	7.609	34.537	4.896	26.968	0.838
600	6.84	6.784	34.459	4.952	27.022	0.895
650	6.032	5.974	34.388	5.089	27.072	0.950
700	5.499	5.44	34.347	5.158	27.106	1.003
750	4.986	4.925	34.321	5.184	27.146	1.054
800	4.502	4.44	34.305	5.181	27.187	1.102
850	4.186	4.122	34.294	5.182	27.212	1.150
900	3.839	3.773	34.288	5.217	27.243	1.195
950	3.664	3.595	34.302	5.119	27.272	1.239
1000	3.49	3.418	34.334	4.854	27.314	1.282
1100	3.179	3.102	34.374	4.675	27.376	1.362
1200	2.962	2.879	34.421	4.507	27.434	1.437
1300	2.897	2.807	34.484	4.398	27.491	1.507
1400	2.84	2.743	34.541	4.334	27.542	1.572
1500	2.812	2.706	34.601	4.33	27.593	1.633
1600	2.763	2.65	34.66	4.419	27.645	1.690
1700	2.734	2.612	34.7	4.508	27.68	1.743
1800	2.711	2.581	34.731	4.59	27.708	1.794
1900	2.681	2.543	34.758	4.667	27.733	1.843
2000	2.65	2.503	34.781	4.775	27.755	1.890

PR	TE	PT	SA	OX	RN
6.0	16.271	16.270	35.466	5.583	16
51.9	16.225	16.217	35.470	5.576	15
102.6	15.905	15.889	35.452	5.509	14
148.6	13.872	13.850	35.281	5.077	13
199.5	12.839	12.811	35.184	5.088	12
301.5	11.566	11.528	35.019	5.137	11
401.4	10.165	10.118	34.827	5.037	10
599.9	7.044	6.986	34.478	4.858	8
700.7	5.536	5.476	34.350	5.070	7
1006.1	3.521	3.449	34.328	4.840	5
1499.4	2.808	2.702	34.604	4.329	3

CTD sj970525



station 26

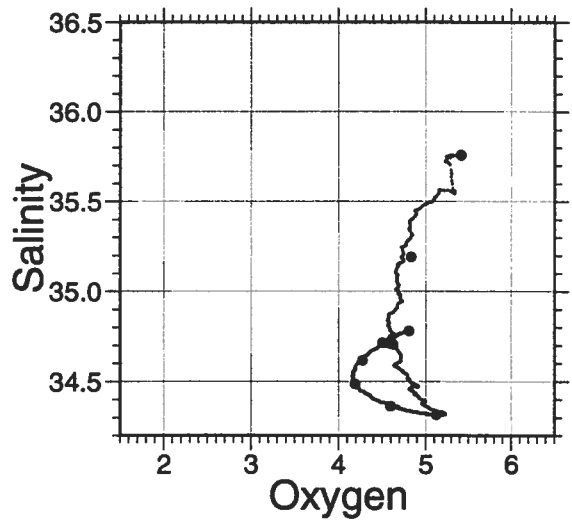
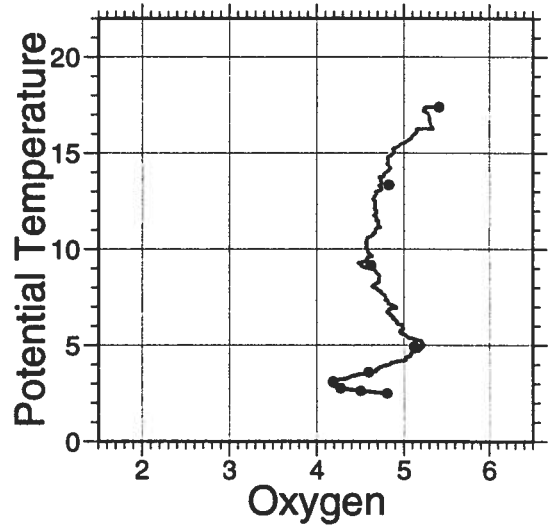
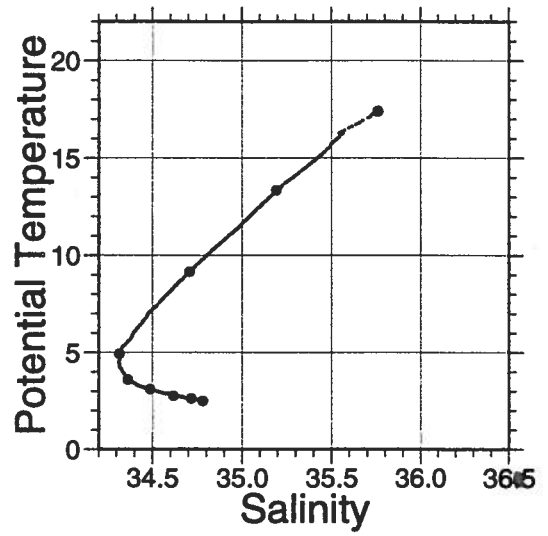
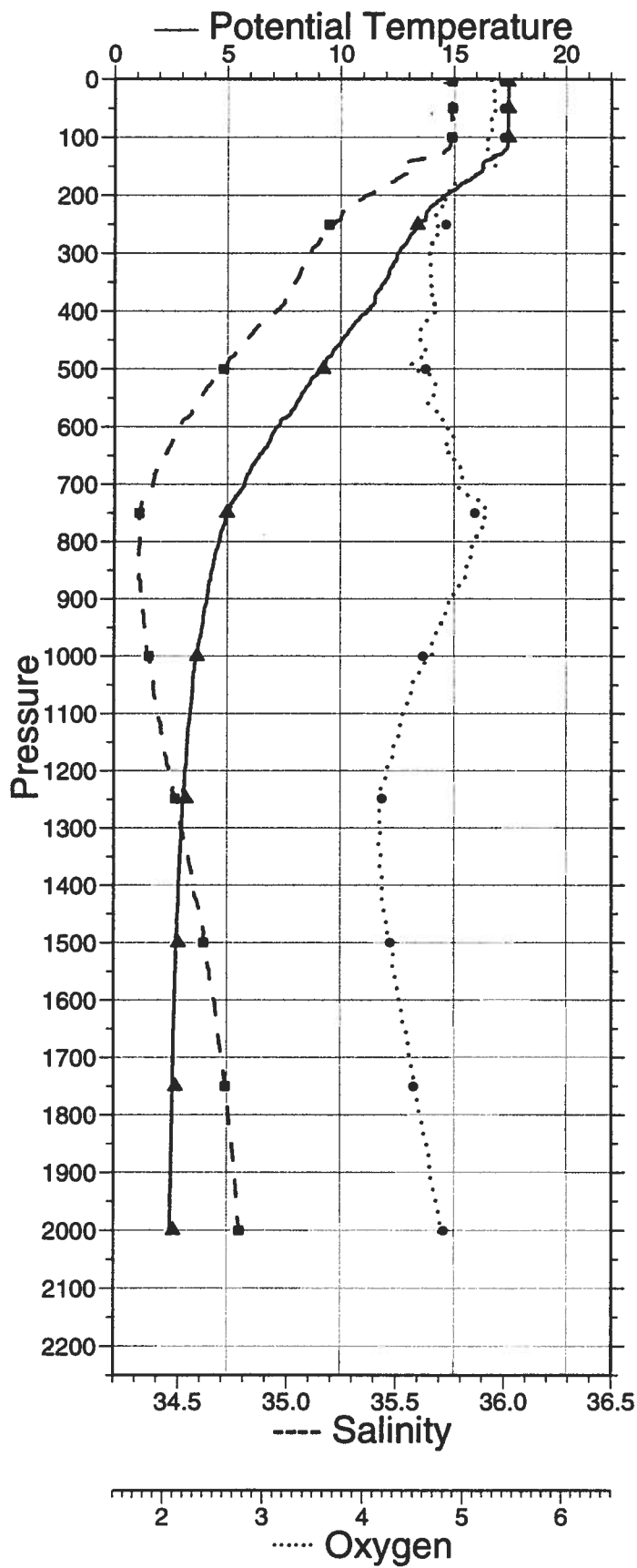
lat. 32 0.00 S
lon. 7 0.00 W

97/09/15
20:27:24

PR	TE	PT	SA	OX	S0	HZ
0	17.416	17.416	35.756	5.286	25.996	0.000
10	17.422	17.42	35.756	5.292	25.994	0.020
20	17.426	17.423	35.757	5.313	25.995	0.040
30	17.427	17.422	35.758	5.326	25.996	0.060
40	17.424	17.417	35.757	5.309	25.996	0.080
50	17.426	17.417	35.757	5.326	25.996	0.101
60	17.419	17.409	35.756	5.323	25.997	0.121
70	17.419	17.407	35.755	5.282	25.997	0.141
80	17.417	17.403	35.755	5.296	25.998	0.161
90	17.41	17.394	35.753	5.287	25.998	0.182
100	17.406	17.389	35.752	5.265	25.999	0.202
110	17.402	17.383	35.751	5.244	26	0.222
120	17.357	17.337	35.743	5.251	26.005	0.243
130	16.958	16.936	35.675	5.296	26.049	0.263
140	16.459	16.436	35.575	5.318	26.09	0.283
150	16.296	16.272	35.559	5.288	26.116	0.302
160	16.202	16.177	35.552	5.155	26.133	0.321
170	15.836	15.809	35.509	5.09	26.184	0.340
180	15.319	15.292	35.458	4.916	26.261	0.359
190	15.084	15.055	35.428	4.891	26.291	0.377
200	14.628	14.599	35.367	4.821	26.344	0.394
210	14.278	14.247	35.321	4.844	26.384	0.412
220	13.996	13.964	35.28	4.786	26.412	0.428
230	13.8	13.767	35.251	4.749	26.431	0.445
240	13.775	13.741	35.245	4.729	26.432	0.462
250	13.486	13.451	35.21	4.748	26.465	0.478
260	13.294	13.257	35.185	4.725	26.485	0.494
270	13.089	13.051	35.161	4.721	26.508	0.510
280	12.961	12.923	35.145	4.687	26.521	0.526
290	12.717	12.677	35.116	4.658	26.548	0.542
300	12.558	12.518	35.101	4.661	26.568	0.557
325	12.26	12.217	35.067	4.671	26.6	0.596
350	11.981	11.935	35.034	4.682	26.628	0.633
375	11.552	11.504	34.988	4.685	26.674	0.670
400	11.204	11.153	34.947	4.733	26.707	0.706
425	10.584	10.532	34.865	4.581	26.754	0.741
450	10.096	10.043	34.807	4.574	26.794	0.775
475	9.65	9.596	34.755	4.593	26.829	0.809
500	9.219	9.163	34.706	4.512	26.862	0.841
550	8.236	8.179	34.602	4.672	26.935	0.904
600	7.266	7.207	34.498	4.822	26.995	0.963
650	6.47	6.41	34.43	4.876	27.049	1.019
700	5.816	5.755	34.38	4.959	27.094	1.073
750	5.049	4.988	34.319	5.228	27.137	1.125
800	4.716	4.652	34.318	5.094	27.174	1.174
850	4.399	4.333	34.316	5.028	27.207	1.222
900	4.185	4.117	34.33	4.874	27.241	1.268
950	3.974	3.903	34.343	4.757	27.274	1.313
1000	3.721	3.648	34.36	4.678	27.313	1.356
1100	3.47	3.391	34.404	4.397	27.373	1.437
1200	3.248	3.163	34.456	4.239	27.436	1.513
1300	3.103	3.01	34.511	4.159	27.494	1.583
1400	2.994	2.894	34.566	4.188	27.548	1.648
1500	2.857	2.751	34.618	4.293	27.603	1.709
1600	2.832	2.717	34.666	4.36	27.644	1.765
1700	2.769	2.647	34.696	4.464	27.674	1.819
1800	2.734	2.603	34.731	4.568	27.706	1.870
1900	2.695	2.557	34.758	4.671	27.732	1.920
2000	2.648	2.502	34.78	4.785	27.754	1.967

PR	TE	PT	SA	OX	RN
3.9	17.401	17.401	35.760	5.410	12
49.9	17.421	17.413	35.760	5.415	11
100.1	17.424	17.407	35.757	5.415	10
250.4	13.379	13.344	35.192	4.828	8
499.9	9.228	9.172	34.706	4.622	7
749.8	4.989	4.928	34.316	5.122	6
999.9	3.676	3.603	34.362	4.598	5
1248.6	3.198	3.109	34.486	4.188	4
1499.8	2.871	2.765	34.616	4.273	3
1749.9	2.758	2.631	34.716	4.504	2
2000.1	2.649	2.502	34.780	4.808	1

CTD sj970526



station 27

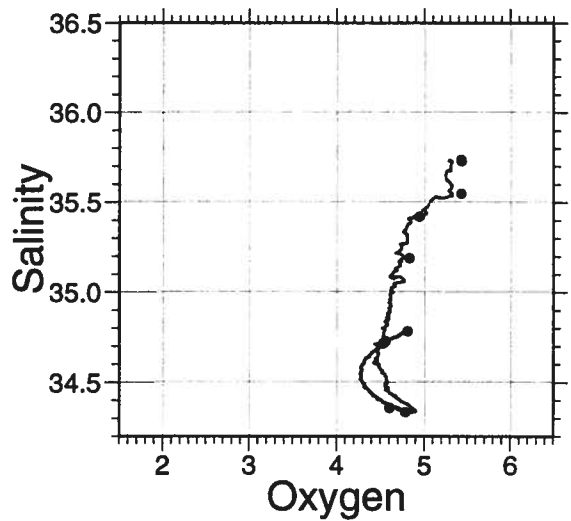
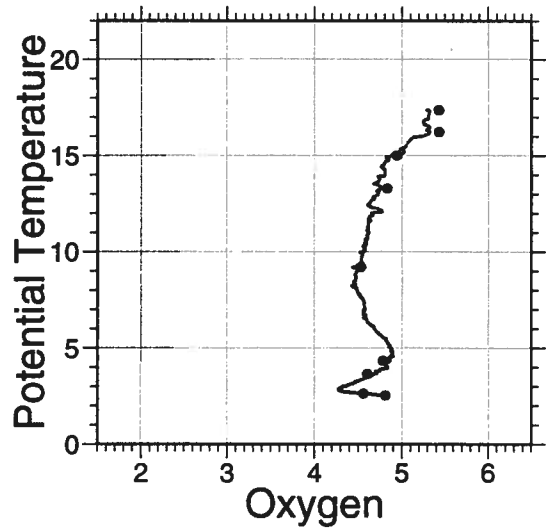
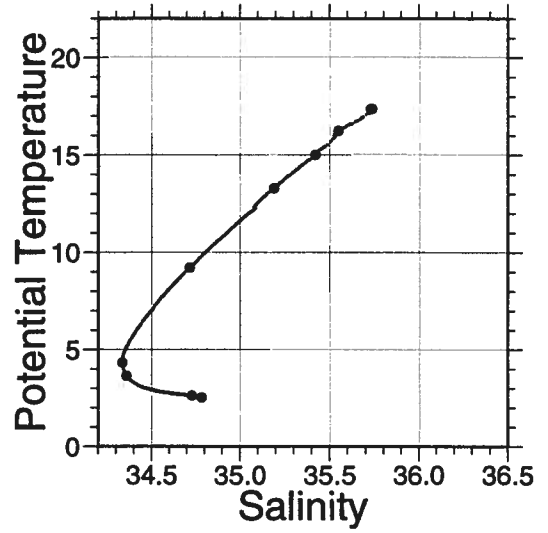
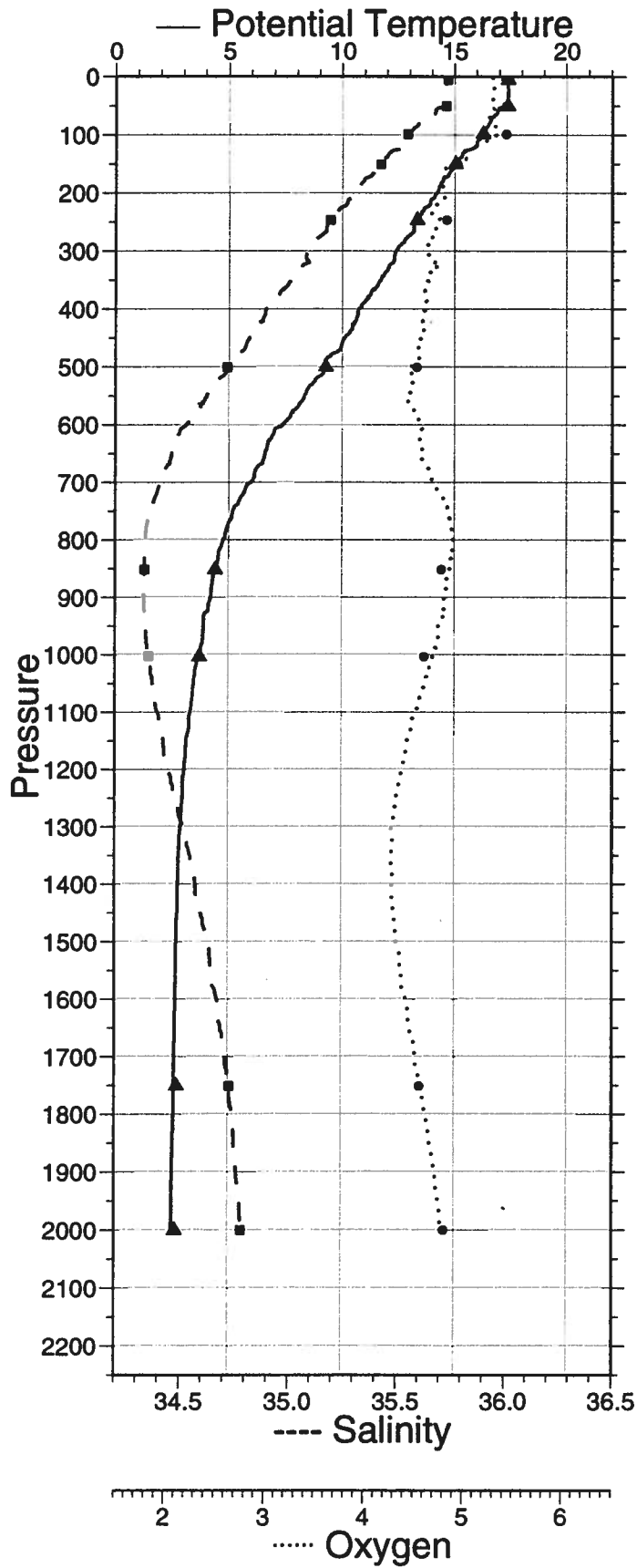
lat. 31 0.00 S
lon. 6 59.93 W

97/09/16
03:25:17

PR	TE	PT	SA	OX	S0	HZ
0	17.379	17.379	35.732	5.297	25.986	0.000
10	17.378	17.376	35.73	5.302	25.985	0.020
20	17.38	17.377	35.731	5.307	25.986	0.040
30	17.385	17.38	35.73	5.313	25.984	0.060
40	17.385	17.378	35.731	5.293	25.985	0.081
50	17.316	17.307	35.723	5.326	25.996	0.101
60	16.917	16.907	35.677	5.303	26.057	0.121
70	16.634	16.623	35.626	5.26	26.085	0.140
80	16.555	16.542	35.603	5.308	26.087	0.160
90	16.385	16.371	35.573	5.307	26.104	0.179
100	16.256	16.24	35.545	5.325	26.112	0.198
110	16.04	16.022	35.526	5.238	26.148	0.218
120	15.958	15.939	35.531	5.124	26.171	0.236
130	15.414	15.394	35.467	5.004	26.245	0.255
140	15.255	15.234	35.442	5.022	26.262	0.273
150	15.069	15.046	35.422	4.88	26.288	0.291
160	14.902	14.878	35.405	4.828	26.312	0.308
170	14.754	14.729	35.381	4.815	26.326	0.326
180	14.503	14.476	35.343	4.766	26.351	0.343
190	14.336	14.308	35.325	4.791	26.374	0.360
200	14.233	14.204	35.309	4.802	26.384	0.377
210	14.021	13.99	35.28	4.805	26.406	0.394
220	13.921	13.889	35.264	4.729	26.415	0.411
230	13.632	13.599	35.226	4.706	26.446	0.427
240	13.437	13.403	35.205	4.755	26.47	0.444
250	13.257	13.222	35.181	4.733	26.489	0.460
260	13.213	13.177	35.172	4.727	26.491	0.476
270	13.1	13.062	35.158	4.727	26.503	0.492
280	12.816	12.778	35.124	4.682	26.534	0.508
290	12.612	12.572	35.102	4.638	26.558	0.523
300	12.436	12.396	35.084	4.625	26.578	0.539
325	12.122	12.079	35.06	4.763	26.621	0.576
350	11.762	11.717	35.009	4.624	26.65	0.614
375	11.291	11.244	34.954	4.617	26.696	0.650
400	10.775	10.726	34.893	4.602	26.742	0.685
425	10.568	10.516	34.867	4.596	26.759	0.720
450	10.145	10.091	34.817	4.577	26.794	0.754
475	9.777	9.722	34.774	4.54	26.823	0.787
500	9.28	9.224	34.715	4.48	26.859	0.820
550	8.376	8.318	34.62	4.469	26.928	0.883
600	7.404	7.345	34.527	4.572	26.998	0.942
650	6.648	6.588	34.46	4.581	27.05	0.999
700	6.049	5.987	34.413	4.688	27.091	1.053
750	5.244	5.182	34.361	4.847	27.148	1.104
800	4.82	4.756	34.342	4.895	27.181	1.153
850	4.471	4.405	34.337	4.864	27.216	1.201
900	4.296	4.227	34.336	4.818	27.234	1.247
950	3.974	3.903	34.344	4.745	27.274	1.292
1000	3.752	3.678	34.358	4.709	27.308	1.335
1100	3.401	3.322	34.396	4.518	27.373	1.416
1200	3.153	3.069	34.447	4.383	27.437	1.492
1300	3	2.908	34.513	4.286	27.505	1.561
1400	2.897	2.799	34.574	4.284	27.563	1.625
1500	2.834	2.728	34.625	4.325	27.61	1.684
1600	2.805	2.691	34.671	4.422	27.65	1.740
1700	2.775	2.653	34.709	4.517	27.684	1.793
1800	2.749	2.619	34.743	4.622	27.714	1.843
1900	2.699	2.56	34.762	4.719	27.734	1.892
2000	2.672	2.525	34.784	4.791	27.755	1.939

PR	TE	PT	SA	OX	RN
4.9	17.381	17.380	35.737	5.428	12
50.4	17.368	17.360	35.729	5.433	11
98.4	16.262	16.247	35.549	5.431	10
150.4	15.037	15.014	35.422	4.940	9
246.6	13.329	13.295	35.191	4.831	8
500.1	9.279	9.223	34.715	4.528	7
851.4	4.406	4.340	34.336	4.781	6
1003.5	3.732	3.658	34.358	4.605	5
1750.9	2.751	2.625	34.729	4.560	2
2000.4	2.673	2.526	34.784	4.808	1

CTD sj970527



station 28

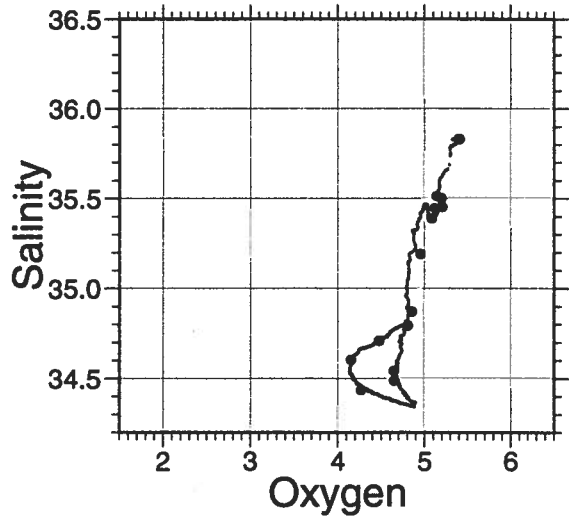
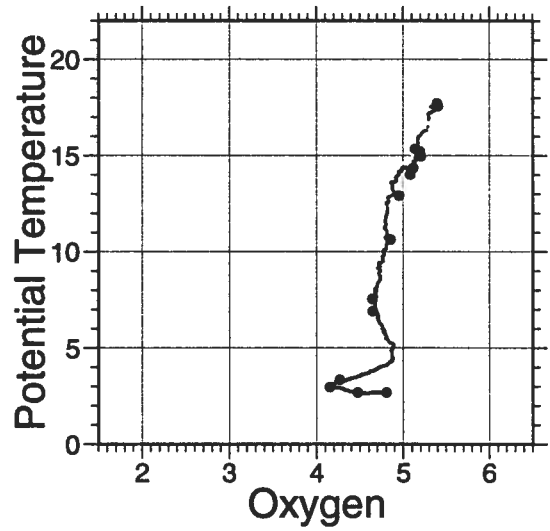
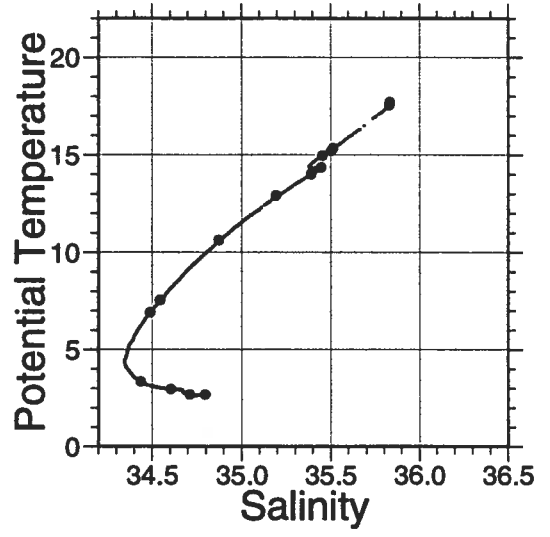
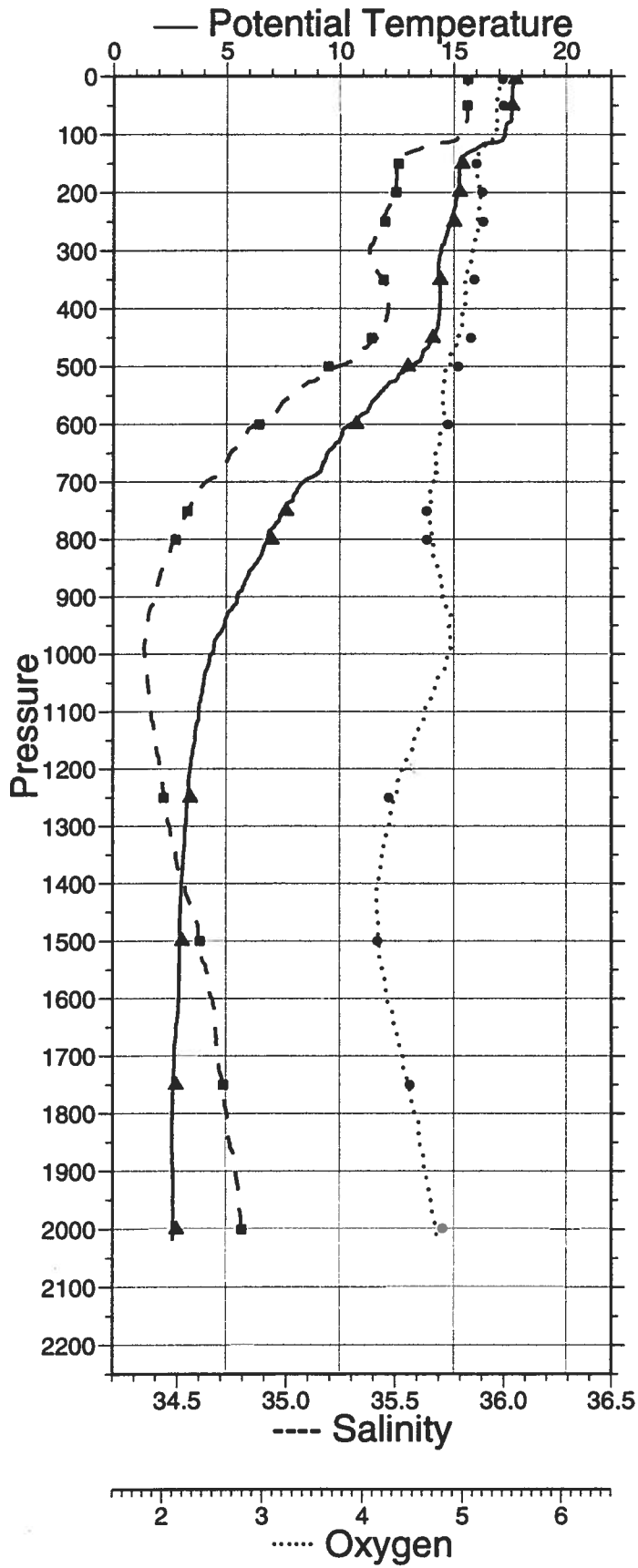
lat. 29 46.92 S
lon. 6 5.03 W

97/09/17
18:10:41

PR	TE	PT	SA	OX	S0	HZ
0	17.723	17.723	35.83	5.371	25.977	0.000
10	17.725	17.723	35.83	5.375	25.977	0.020
20	17.599	17.596	35.831	5.366	26.009	0.040
30	17.587	17.581	35.831	5.348	26.013	0.060
40	17.578	17.572	35.831	5.341	26.015	0.080
50	17.57	17.562	35.831	5.338	26.018	0.100
60	17.564	17.554	35.83	5.34	26.019	0.120
70	17.559	17.547	35.83	5.326	26.02	0.140
80	17.419	17.405	35.813	5.363	26.042	0.160
90	17.304	17.289	35.8	5.332	26.06	0.180
100	17.258	17.241	35.794	5.306	26.067	0.200
110	17.151	17.133	35.777	5.295	26.08	0.219
120	16.188	16.169	35.64	5.217	26.202	0.238
130	15.712	15.692	35.57	5.172	26.258	0.257
140	15.331	15.309	35.514	5.14	26.3	0.274
150	15.274	15.251	35.508	5.146	26.309	0.292
160	15.263	15.239	35.505	5.148	26.309	0.309
170	15.261	15.235	35.506	5.146	26.311	0.327
180	15.255	15.227	35.505	5.162	26.312	0.345
190	15.251	15.221	35.503	5.163	26.312	0.362
200	15.208	15.177	35.494	5.165	26.315	0.380
210	15.151	15.119	35.482	5.172	26.318	0.398
220	15.113	15.079	35.475	5.171	26.322	0.415
230	15.036	15.001	35.461	5.159	26.328	0.433
240	14.959	14.923	35.447	5.143	26.335	0.450
250	14.911	14.873	35.439	5.15	26.339	0.468
260	14.818	14.779	35.424	5.152	26.348	0.485
270	14.753	14.712	35.414	5.121	26.355	0.503
280	14.668	14.626	35.403	5.126	26.365	0.520
290	14.576	14.533	35.39	5.115	26.376	0.538
300	14.488	14.444	35.382	5.098	26.389	0.555
325	14.38	14.331	35.392	5.061	26.42	0.598
350	14.431	14.379	35.446	5.029	26.452	0.640
375	14.463	14.407	35.467	5.019	26.462	0.682
400	14.446	14.386	35.466	5.006	26.466	0.724
425	14.383	14.32	35.453	4.991	26.47	0.766
450	14.199	14.132	35.416	4.947	26.481	0.808
475	13.71	13.641	35.328	4.909	26.516	0.850
500	13.16	13.089	35.235	4.898	26.558	0.890
550	11.748	11.676	35.018	4.798	26.665	0.969
600	10.504	10.431	34.858	4.813	26.767	1.042
650	9.518	9.443	34.739	4.732	26.842	1.110
700	8.468	8.393	34.628	4.707	26.922	1.175
750	7.599	7.523	34.545	4.673	26.987	1.237
800	6.894	6.817	34.481	4.69	27.035	1.295
850	6.233	6.156	34.43	4.757	27.083	1.351
900	5.564	5.486	34.39	4.798	27.134	1.404
950	5.007	4.928	34.362	4.868	27.178	1.455
1000	4.41	4.331	34.348	4.876	27.233	1.503
1100	3.889	3.806	34.377	4.615	27.31	1.592
1200	3.514	3.426	34.421	4.396	27.383	1.674
1300	3.31	3.216	34.463	4.267	27.437	1.750
1400	3.149	3.048	34.533	4.143	27.508	1.821
1500	3.079	2.971	34.601	4.164	27.569	1.886
1600	3.057	2.94	34.66	4.243	27.619	1.946
1700	2.859	2.735	34.687	4.404	27.659	2.002
1800	2.782	2.651	34.727	4.519	27.699	2.055
1900	2.821	2.681	34.768	4.631	27.729	2.105
2000	2.826	2.677	34.795	4.73	27.751	2.153
2015	2.823	2.672	34.8	4.744	27.755	2.160

PR	TE	PT	SA	OX	RN
4.8	17.716	17.715	35.832	5.397	20
50.1	17.581	17.572	35.830	5.406	19
150.3	15.378	15.355	35.514	5.137	18
198.8	15.255	15.224	35.503	5.193	17
250.1	15.008	14.970	35.453	5.202	16
350.0	14.418	14.366	35.446	5.115	14
450.3	14.079	14.013	35.391	5.081	12
500.0	12.990	12.920	35.192	4.952	11
599.9	10.711	10.637	34.873	4.851	10
750.4	7.623	7.547	34.543	4.640	8
800.4	6.992	6.914	34.489	4.643	7
1250.1	3.433	3.342	34.436	4.267	5
1499.9	3.078	2.969	34.604	4.150	3
1749.9	2.802	2.675	34.711	4.473	2
2000.2	2.827	2.678	34.795	4.802	1

CTD sj970528



station 29

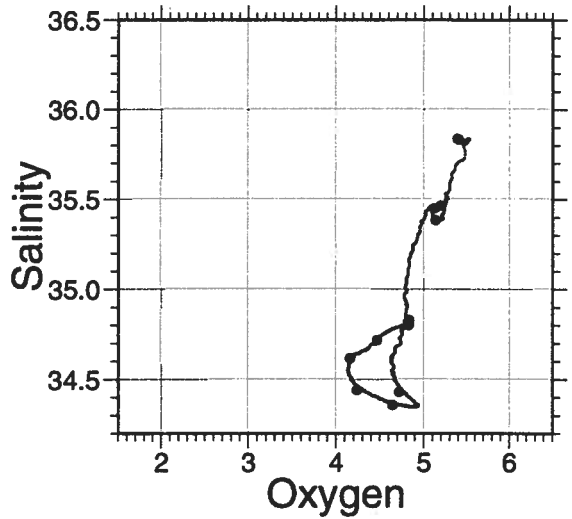
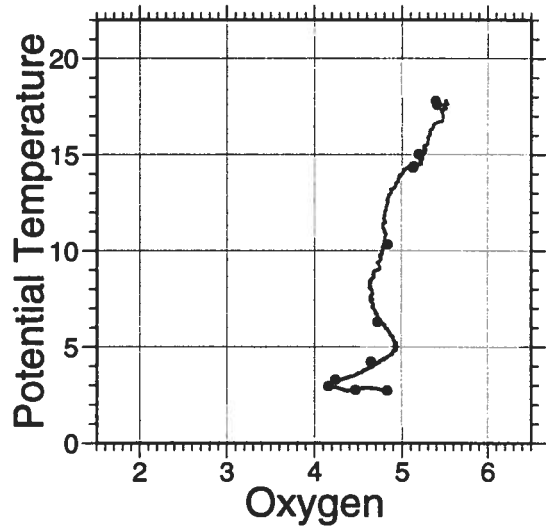
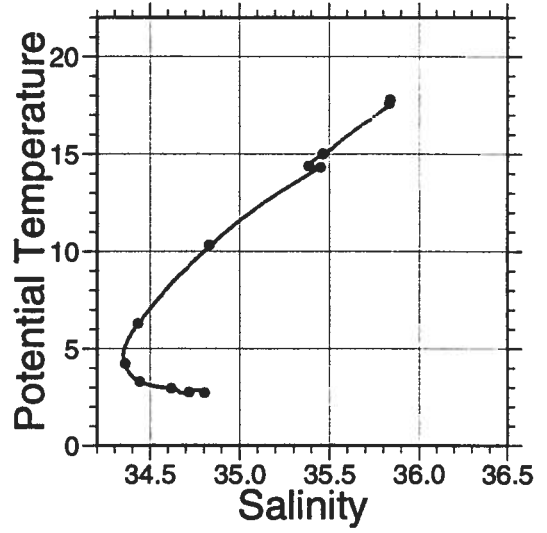
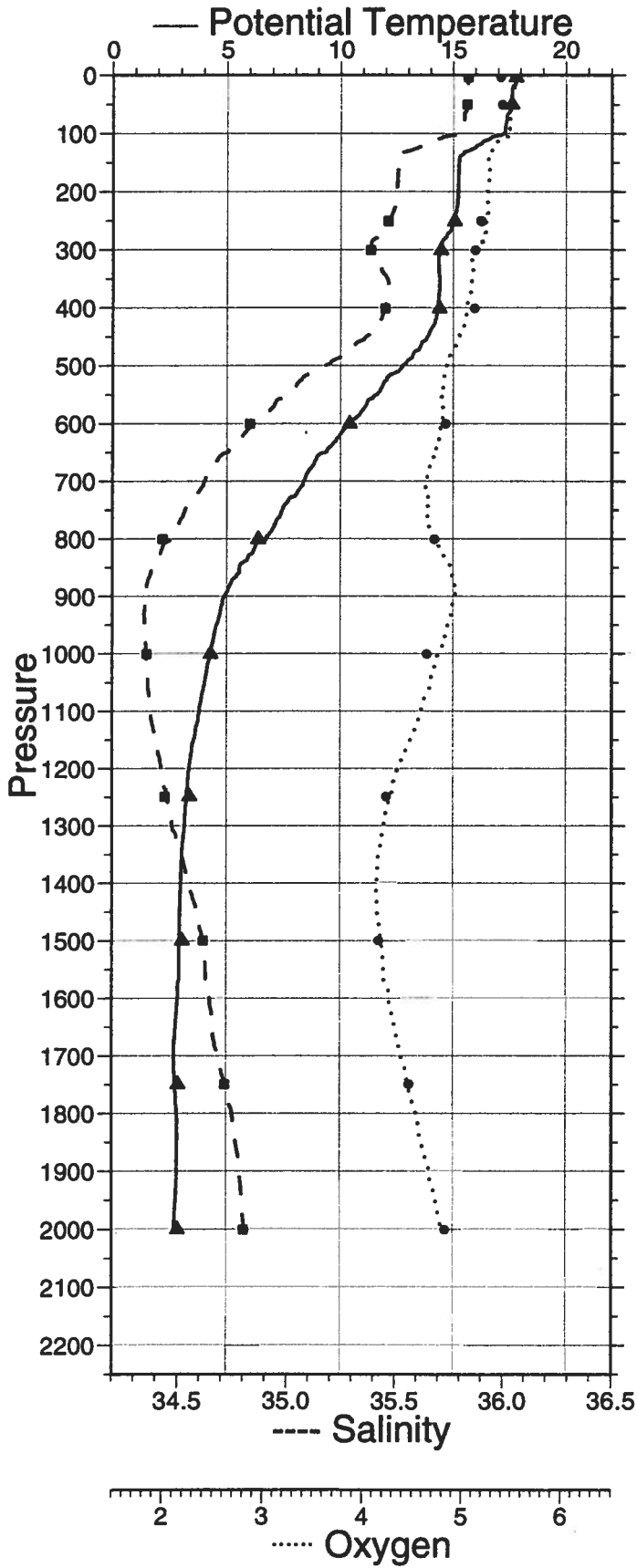
lat. 29 48.48 S
lon. 6 16.50 W

97/09/17
20:40:00

PR	TE	PT	SA	OX	S0	HZ
0	17.795	17.795	35.837	5.512	25.965	0.000
10	17.798	17.796	35.836	5.508	25.964	0.020
20	17.651	17.647	35.836	5.528	26	0.041
30	17.635	17.63	35.834	5.528	26.003	0.061
40	17.611	17.604	35.831	5.507	26.007	0.081
50	17.605	17.596	35.831	5.487	26.009	0.101
60	17.591	17.581	35.83	5.482	26.012	0.121
70	17.415	17.403	35.82	5.514	26.048	0.141
80	17.39	17.376	35.816	5.487	26.051	0.160
90	17.343	17.328	35.808	5.475	26.057	0.180
100	17.279	17.262	35.797	5.462	26.064	0.200
110	16.608	16.59	35.696	5.374	26.147	0.219
120	16.14	16.121	35.626	5.325	26.202	0.238
130	15.653	15.632	35.558	5.298	26.262	0.256
140	15.321	15.3	35.517	5.266	26.305	0.274
150	15.289	15.266	35.514	5.256	26.31	0.291
160	15.278	15.253	35.511	5.277	26.311	0.309
170	15.273	15.247	35.51	5.274	26.311	0.327
180	15.269	15.241	35.508	5.267	26.311	0.344
190	15.264	15.234	35.507	5.255	26.312	0.362
200	15.258	15.227	35.505	5.258	26.312	0.379
210	15.247	15.214	35.502	5.265	26.312	0.397
220	15.233	15.199	35.499	5.252	26.313	0.415
230	15.19	15.155	35.491	5.246	26.317	0.433
240	15.147	15.11	35.483	5.25	26.321	0.450
250	15.1	15.061	35.474	5.254	26.325	0.468
260	15.002	14.962	35.457	5.238	26.334	0.486
270	14.883	14.842	35.437	5.234	26.344	0.503
280	14.672	14.63	35.407	5.208	26.368	0.521
290	14.499	14.456	35.386	5.179	26.389	0.538
300	14.446	14.402	35.388	5.161	26.402	0.555
325	14.395	14.347	35.424	5.096	26.442	0.597
350	14.446	14.394	35.461	5.093	26.46	0.639
375	14.425	14.369	35.461	5.087	26.466	0.681
400	14.381	14.322	35.452	5.057	26.469	0.723
425	14.246	14.183	35.424	5.019	26.477	0.765
450	13.914	13.848	35.363	4.974	26.5	0.807
475	13.379	13.311	35.269	4.918	26.539	0.848
500	12.827	12.758	35.176	4.842	26.578	0.888
550	11.634	11.563	34.996	4.808	26.669	0.965
600	10.413	10.341	34.843	4.805	26.771	1.038
650	9.396	9.322	34.724	4.731	26.85	1.107
700	8.433	8.358	34.62	4.641	26.921	1.171
750	7.508	7.433	34.533	4.639	26.99	1.233
800	6.784	6.708	34.469	4.71	27.041	1.291
850	5.64	5.566	34.38	4.89	27.117	1.345
900	4.98	4.906	34.35	4.926	27.171	1.396
950	4.636	4.56	34.35	4.855	27.21	1.445
1000	4.38	4.301	34.356	4.758	27.242	1.492
1100	3.905	3.822	34.377	4.579	27.309	1.581
1200	3.464	3.376	34.427	4.35	27.393	1.662
1300	3.279	3.185	34.474	4.212	27.448	1.737
1400	3.125	3.025	34.551	4.134	27.525	1.806
1500	3.075	2.966	34.614	4.178	27.58	1.870
1600	3.007	2.891	34.648	4.265	27.614	1.929
1700	2.839	2.716	34.683	4.387	27.658	1.986
1800	2.988	2.854	34.748	4.533	27.697	2.039
1900	2.997	2.854	34.784	4.664	27.726	2.090
2000	2.886	2.735	34.804	4.793	27.753	2.139

PR	TE	PT	SA	OX	RN
3.3	17.795	17.794	35.838	5.390	17
50.0	17.615	17.607	35.833	5.406	16
250.2	15.065	15.027	35.465	5.191	13
251.1	15.057	15.018	35.467	5.198	14
300.5	14.453	14.408	35.385	5.133	11
400.8	14.387	14.328	35.451	5.126	10
600.1	10.405	10.332	34.829	4.833	8
800.6	6.380	6.306	34.431	4.719	7
1000.2	4.303	4.225	34.358	4.645	5
1248.8	3.393	3.302	34.442	4.237	4
1499.9	3.073	2.964	34.618	4.161	3
1749.2	2.894	2.766	34.717	4.468	2
2000.6	2.884	2.734	34.803	4.831	1

CTD sj970529



station 30

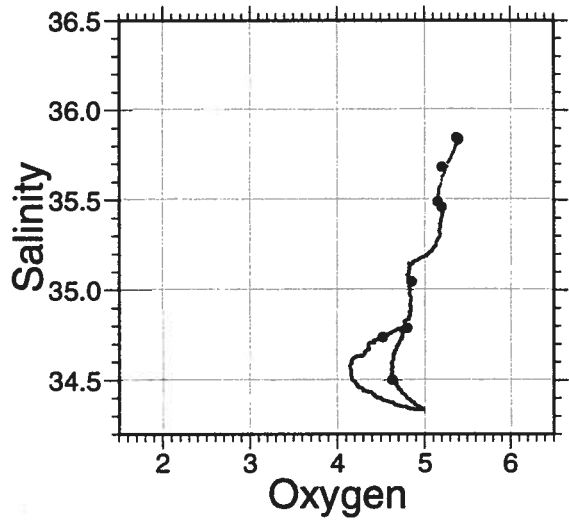
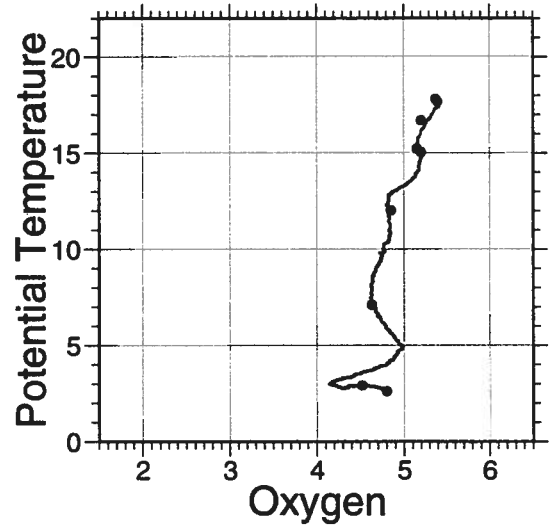
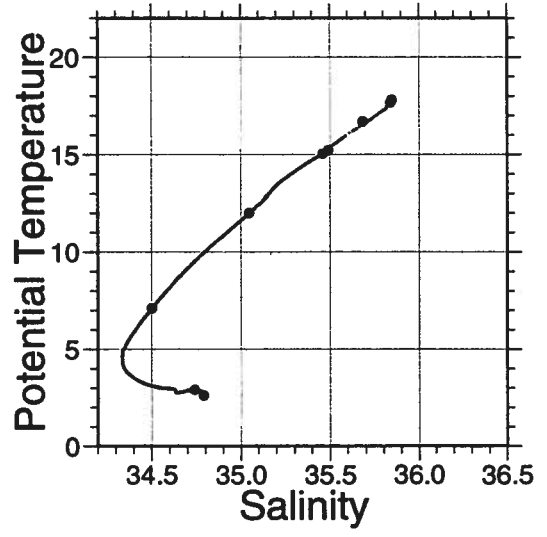
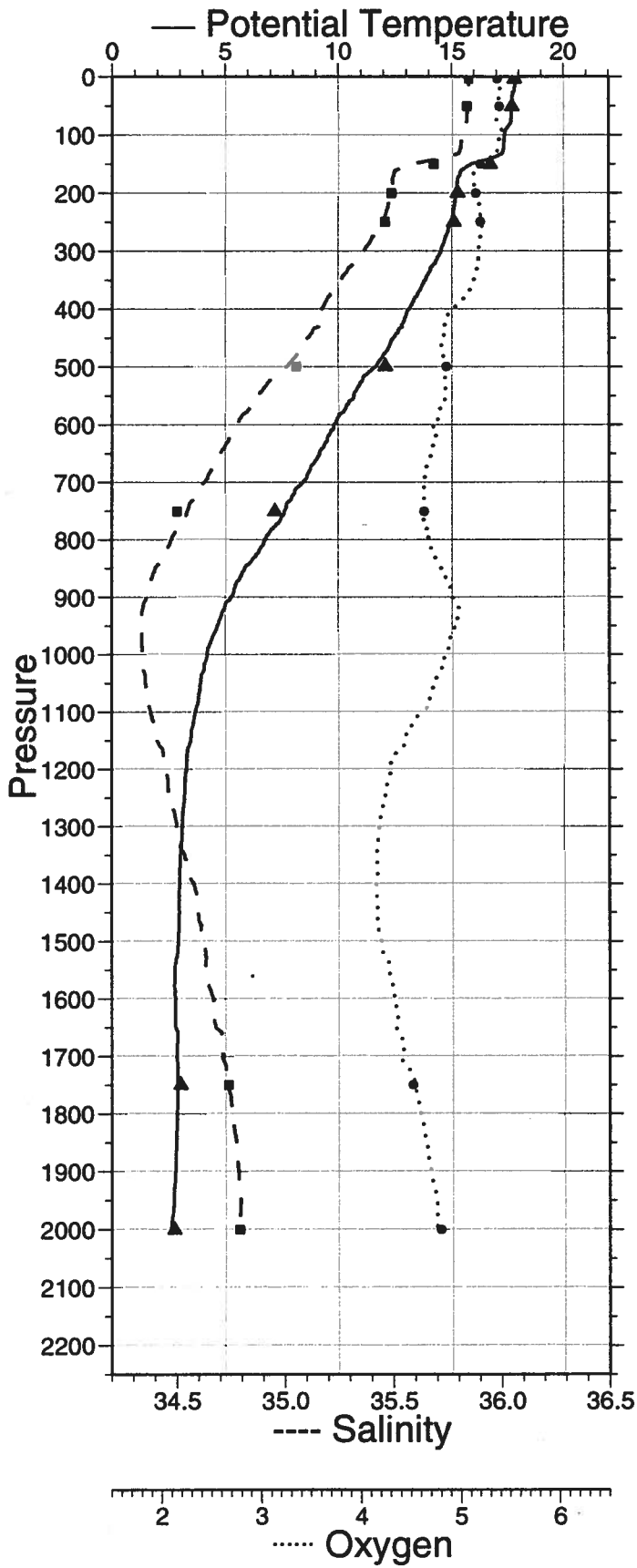
lat. 29 49.68 S
lon. 6 27.72 W

97/09/17
23:07:01

PR	TE	PT	SA	OX	S0	HZ
0	17.829	17.829	35.847	5.381	25.964	0.000
10	17.845	17.843	35.847	5.39	25.961	0.020
20	17.814	17.81	35.847	5.398	25.969	0.041
30	17.744	17.739	35.845	5.407	25.985	0.061
40	17.711	17.704	35.843	5.391	25.992	0.081
50	17.697	17.689	35.84	5.398	25.993	0.101
60	17.689	17.679	35.84	5.39	25.996	0.122
70	17.679	17.667	35.839	5.364	25.998	0.142
80	17.642	17.628	35.834	5.376	26.004	0.162
90	17.46	17.444	35.819	5.415	26.037	0.182
100	17.389	17.372	35.815	5.382	26.051	0.202
110	17.375	17.356	35.814	5.39	26.054	0.222
120	17.358	17.337	35.81	5.373	26.056	0.242
130	17.306	17.284	35.801	5.366	26.062	0.262
140	16.826	16.803	35.728	5.304	26.121	0.281
150	15.882	15.859	35.577	5.181	26.225	0.300
160	15.5	15.475	35.517	5.157	26.266	0.318
170	15.377	15.351	35.501	5.122	26.281	0.336
180	15.29	15.262	35.497	5.13	26.298	0.354
190	15.263	15.234	35.498	5.148	26.305	0.372
200	15.232	15.201	35.492	5.163	26.308	0.389
210	15.198	15.166	35.483	5.157	26.309	0.407
220	15.16	15.127	35.476	5.188	26.312	0.425
230	15.12	15.085	35.469	5.203	26.316	0.443
240	15.081	15.045	35.461	5.198	26.319	0.460
250	14.987	14.949	35.443	5.21	26.326	0.478
260	14.905	14.866	35.428	5.219	26.332	0.496
270	14.821	14.78	35.413	5.208	26.34	0.513
280	14.737	14.695	35.398	5.198	26.347	0.531
290	14.639	14.596	35.38	5.194	26.354	0.548
300	14.562	14.517	35.365	5.184	26.36	0.566
325	14.198	14.151	35.305	5.182	26.392	0.609
350	13.89	13.839	35.258	5.133	26.421	0.652
375	13.537	13.484	35.207	5.053	26.455	0.695
400	13.162	13.106	35.169	4.928	26.503	0.736
425	12.89	12.831	35.141	4.84	26.537	0.777
450	12.498	12.437	35.103	4.82	26.585	0.816
475	12.152	12.089	35.061	4.817	26.62	0.855
500	11.713	11.648	35.005	4.838	26.66	0.893
550	10.755	10.687	34.88	4.829	26.739	0.966
600	9.873	9.803	34.772	4.756	26.808	1.036
650	9.246	9.173	34.702	4.7	26.857	1.103
700	8.523	8.448	34.626	4.635	26.912	1.168
750	7.704	7.627	34.547	4.628	26.973	1.230
800	6.825	6.749	34.472	4.672	27.037	1.289
850	5.934	5.859	34.399	4.8	27.096	1.344
900	5.334	5.257	34.359	4.91	27.137	1.397
950	4.721	4.645	34.336	4.925	27.189	1.447
1000	4.291	4.214	34.34	4.842	27.239	1.494
1100	3.771	3.689	34.379	4.597	27.324	1.582
1200	3.386	3.299	34.442	4.31	27.412	1.662
1300	3.21	3.116	34.499	4.178	27.474	1.735
1400	3.092	2.992	34.578	4.144	27.549	1.801
1500	3.044	2.936	34.624	4.196	27.591	1.863
1600	2.924	2.809	34.669	4.349	27.638	1.921
1700	3.003	2.877	34.712	4.412	27.666	1.976
1800	3.025	2.891	34.759	4.587	27.703	2.029
1900	2.957	2.814	34.785	4.692	27.73	2.079
2000	2.762	2.614	34.791	4.773	27.753	2.128
2005	2.747	2.598	34.792	4.776	27.755	2.130

PR	TE	PT	SA	OX	RN
3.4	17.814	17.813	35.847	5.375	16
50.7	17.692	17.683	35.840	5.395	14
150.1	16.726	16.702	35.685	5.200	11
199.9	15.255	15.225	35.491	5.153	10
249.7	15.089	15.051	35.461	5.200	8
499.1	12.076	12.010	35.048	4.853	7
750.5	7.196	7.122	34.501	4.631	5
1749.4	3.042	2.912	34.739	4.517	2
2000.2	2.768	2.619	34.790	4.799	1

CTD sj970530



station 31

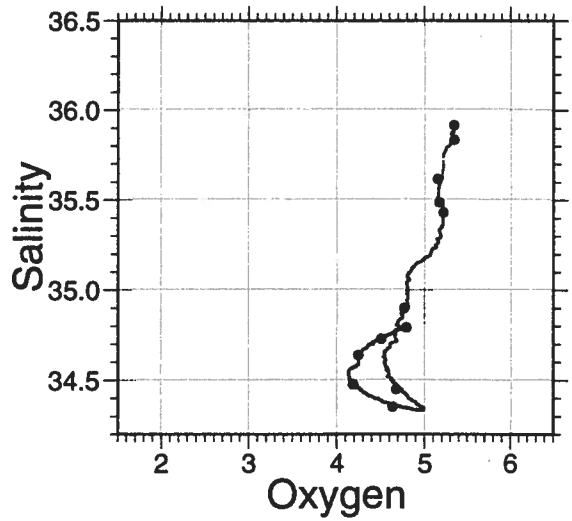
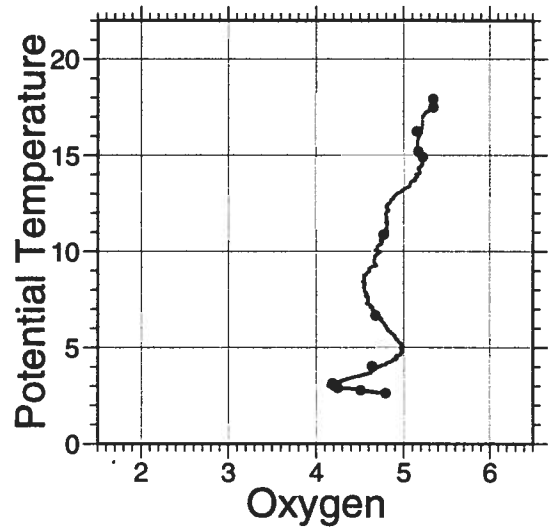
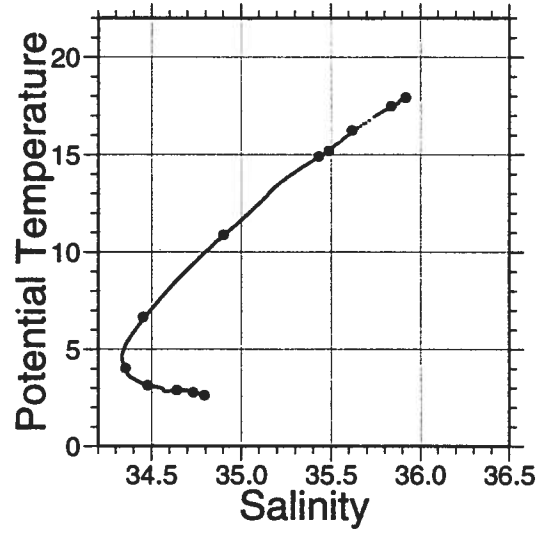
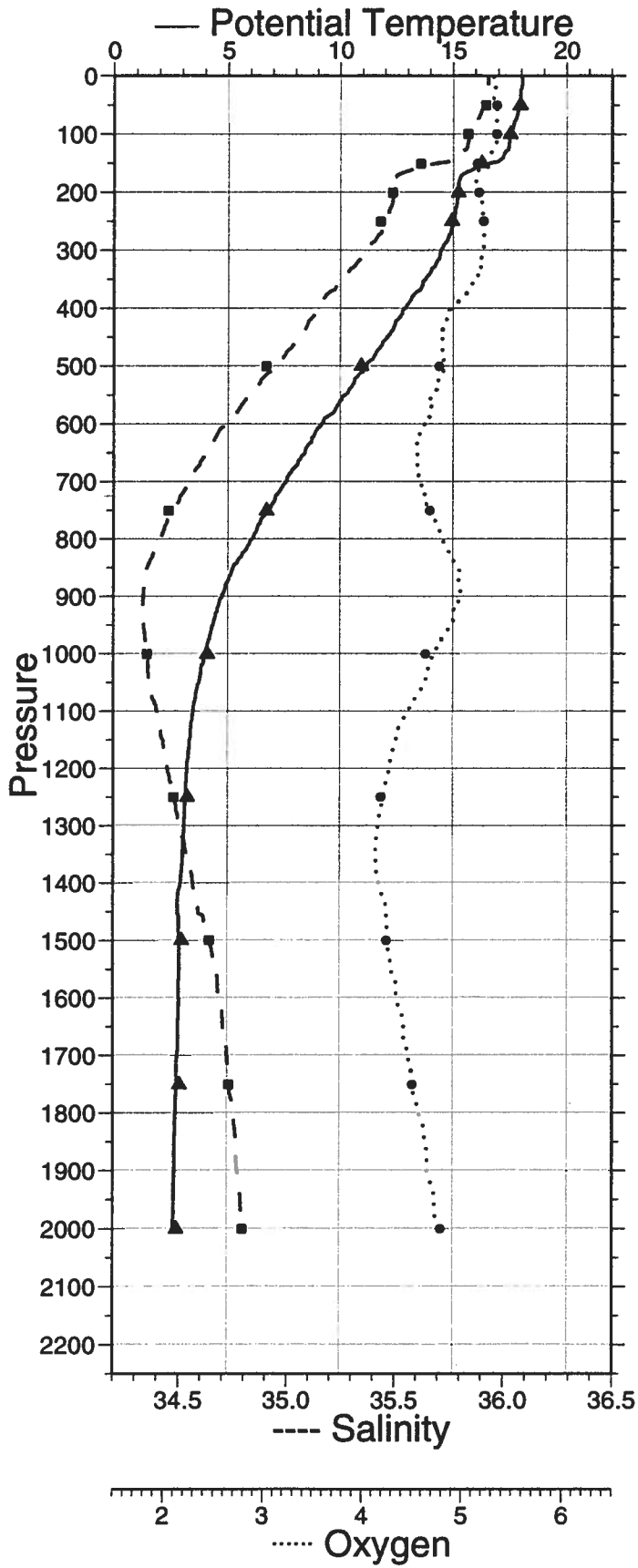
lat. 29 51.48 S
lon. 6 41.47 W

97/09/18
01:35:32

PR	TE	PT	SA	OX	S0	HZ
0	18.033	18.033	35.929	5.316	25.977	0.000
10	18.043	18.041	35.929	5.314	25.975	0.020
20	18.015	18.011	35.927	5.327	25.981	0.040
30	17.968	17.963	35.923	5.339	25.99	0.061
40	17.957	17.95	35.921	5.317	25.991	0.081
50	17.94	17.931	35.916	5.337	25.992	0.101
60	17.864	17.854	35.899	5.345	25.998	0.121
70	17.815	17.803	35.888	5.344	26.002	0.142
80	17.702	17.688	35.88	5.344	26.024	0.162
90	17.652	17.636	35.873	5.315	26.031	0.182
100	17.543	17.526	35.848	5.339	26.039	0.202
110	17.51	17.492	35.84	5.337	26.042	0.222
120	17.487	17.466	35.835	5.323	26.044	0.242
130	17.346	17.324	35.808	5.3	26.058	0.262
140	17.224	17.2	35.784	5.252	26.069	0.281
150	16.664	16.639	35.694	5.218	26.134	0.301
160	15.948	15.923	35.583	5.171	26.215	0.320
170	15.44	15.414	35.514	5.152	26.277	0.338
180	15.299	15.271	35.497	5.143	26.296	0.356
190	15.266	15.237	35.495	5.148	26.302	0.374
200	15.246	15.215	35.493	5.174	26.305	0.391
210	15.23	15.197	35.491	5.184	26.308	0.409
220	15.207	15.173	35.486	5.199	26.309	0.427
230	15.136	15.1	35.473	5.22	26.315	0.444
240	15.114	15.077	35.468	5.201	26.317	0.462
250	15.067	15.029	35.458	5.212	26.32	0.480
260	14.998	14.958	35.446	5.218	26.326	0.498
270	14.943	14.902	35.435	5.214	26.33	0.515
280	14.811	14.769	35.411	5.217	26.34	0.533
290	14.639	14.595	35.381	5.217	26.355	0.551
300	14.51	14.465	35.358	5.203	26.365	0.568
325	14.264	14.216	35.316	5.176	26.386	0.612
350	13.825	13.775	35.248	5.127	26.427	0.654
375	13.365	13.312	35.186	5.034	26.474	0.696
400	12.92	12.865	35.144	4.897	26.532	0.737
425	12.509	12.451	35.096	4.816	26.577	0.777
450	12.147	12.087	35.054	4.816	26.615	0.816
475	11.669	11.607	34.997	4.805	26.662	0.854
500	11.232	11.169	34.941	4.799	26.699	0.890
550	10.274	10.208	34.824	4.7	26.779	0.962
600	9.258	9.19	34.709	4.629	26.86	1.029
650	8.493	8.423	34.627	4.54	26.917	1.093
700	7.669	7.598	34.546	4.592	26.977	1.154
750	6.827	6.755	34.47	4.683	27.035	1.213
800	6.148	6.075	34.414	4.804	27.08	1.268
850	5.306	5.235	34.354	4.963	27.136	1.321
900	4.828	4.755	34.336	4.967	27.177	1.371
950	4.426	4.352	34.338	4.873	27.223	1.419
1000	4.093	4.017	34.356	4.724	27.272	1.465
1100	3.568	3.488	34.399	4.436	27.359	1.549
1200	3.314	3.228	34.447	4.264	27.423	1.626
1300	3.195	3.101	34.504	4.158	27.48	1.698
1400	3.051	2.951	34.565	4.166	27.542	1.764
1500	2.986	2.878	34.636	4.247	27.606	1.825
1600	2.997	2.881	34.687	4.352	27.646	1.882
1700	2.937	2.812	34.722	4.47	27.68	1.936
1800	2.872	2.74	34.748	4.571	27.708	1.988
1900	2.835	2.694	34.77	4.653	27.729	2.038
2000	2.783	2.634	34.793	4.77	27.753	2.086

PR	TE	PT	SA	OX	RN
50.4	17.948	17.940	35.918	5.346	16
100.2	17.520	17.503	35.836	5.348	14
150.6	16.274	16.250	35.618	5.153	13
200.5	15.229	15.198	35.488	5.169	11
249.8	14.947	14.909	35.432	5.218	10
500.1	10.937	10.875	34.901	4.772	9
750.5	6.731	6.660	34.451	4.678	8
1000.4	4.107	4.031	34.354	4.638	7
1249.9	3.243	3.154	34.477	4.186	4
1250.0	3.243	3.153	34.476	4.188	5
1499.7	3.006	2.897	34.640	4.246	3
1750.4	2.906	2.778	34.730	4.506	2
2000.5	2.783	2.634	34.793	4.793	1

CTD sj970531



station 32

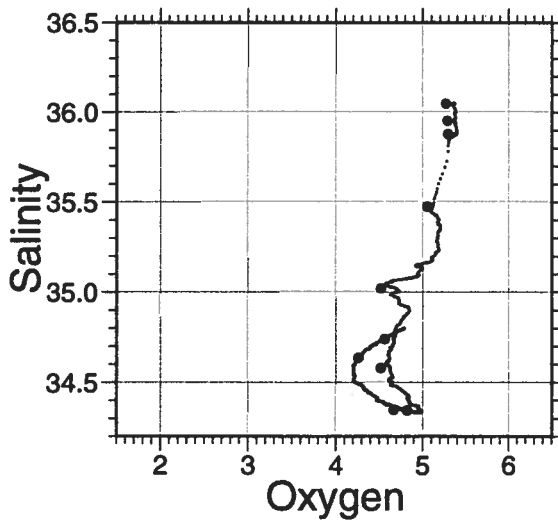
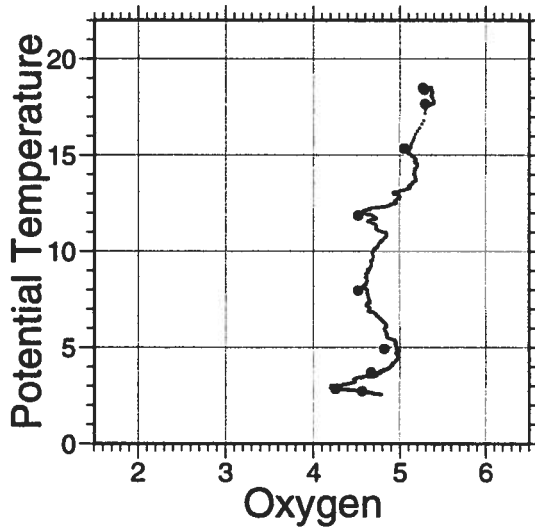
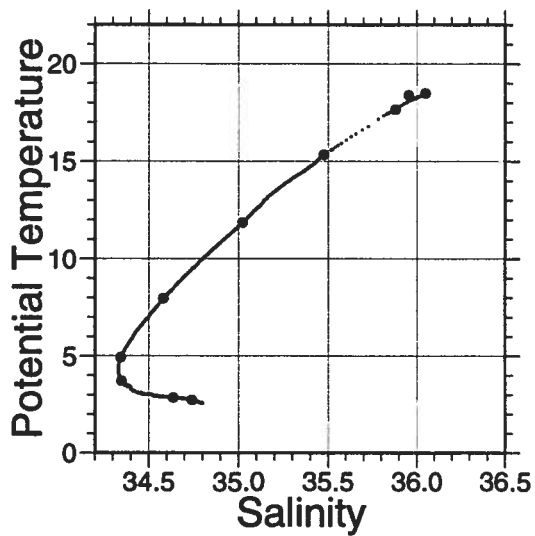
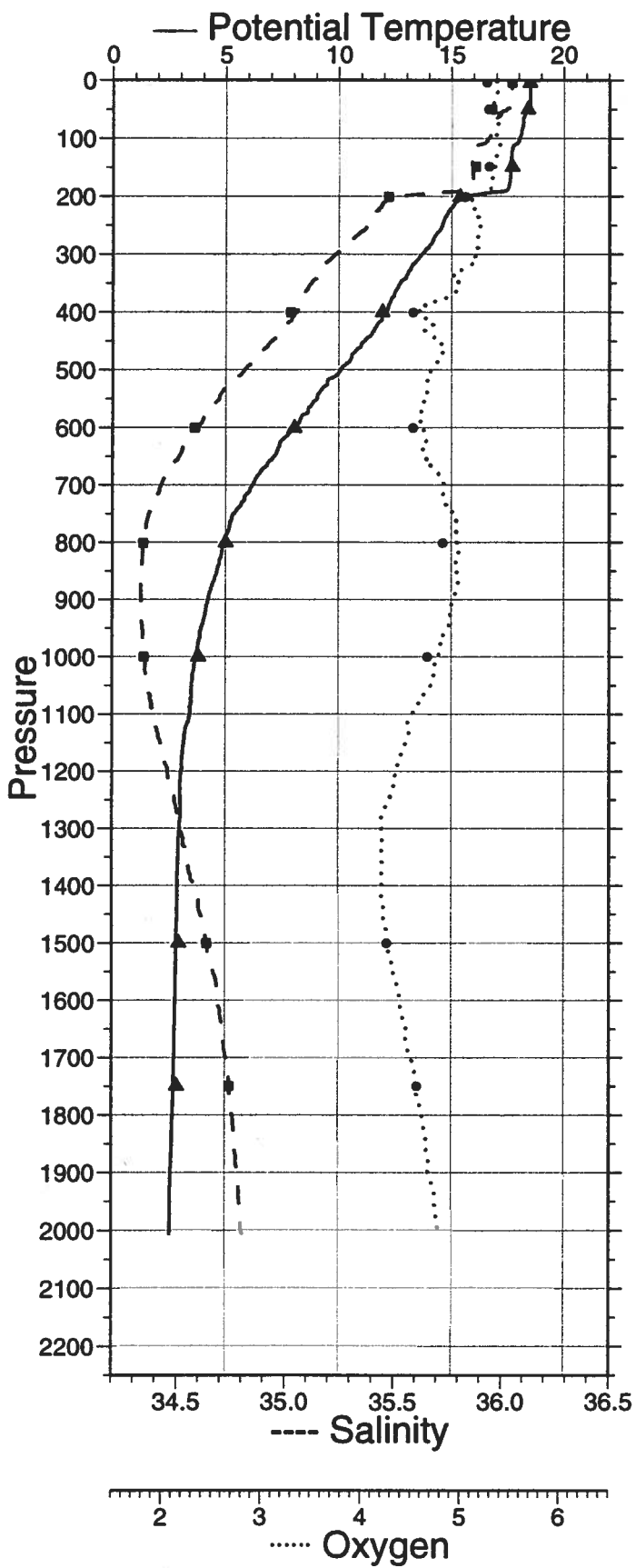
lat. 29 54.00 S
lon. 7 0.00 W

97/09/18
04:33:22

PR	TE	PT	SA	OX	S0	HZ
0	18.5	18.5	36.05	5.367	25.952	0.000
10	18.502	18.501	36.049	5.369	25.952	0.020
20	18.509	18.505	36.049	5.367	25.95	0.041
30	18.512	18.507	36.049	5.352	25.95	0.061
40	18.497	18.49	36.046	5.335	25.952	0.082
50	18.385	18.376	36.022	5.371	25.962	0.103
60	18.272	18.261	35.995	5.369	25.97	0.123
70	18.209	18.197	35.977	5.375	25.973	0.144
80	18.169	18.156	35.968	5.377	25.976	0.164
90	18.133	18.118	35.957	5.367	25.977	0.185
100	18.033	18.015	35.939	5.379	25.989	0.205
110	17.892	17.873	35.91	5.393	26.002	0.225
120	17.721	17.7	35.884	5.385	26.024	0.246
130	17.698	17.676	35.88	5.363	26.027	0.266
140	17.641	17.617	35.865	5.357	26.03	0.286
150	17.641	17.615	35.866	5.341	26.031	0.306
160	17.643	17.616	35.867	5.325	26.032	0.327
170	17.64	17.611	35.868	5.314	26.034	0.347
180	17.591	17.56	35.859	5.313	26.039	0.367
190	17.471	17.439	35.831	5.301	26.048	0.387
200	15.769	15.737	35.542	5.148	26.226	0.407
210	15.216	15.183	35.452	5.095	26.281	0.425
220	15.056	15.023	35.436	5.125	26.304	0.443
230	14.859	14.824	35.413	5.17	26.33	0.461
240	14.722	14.686	35.389	5.172	26.342	0.478
250	14.638	14.601	35.377	5.185	26.351	0.496
260	14.476	14.438	35.352	5.202	26.367	0.513
270	14.278	14.238	35.319	5.177	26.384	0.530
280	14.163	14.122	35.299	5.172	26.393	0.547
290	13.938	13.896	35.264	5.177	26.414	0.564
300	13.708	13.665	35.23	5.182	26.436	0.581
325	13.235	13.19	35.165	5.046	26.483	0.622
350	12.766	12.718	35.119	4.962	26.542	0.663
375	12.414	12.363	35.079	4.865	26.581	0.702
400	12.155	12.102	35.05	4.57	26.609	0.740
425	11.715	11.66	35	4.67	26.654	0.778
450	11.199	11.142	34.936	4.732	26.7	0.815
475	10.626	10.568	34.868	4.792	26.751	0.850
500	10.138	10.079	34.809	4.697	26.79	0.885
550	9.103	9.042	34.692	4.632	26.871	0.951
600	8.082	8.02	34.59	4.617	26.949	1.013
650	7.219	7.156	34.508	4.626	27.01	1.072
700	6.245	6.182	34.425	4.843	27.075	1.128
750	5.439	5.376	34.37	4.947	27.132	1.180
800	4.976	4.911	34.346	4.966	27.167	1.231
850	4.684	4.617	34.335	4.968	27.191	1.279
900	4.281	4.212	34.334	4.934	27.234	1.326
950	3.987	3.916	34.34	4.862	27.27	1.371
1000	3.765	3.691	34.351	4.765	27.301	1.414
1100	3.498	3.419	34.394	4.502	27.362	1.497
1200	3.142	3.057	34.456	4.335	27.446	1.572
1300	3.083	2.991	34.521	4.205	27.504	1.641
1400	3.006	2.906	34.579	4.209	27.558	1.706
1500	2.956	2.848	34.637	4.269	27.609	1.766
1600	2.931	2.815	34.687	4.393	27.652	1.822
1700	2.887	2.763	34.728	4.503	27.689	1.875
1800	2.829	2.697	34.757	4.615	27.719	1.926
1900	2.756	2.616	34.78	4.682	27.744	1.974
2000	2.721	2.573	34.797	4.774	27.761	2.021
2005	2.714	2.566	34.8	4.786	27.764	2.023

PR	TE	PT	SA	OX	RN
3.9	18.493	18.493	36.049	5.265	14
49.7	18.404	18.395	35.954	5.285	13
148.8	17.689	17.664	35.880	5.292	11
200.6	15.382	15.350	35.475	5.052	10
400.2	11.926	11.874	35.022	4.520	9
600.9	8.029	7.967	34.580	4.520	8
800.8	4.999	4.934	34.344	4.824	6
999.7	3.796	3.722	34.348	4.667	5
1500.0	2.958	2.850	34.637	4.260	3
1749.3	2.864	2.736	34.742	4.564	2

CTD sj970532



station 33

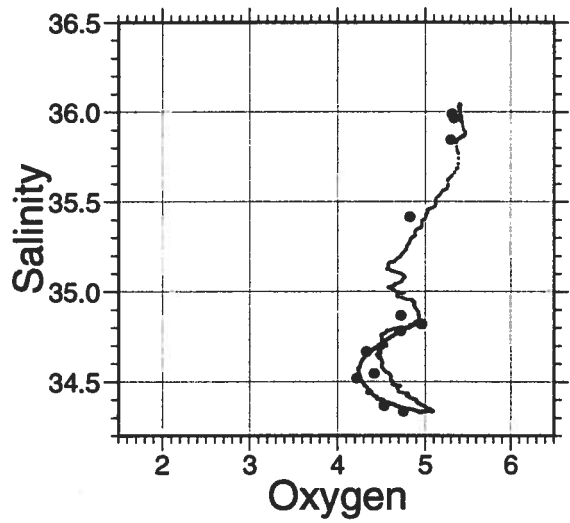
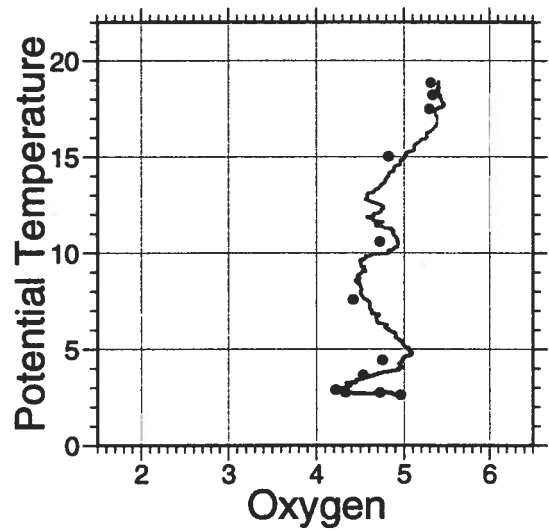
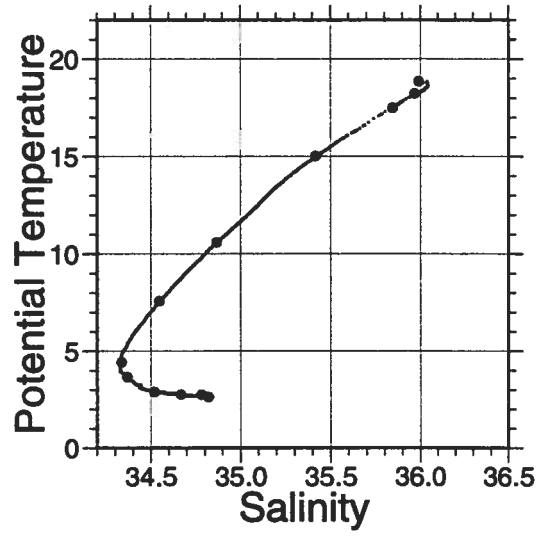
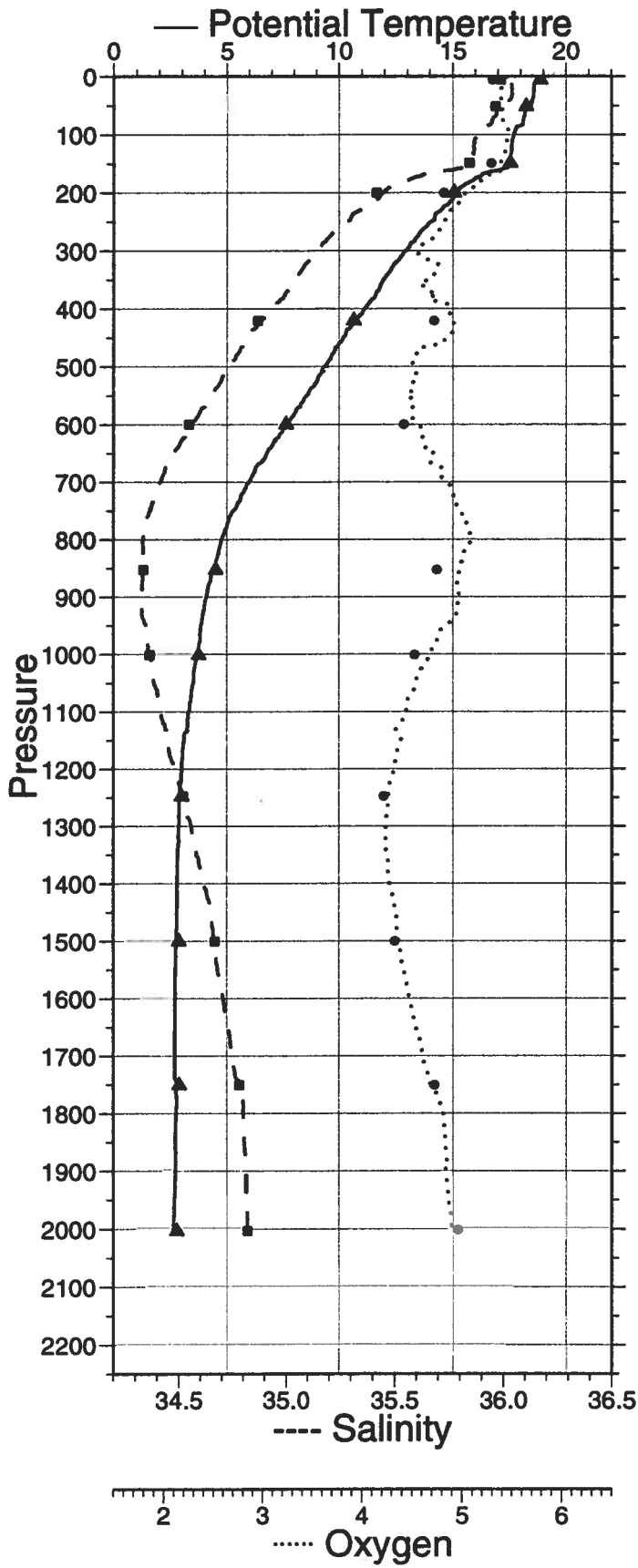
lat. 28 47.93 S
lon. 6 59.93 W

97/09/18
13:02:35

PR	TE	PT	SA	OX	S0	HZ
0	18.778	18.778	36.016	5.406	25.856	0.000
10	18.647	18.645	36.044	5.396	25.911	0.021
20	18.598	18.594	36.042	5.394	25.922	0.042
30	18.583	18.578	36.041	5.402	25.926	0.063
40	18.532	18.525	36.033	5.389	25.933	0.083
50	18.446	18.437	36.026	5.402	25.95	0.104
60	18.211	18.2	35.972	5.425	25.968	0.125
70	18.141	18.129	35.955	5.42	25.973	0.145
80	18.111	18.097	35.947	5.423	25.975	0.166
90	17.806	17.791	35.89	5.468	26.007	0.186
100	17.714	17.697	35.882	5.466	26.024	0.206
110	17.648	17.629	35.868	5.455	26.029	0.226
120	17.622	17.601	35.864	5.447	26.033	0.246
130	17.613	17.591	35.864	5.43	26.036	0.267
140	17.58	17.556	35.858	5.417	26.04	0.287
150	17.532	17.507	35.848	5.383	26.044	0.307
160	17.182	17.155	35.78	5.378	26.077	0.327
170	16.277	16.25	35.626	5.27	26.173	0.346
180	15.86	15.832	35.551	5.184	26.211	0.365
190	15.418	15.389	35.482	5.118	26.258	0.383
200	15.187	15.157	35.446	5.029	26.282	0.401
210	15.053	15.021	35.425	5.011	26.296	0.419
220	14.839	14.806	35.39	4.962	26.316	0.437
230	14.514	14.48	35.341	4.89	26.349	0.454
240	14.262	14.227	35.303	4.854	26.374	0.472
250	14.06	14.024	35.276	4.825	26.396	0.489
260	13.809	13.772	35.243	4.789	26.424	0.506
270	13.588	13.55	35.215	4.743	26.448	0.522
280	13.376	13.336	35.188	4.696	26.471	0.539
290	13.166	13.125	35.164	4.597	26.495	0.555
300	12.959	12.917	35.141	4.582	26.519	0.571
325	12.433	12.39	35.085	4.765	26.58	0.610
350	11.989	11.943	35.034	4.654	26.627	0.648
375	11.661	11.613	34.994	4.759	26.658	0.685
400	11.174	11.124	34.936	4.883	26.704	0.721
425	10.674	10.622	34.873	4.917	26.745	0.757
450	10.233	10.18	34.821	4.866	26.782	0.791
475	9.835	9.779	34.779	4.565	26.817	0.825
500	9.409	9.352	34.731	4.507	26.851	0.857
550	8.626	8.567	34.648	4.447	26.911	0.921
600	7.665	7.604	34.553	4.557	26.981	0.981
650	6.843	6.782	34.478	4.719	27.038	1.039
700	6.04	5.978	34.41	4.828	27.089	1.093
750	5.337	5.274	34.367	4.986	27.142	1.145
800	4.824	4.76	34.335	5.065	27.175	1.194
850	4.478	4.412	34.336	4.979	27.215	1.242
900	4.163	4.095	34.33	4.953	27.243	1.288
950	3.923	3.852	34.349	4.835	27.283	1.332
1000	3.767	3.693	34.365	4.684	27.312	1.375
1100	3.386	3.307	34.413	4.447	27.388	1.455
1200	3.085	3.001	34.475	4.315	27.466	1.529
1300	2.957	2.866	34.557	4.237	27.544	1.595
1400	2.899	2.8	34.615	4.276	27.596	1.655
1500	2.871	2.764	34.666	4.368	27.64	1.712
1600	2.827	2.712	34.706	4.478	27.676	1.765
1700	2.812	2.689	34.749	4.611	27.713	1.816
1800	2.876	2.743	34.8	4.816	27.749	1.864
1900	2.863	2.722	34.813	4.841	27.761	1.910
2000	2.783	2.634	34.82	4.9	27.774	1.956
2005	2.781	2.632	34.82	4.885	27.775	1.958

PR	TE	PT	SA	OX	RN
5.3	18.871	18.870	35.990	5.310	14
51.3	18.245	18.236	35.965	5.332	13
148.5	17.533	17.508	35.845	5.296	11
199.8	15.071	15.041	35.417	4.822	10
420.0	10.648	10.597	34.868	4.723	9
599.8	7.638	7.578	34.547	4.417	8
852.3	4.503	4.436	34.336	4.750	7
1001.0	3.742	3.669	34.367	4.528	5
1247.7	2.983	2.896	34.520	4.217	4
1500.2	2.870	2.763	34.667	4.329	3
1750.5	2.885	2.757	34.782	4.725	2
2003.3	2.782	2.633	34.820	4.958	1

CTD sj970533



station 34

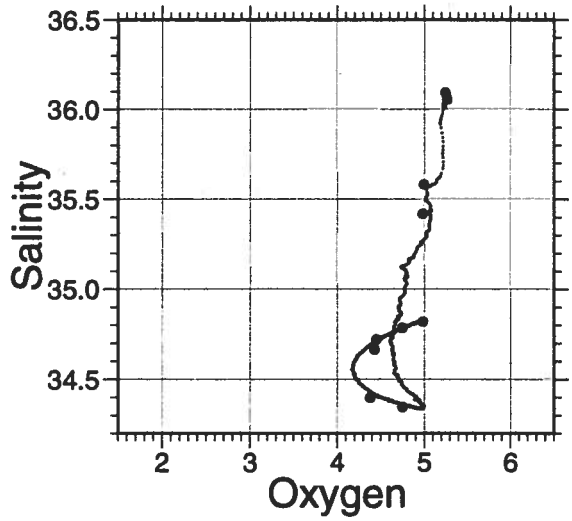
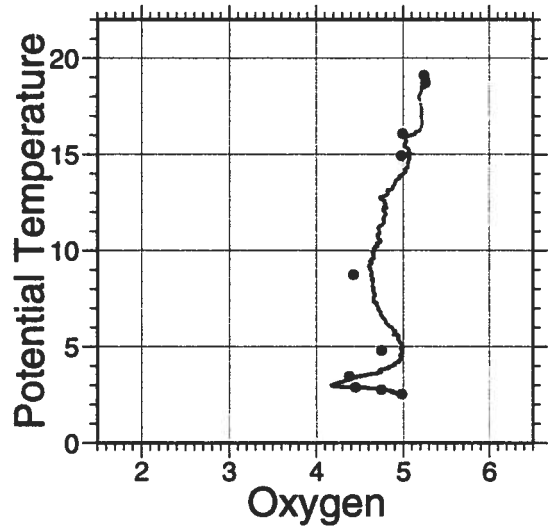
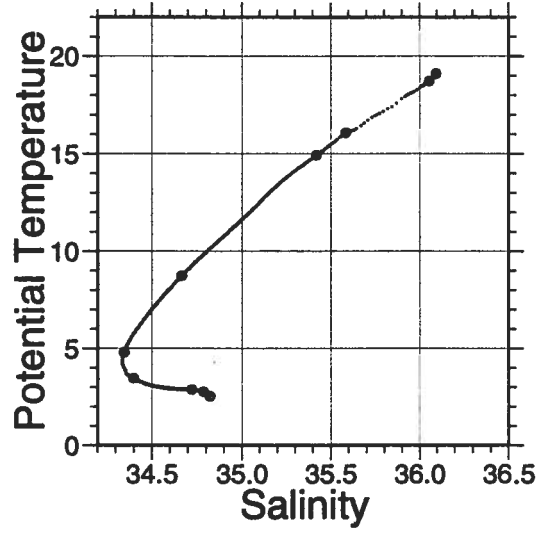
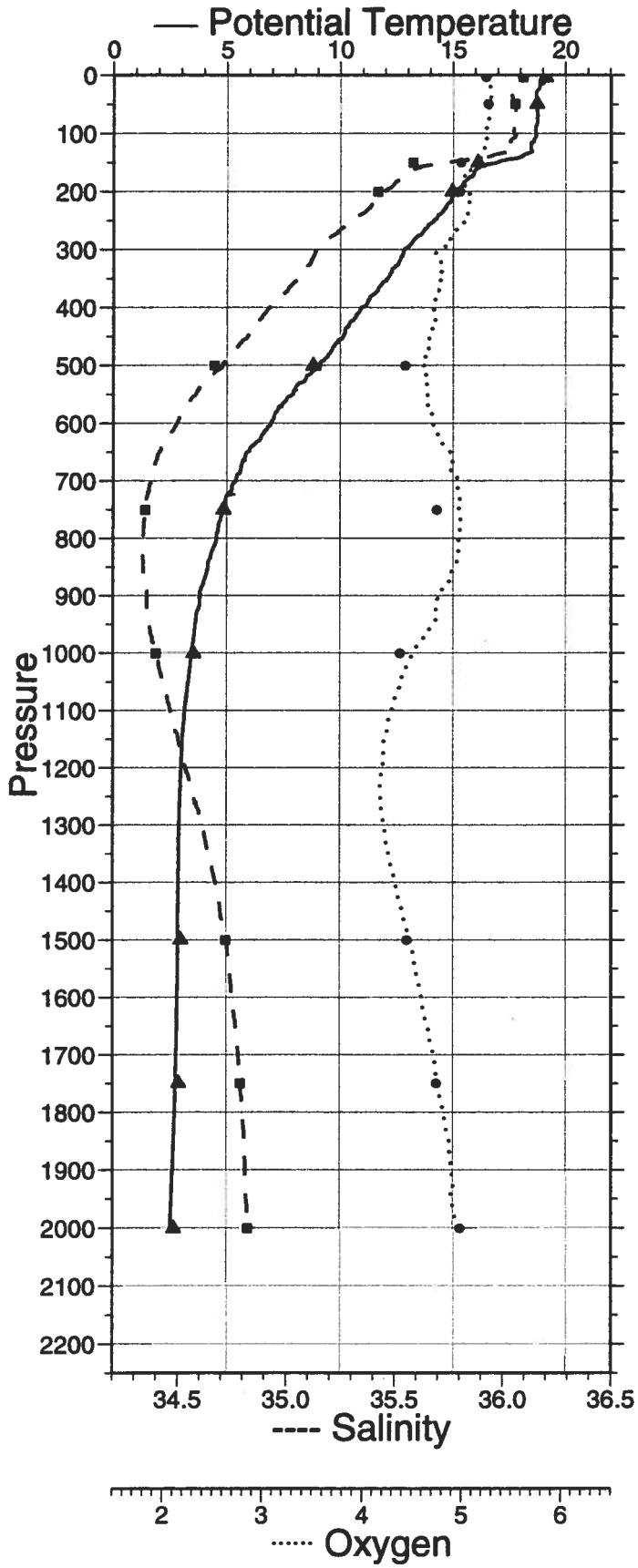
lat. 27 42.07 S
lon. 7 0.00 W

97/09/18
20:07:31

PR	TE	PT	SA	OX	S0	HZ
0	19.118	19.118	36.09	5.278	25.825	0.000
10	19.097	19.096	36.09	5.271	25.831	0.022
20	18.862	18.858	36.077	5.289	25.882	0.043
30	18.721	18.716	36.042	5.302	25.892	0.064
40	18.728	18.721	36.046	5.282	25.893	0.085
50	18.752	18.743	36.057	5.289	25.896	0.106
60	18.756	18.746	36.059	5.271	25.897	0.128
70	18.778	18.766	36.068	5.255	25.899	0.149
80	18.764	18.75	36.067	5.269	25.902	0.170
90	18.699	18.683	36.051	5.245	25.907	0.191
100	18.699	18.681	36.051	5.238	25.907	0.212
110	18.635	18.616	36.041	5.243	25.916	0.234
120	18.503	18.482	36.012	5.226	25.928	0.255
130	18.532	18.509	36.025	5.218	25.931	0.276
140	18.071	18.047	35.936	5.187	25.979	0.297
150	16.989	16.964	35.75	5.215	26.1	0.317
160	16.147	16.122	35.602	5.144	26.184	0.336
170	15.942	15.915	35.561	5.011	26.2	0.355
180	15.619	15.591	35.515	5.027	26.238	0.373
190	15.428	15.398	35.488	5.03	26.26	0.392
200	15.151	15.121	35.447	5.072	26.291	0.410
210	15.001	14.969	35.425	5.036	26.307	0.427
220	14.833	14.799	35.399	5.075	26.324	0.445
230	14.645	14.611	35.371	5.061	26.344	0.462
240	14.415	14.38	35.338	5.059	26.368	0.480
250	14.186	14.15	35.302	5.028	26.39	0.497
260	13.916	13.878	35.262	4.954	26.416	0.514
270	13.695	13.657	35.232	4.915	26.439	0.531
280	13.378	13.338	35.195	4.883	26.476	0.547
290	13.183	13.143	35.169	4.819	26.496	0.563
300	12.87	12.829	35.134	4.787	26.532	0.579
325	12.601	12.557	35.105	4.787	26.563	0.618
350	12.106	12.06	35.052	4.771	26.619	0.657
375	11.581	11.533	34.989	4.782	26.669	0.694
400	10.976	10.926	34.918	4.73	26.725	0.729
425	10.485	10.434	34.859	4.733	26.767	0.764
450	10.171	10.118	34.817	4.661	26.789	0.798
475	9.658	9.604	34.758	4.662	26.83	0.832
500	9.16	9.104	34.703	4.616	26.869	0.864
550	7.961	7.904	34.58	4.652	26.958	0.926
600	6.999	6.942	34.492	4.712	27.027	0.983
650	5.957	5.9	34.412	4.878	27.101	1.038
700	5.464	5.405	34.376	4.935	27.133	1.089
750	4.921	4.861	34.35	4.973	27.176	1.138
800	4.62	4.557	34.339	4.957	27.201	1.186
850	4.243	4.178	34.339	4.917	27.242	1.232
900	3.896	3.83	34.357	4.755	27.292	1.276
950	3.701	3.632	34.365	4.712	27.318	1.318
1000	3.541	3.469	34.4	4.509	27.362	1.359
1100	3.248	3.171	34.464	4.296	27.442	1.434
1200	3.102	3.018	34.534	4.19	27.512	1.502
1300	3.02	2.929	34.613	4.217	27.583	1.565
1400	3	2.9	34.672	4.327	27.632	1.622
1500	2.992	2.884	34.724	4.48	27.675	1.676
1600	2.968	2.851	34.749	4.591	27.698	1.727
1700	2.923	2.799	34.778	4.715	27.726	1.776
1800	2.871	2.738	34.798	4.815	27.748	1.824
1900	2.79	2.65	34.811	4.89	27.766	1.870
2000	2.687	2.539	34.821	4.944	27.783	1.915

PR	TE	PT	SA	OX	RN
3.3	19.116	19.116	36.094	5.243	14
49.4	18.745	18.736	36.056	5.263	13
150.0	16.105	16.082	35.583	4.992	11
200.2	14.967	14.937	35.419	4.978	10
500.5	8.798	8.743	34.666	4.426	8
750.3	4.862	4.802	34.347	4.748	7
1000.5	3.544	3.472	34.398	4.376	5
1500.0	2.998	2.889	34.721	4.448	3
1749.3	2.894	2.765	34.787	4.743	2
2000.9	2.686	2.539	34.821	4.983	1

CTD sj970534



station 35

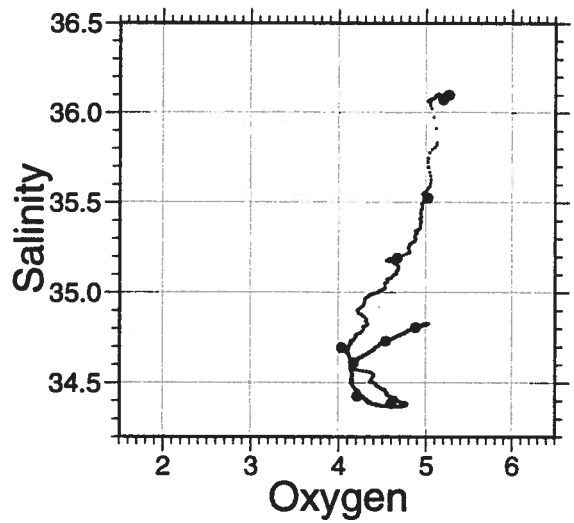
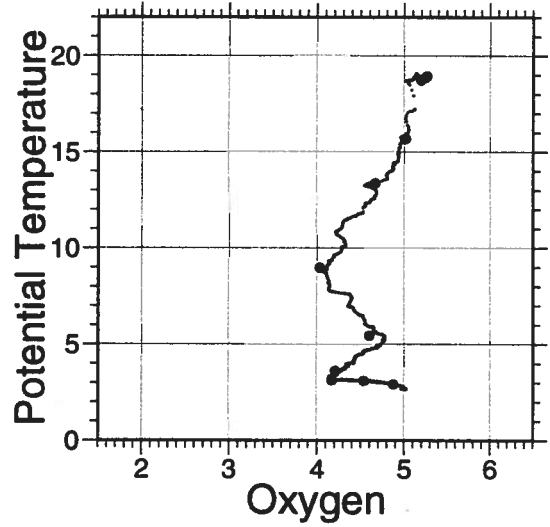
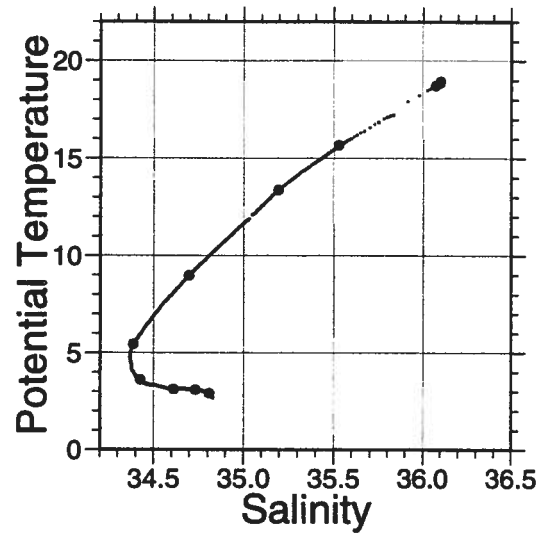
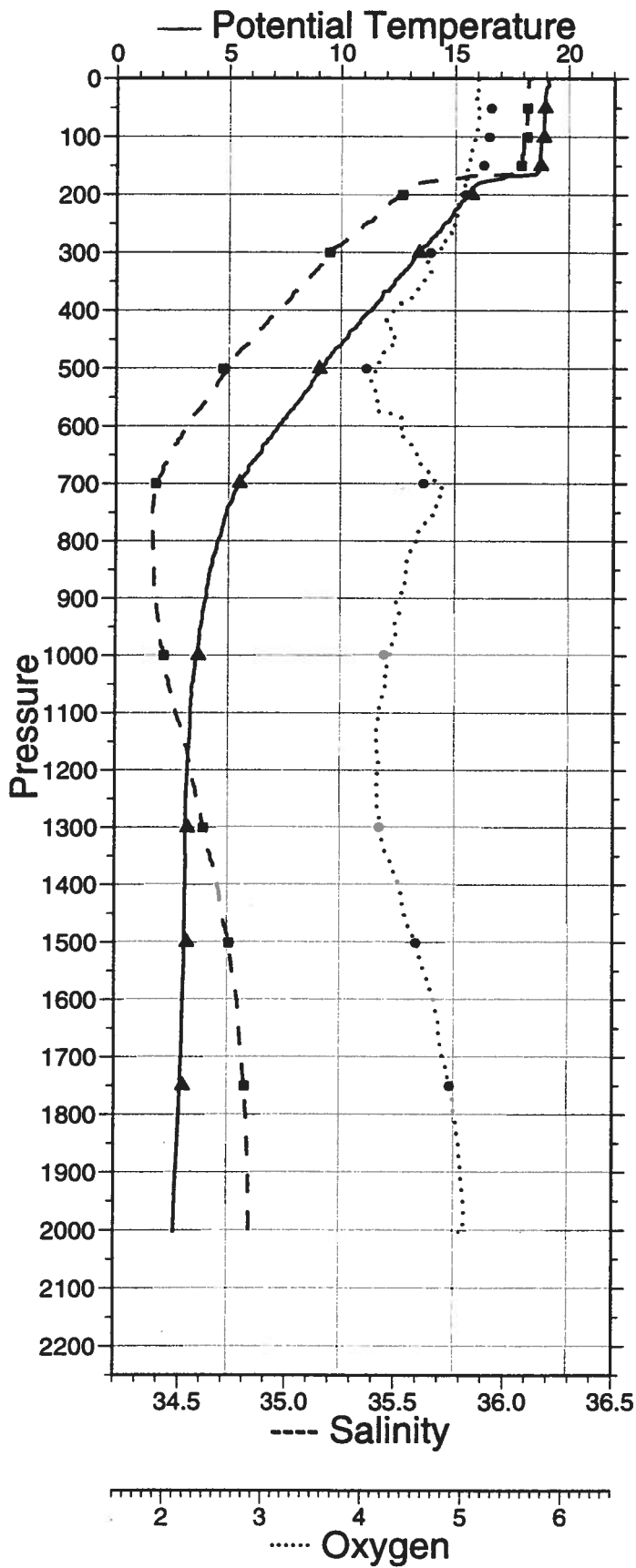
lat. 26 38.28 S
lon. 6 59.77 W

97/09/19
03:03:02

PR	TE	PT	SA	OX	S0	HZ
0	19.089	19.089	36.103	5.135	25.843	0.000
10	19.108	19.106	36.103	5.138	25.838	0.022
20	18.992	18.989	36.1	5.136	25.866	0.043
30	18.964	18.958	36.099	5.15	25.873	0.064
40	18.954	18.946	36.098	5.156	25.876	0.086
50	18.938	18.929	36.097	5.142	25.879	0.107
60	18.931	18.92	36.097	5.149	25.882	0.128
70	18.926	18.913	36.097	5.139	25.883	0.150
80	18.917	18.903	36.095	5.131	25.885	0.171
90	18.91	18.894	36.096	5.117	25.888	0.192
100	18.883	18.865	36.1	5.114	25.898	0.214
110	18.789	18.77	36.083	5.099	25.909	0.235
120	18.782	18.76	36.082	5.089	25.911	0.256
130	18.765	18.741	36.078	5.068	25.913	0.277
140	18.75	18.726	36.073	5.059	25.913	0.299
150	18.735	18.709	36.069	5.031	25.914	0.320
160	18.674	18.645	36.054	5.044	25.919	0.342
170	17.18	17.152	35.807	5.098	26.099	0.362
180	16.04	16.011	35.597	5.046	26.205	0.381
190	15.807	15.778	35.552	4.999	26.224	0.400
200	15.574	15.543	35.517	4.969	26.25	0.418
210	15.366	15.333	35.482	4.955	26.27	0.436
220	15.205	15.171	35.456	4.94	26.287	0.454
230	14.957	14.922	35.419	4.944	26.313	0.472
240	14.821	14.784	35.398	4.94	26.327	0.490
250	14.556	14.519	35.358	4.926	26.354	0.507
260	14.401	14.363	35.333	4.895	26.368	0.525
270	14.193	14.153	35.301	4.877	26.388	0.542
280	13.95	13.909	35.266	4.803	26.413	0.559
290	13.636	13.595	35.223	4.808	26.445	0.576
300	13.379	13.337	35.187	4.565	26.47	0.592
325	12.992	12.948	35.145	4.677	26.517	0.633
350	12.415	12.368	35.081	4.585	26.581	0.672
375	11.86	11.811	35.019	4.5	26.64	0.710
400	11.398	11.347	34.965	4.297	26.685	0.747
425	10.766	10.714	34.891	4.221	26.743	0.782
450	10.257	10.203	34.831	4.326	26.785	0.817
475	9.636	9.582	34.761	4.192	26.836	0.850
500	9.213	9.158	34.716	4.131	26.871	0.882
550	8.338	8.28	34.627	4.138	26.939	0.944
600	7.315	7.256	34.53	4.382	27.013	1.003
650	6.417	6.358	34.454	4.532	27.075	1.059
700	5.512	5.453	34.388	4.77	27.137	1.111
750	4.988	4.927	34.369	4.702	27.183	1.160
800	4.588	4.525	34.372	4.531	27.231	1.207
850	4.261	4.197	34.377	4.422	27.27	1.252
900	4.076	4.009	34.39	4.355	27.3	1.295
950	3.857	3.787	34.4	4.32	27.331	1.337
1000	3.677	3.604	34.426	4.267	27.37	1.377
1100	3.425	3.346	34.48	4.164	27.438	1.452
1200	3.315	3.228	34.553	4.148	27.507	1.522
1300	3.234	3.14	34.611	4.177	27.562	1.586
1400	3.241	3.138	34.675	4.361	27.613	1.646
1500	3.22	3.11	34.731	4.53	27.66	1.702
1600	3.157	3.039	34.771	4.707	27.699	1.755
1700	3.101	2.974	34.795	4.803	27.724	1.805
1800	3.012	2.878	34.814	4.914	27.748	1.853
1900	2.892	2.75	34.825	4.987	27.768	1.900
2000	2.811	2.661	34.829	5.017	27.779	1.946

PR	TE	PT	SA	OX	RN
50.6	18.954	18.945	36.099	5.263	13
100.8	18.894	18.876	36.097	5.245	12
149.5	18.752	18.725	36.072	5.193	11
199.8	15.720	15.689	35.527	5.016	10
300.1	13.424	13.382	35.193	4.663	9
500.7	9.046	8.990	34.696	4.029	8
699.4	5.503	5.444	34.385	4.598	7
1000.0	3.691	3.618	34.425	4.208	5
1300.4	3.234	3.140	34.611	4.166	4
1500.6	3.217	3.106	34.732	4.535	3
1749.8	3.053	2.922	34.808	4.875	2

CTD sj970535



station 36

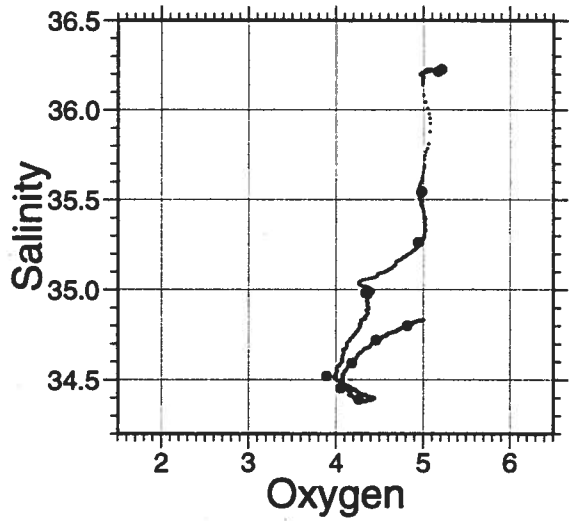
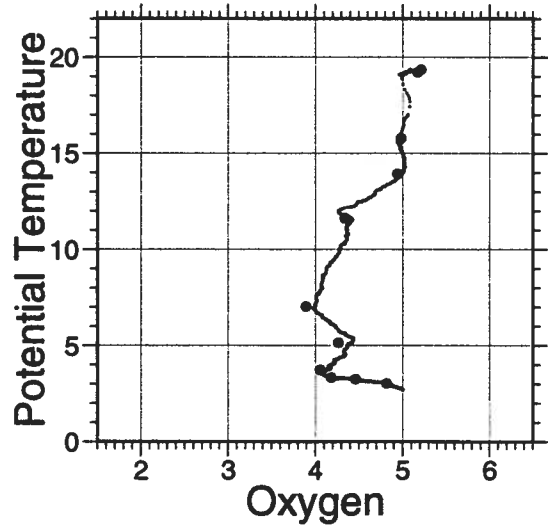
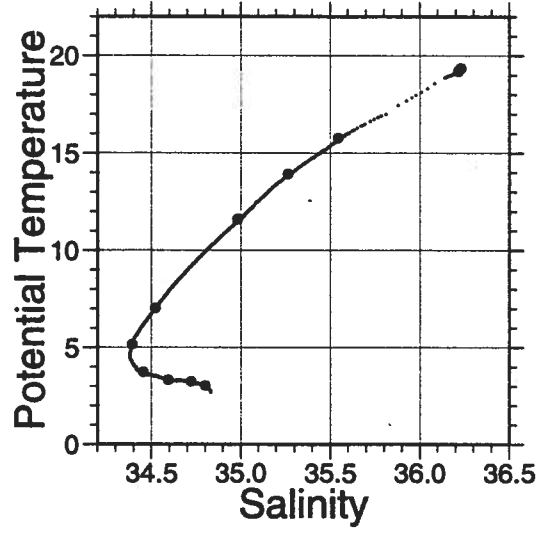
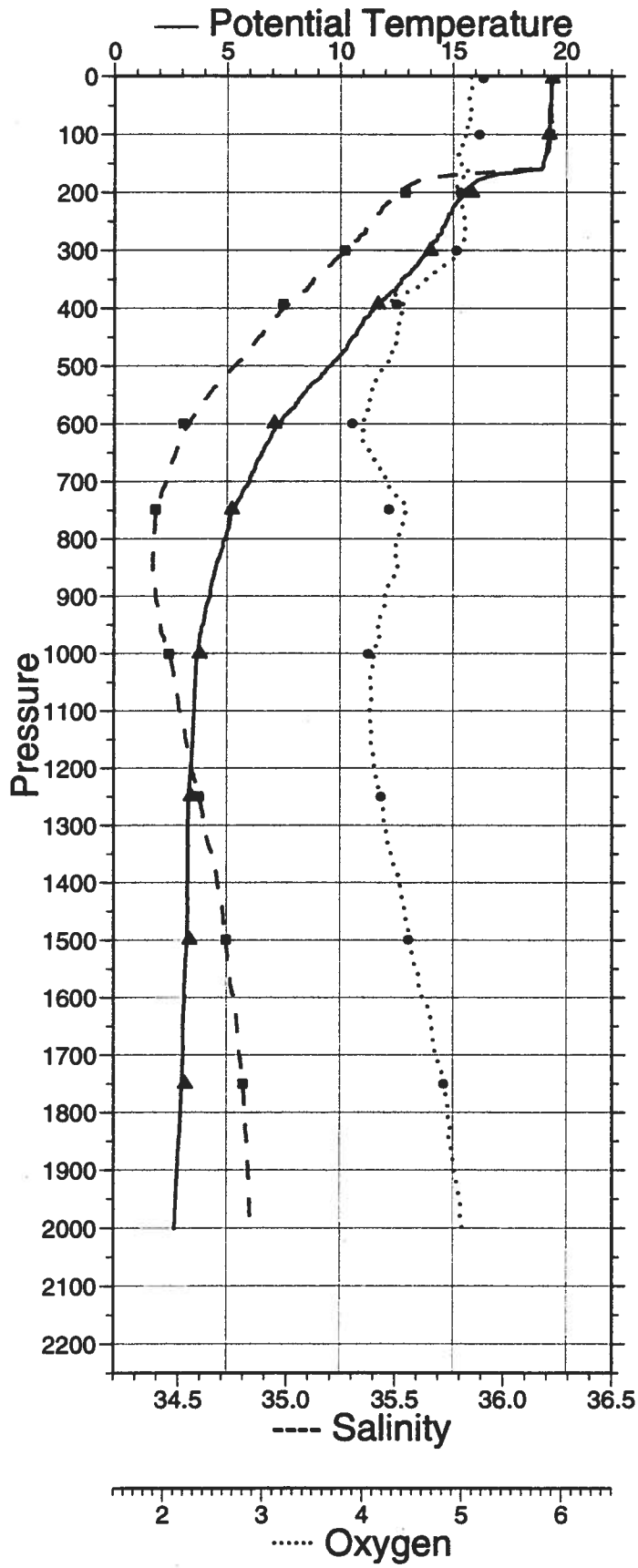
lat. 25 30.12 S
lon. 7 0.00 W

97/09/19
10:23:32

PR	TE	PT	SA	OX	S0	HZ
0	19.36	19.36	36.226	5.087	25.867	0.000
10	19.34	19.338	36.225	5.091	25.872	0.021
20	19.339	19.336	36.224	5.097	25.872	0.042
30	19.337	19.331	36.225	5.09	25.873	0.064
40	19.335	19.328	36.224	5.069	25.874	0.085
50	19.3	19.291	36.22	5.08	25.88	0.106
60	19.27	19.259	36.219	5.074	25.888	0.128
70	19.271	19.258	36.221	5.058	25.889	0.149
80	19.275	19.26	36.223	5.069	25.89	0.170
90	19.274	19.257	36.226	5.058	25.893	0.192
100	19.249	19.231	36.223	5.024	25.898	0.213
110	19.235	19.215	36.22	5.037	25.9	0.234
120	19.166	19.145	36.21	4.99	25.91	0.256
130	19.143	19.12	36.204	4.973	25.912	0.277
140	19.083	19.057	36.187	5.003	25.915	0.298
150	18.989	18.962	36.16	4.994	25.919	0.320
160	18.915	18.887	36.141	4.993	25.924	0.341
170	18.865	18.837	35.767	5.031	26.143	0.361
180	18.053	18.025	35.603	4.981	26.207	0.380
190	15.742	15.713	35.552	4.947	26.239	0.399
200	15.523	15.492	35.519	4.973	26.263	0.417
210	15.353	15.32	35.493	4.978	26.282	0.435
220	15.142	15.108	35.458	4.989	26.302	0.453
230	15.001	14.966	35.435	5.005	26.316	0.471
240	14.817	14.781	35.407	5.007	26.335	0.488
250	14.72	14.683	35.391	5.022	26.344	0.506
260	14.564	14.525	35.367	5.021	26.359	0.523
270	14.511	14.471	35.356	5.014	26.363	0.541
280	14.325	14.284	35.328	5.019	26.381	0.558
290	14.067	14.025	35.29	5.01	26.407	0.575
300	13.915	13.872	35.266	4.959	26.42	0.592
325	13.444	13.398	35.2	4.836	26.468	0.634
350	12.762	12.714	35.12	4.639	26.544	0.674
375	12.245	12.195	35.062	4.374	26.6	0.713
400	11.533	11.482	34.982	4.412	26.674	0.750
425	11.041	10.988	34.922	4.365	26.717	0.786
450	10.575	10.52	34.868	4.366	26.759	0.821
475	10.171	10.114	34.822	4.291	26.794	0.856
500	9.587	9.529	34.757	4.222	26.842	0.889
550	8.37	8.312	34.635	4.081	26.94	0.952
600	7.392	7.332	34.548	4.019	27.016	1.011
650	6.602	6.542	34.484	4.079	27.075	1.066
700	6.067	6.005	34.441	4.232	27.111	1.119
750	5.345	5.282	34.396	4.442	27.164	1.170
800	4.965	4.899	34.386	4.368	27.2	1.218
850	4.563	4.496	34.38	4.339	27.24	1.265
900	4.321	4.251	34.392	4.228	27.276	1.310
950	4.001	3.929	34.416	4.15	27.329	1.352
1000	3.799	3.725	34.456	4.126	27.382	1.392
1100	3.64	3.559	34.507	4.072	27.439	1.468
1200	3.51	3.422	34.559	4.117	27.493	1.538
1300	3.392	3.296	34.616	4.232	27.551	1.604
1400	3.385	3.281	34.681	4.372	27.604	1.665
1500	3.375	3.262	34.719	4.474	27.636	1.723
1600	3.274	3.154	34.758	4.604	27.678	1.779
1700	3.217	3.089	34.785	4.735	27.705	1.831
1800	3.12	2.984	34.807	4.856	27.733	1.882
1900	2.974	2.832	34.824	4.924	27.76	1.930
2000	2.844	2.694	34.834	5.002	27.78	1.976

PR	TE	PT	SA	OX	RN
3.5	19.374	19.373	36.227	5.211	14
99.9	19.231	19.213	36.214	5.171	12
200.1	15.819	15.787	35.545	4.981	11
300.2	13.980	13.936	35.265	4.940	10
392.8	11.663	11.612	34.982	4.340	9
599.1	7.095	7.037	34.521	3.891	8
748.5	5.224	5.162	34.391	4.264	7
1000.1	3.802	3.728	34.454	4.054	5
1249.3	3.424	3.333	34.593	4.182	4
1499.3	3.363	3.251	34.721	4.461	3
1750.0	3.171	3.039	34.800	4.815	2

CTD sj970536



station 37

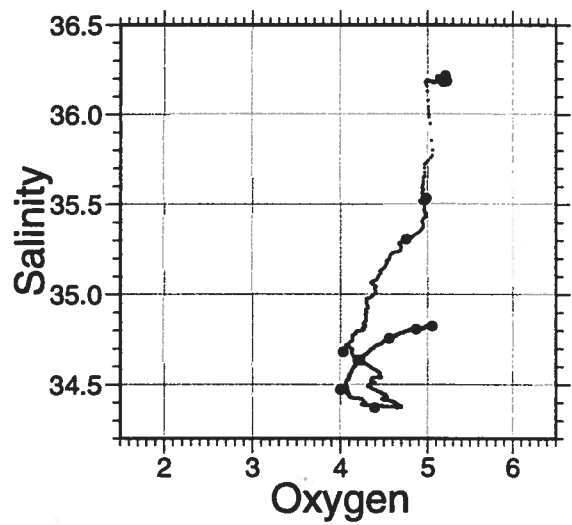
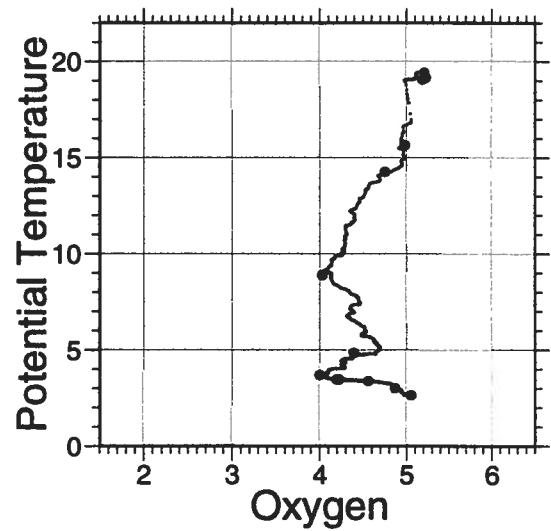
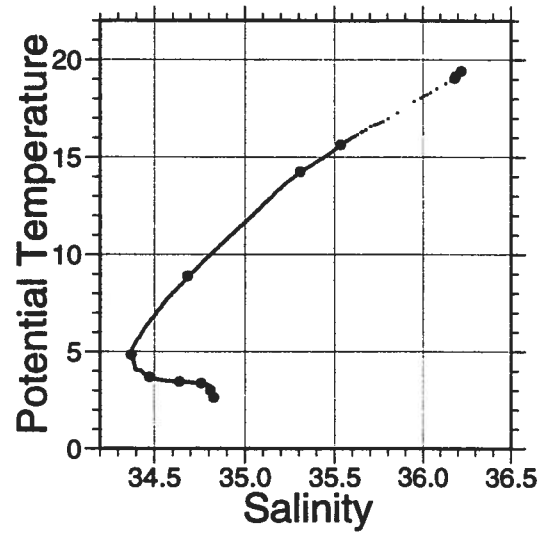
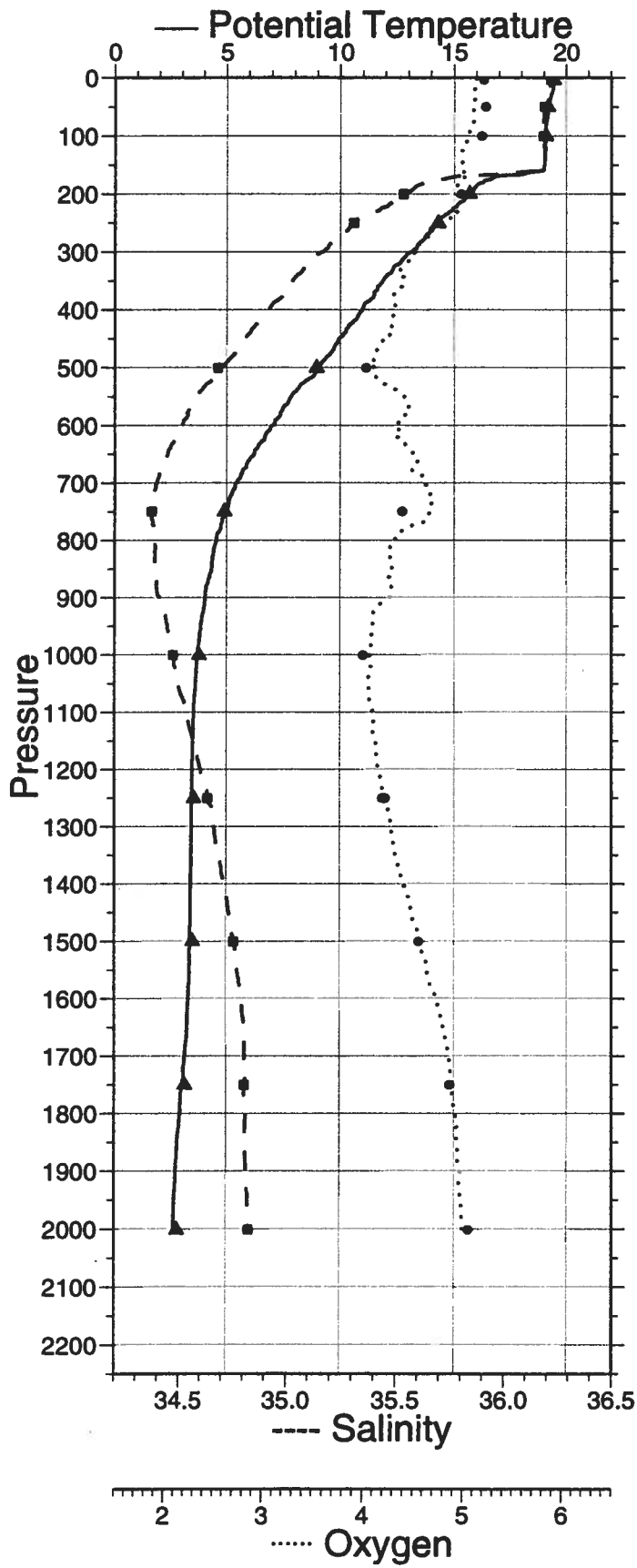
lat. 24 24.07 S
lon. 7 0.00 W

97/09/19
17:25:22

PR	TE	PT	SA	OX	S0	HZ
0	19.433	19.433	36.216	5.132	25.84	0.000
10	19.441	19.439	36.215	5.127	25.838	0.022
20	19.41	19.407	36.214	5.115	25.845	0.043
30	19.333	19.328	36.206	5.125	25.86	0.065
40	19.243	19.236	36.194	5.123	25.874	0.086
50	19.193	19.184	36.188	5.124	25.883	0.107
60	19.184	19.173	36.187	5.108	25.885	0.128
70	19.151	19.139	36.186	5.103	25.894	0.150
80	19.117	19.102	36.182	5.088	25.9	0.171
90	19.088	19.072	36.18	5.064	25.906	0.192
100	19.083	19.065	36.18	5.063	25.908	0.213
110	19.098	19.078	36.188	5.033	25.911	0.235
120	19.086	19.065	36.187	5.03	25.913	0.256
130	19.084	19.061	36.19	4.987	25.917	0.277
140	19.074	19.049	36.187	4.985	25.917	0.299
150	19.052	19.025	36.183	4.977	25.92	0.320
160	18.956	18.928	36.161	4.989	25.929	0.341
170	16.867	16.839	35.774	5.054	26.148	0.361
180	16.317	16.288	35.65	4.954	26.182	0.380
190	15.932	15.902	35.582	4.953	26.219	0.399
200	15.681	15.65	35.541	4.946	26.245	0.417
210	15.483	15.451	35.511	4.934	26.267	0.436
220	15.171	15.137	35.462	4.962	26.299	0.454
230	14.864	14.829	35.411	4.939	26.327	0.471
240	14.497	14.461	35.349	4.91	26.359	0.489
250	14.216	14.179	35.301	4.754	26.383	0.506
260	14.08	14.042	35.281	4.67	26.396	0.523
270	13.851	13.812	35.248	4.695	26.419	0.540
280	13.648	13.608	35.22	4.572	26.44	0.557
290	13.413	13.372	35.191	4.536	26.466	0.573
300	13.135	13.094	35.161	4.519	26.499	0.590
325	12.392	12.349	35.081	4.413	26.585	0.629
350	11.902	11.856	35.024	4.398	26.636	0.667
375	11.519	11.471	34.978	4.296	26.672	0.703
400	10.999	10.949	34.917	4.292	26.721	0.739
425	10.482	10.431	34.857	4.293	26.766	0.774
450	9.993	9.94	34.803	4.261	26.809	0.808
475	9.642	9.587	34.762	4.142	26.836	0.841
500	9.104	9.049	34.705	4.106	26.88	0.873
550	7.887	7.831	34.58	4.412	26.969	0.934
600	7.084	7.027	34.512	4.388	27.031	0.992
650	6.271	6.212	34.446	4.509	27.088	1.046
700	5.495	5.436	34.395	4.627	27.144	1.098
750	5.022	4.961	34.374	4.672	27.184	1.147
800	4.605	4.542	34.386	4.29	27.24	1.194
850	4.4	4.334	34.389	4.288	27.265	1.238
900	4.117	4.049	34.409	4.268	27.311	1.282
950	3.929	3.858	34.444	4.097	27.359	1.323
1000	3.776	3.702	34.472	4.064	27.397	1.362
1100	3.63	3.549	34.533	4.092	27.46	1.435
1200	3.564	3.475	34.603	4.159	27.523	1.503
1300	3.543	3.446	34.667	4.291	27.577	1.567
1400	3.521	3.416	34.713	4.406	27.617	1.627
1500	3.489	3.375	34.756	4.565	27.655	1.684
1600	3.431	3.309	34.791	4.723	27.689	1.738
1700	3.279	3.15	34.809	4.857	27.719	1.790
1800	3.074	2.938	34.814	4.921	27.742	1.840
1900	2.879	2.738	34.815	4.97	27.761	1.887
2000	2.795	2.646	34.826	4.994	27.778	1.933
2005	2.79	2.64	34.826	4.975	27.779	1.935

PR	TE	PT	SA	OX	RN
3.5	19.426	19.425	36.218	5.209	17
49.6	19.178	19.169	36.188	5.225	16
100.1	19.087	19.069	36.182	5.187	15
199.8	15.676	15.645	35.535	4.981	13
250.1	14.300	14.263	35.307	4.752	11
500.2	8.960	8.905	34.682	4.029	10
749.7	4.910	4.849	34.372	4.392	8
1000.3	3.779	3.705	34.473	4.000	7
1250.1	3.554	3.461	34.636	4.195	5
1250.2	3.554	3.461	34.636	4.222	4
1500.1	3.491	3.378	34.758	4.558	3
1749.9	3.143	3.011	34.808	4.867	2
2001.3	2.794	2.645	34.826	5.052	1

CTD sj970537



station 38

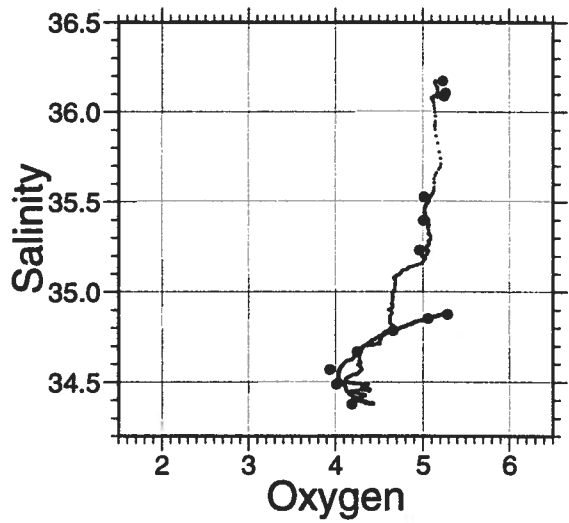
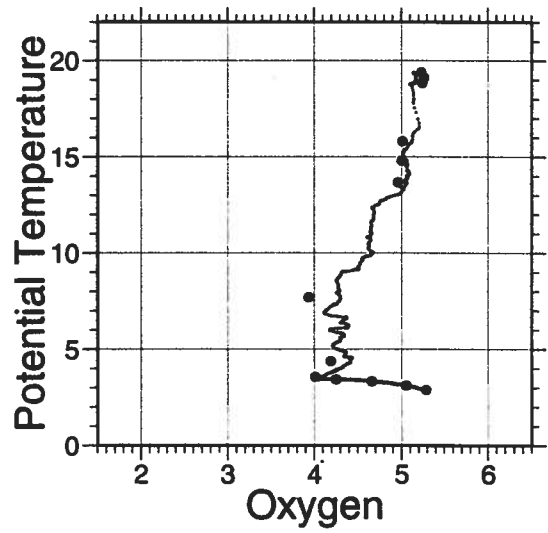
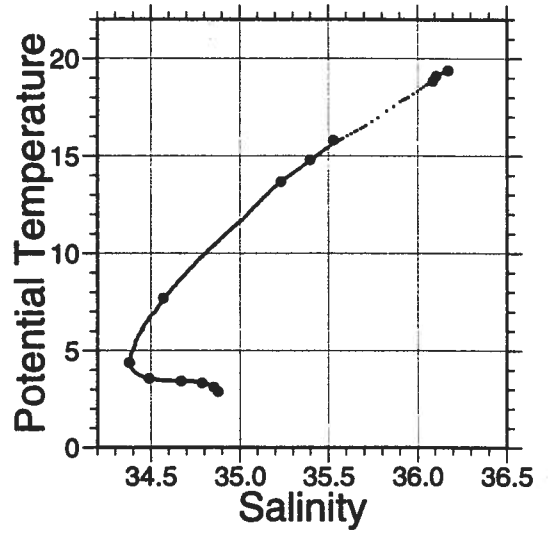
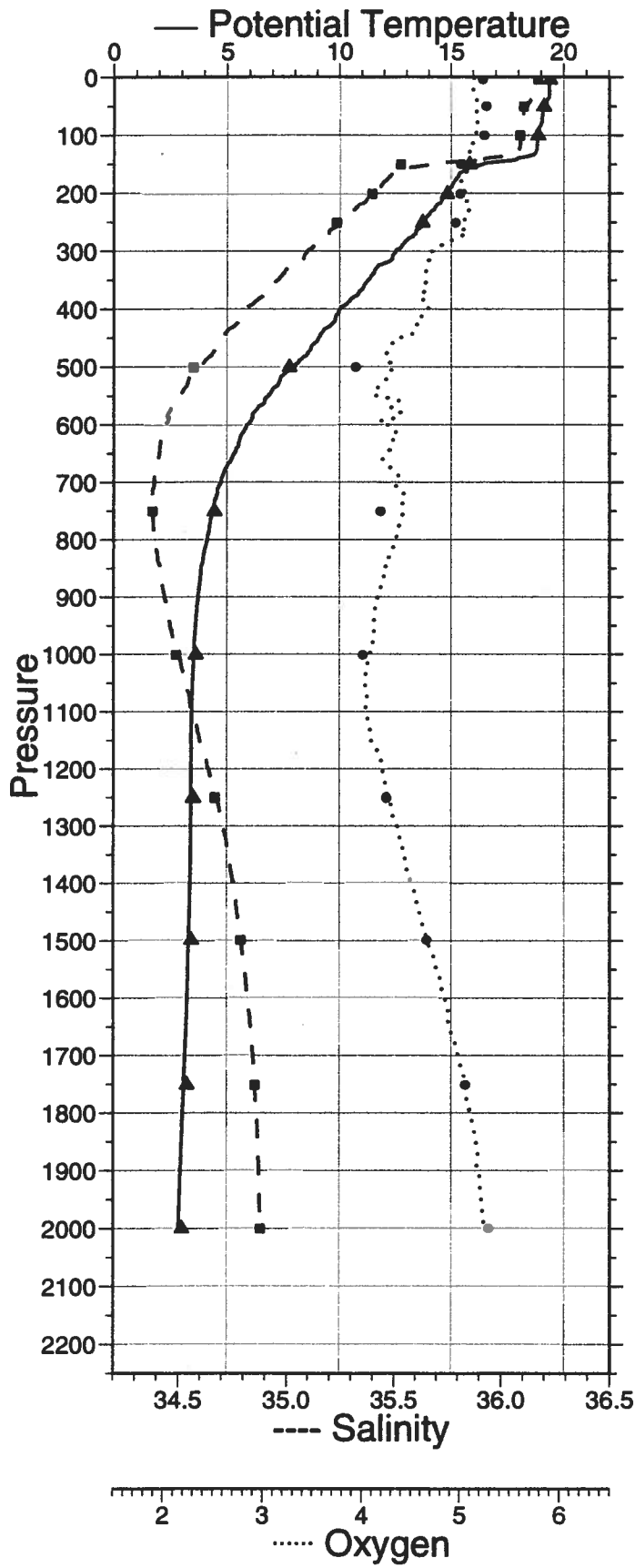
lat. 23 17.93 S
lon. 7 0.00 W

97/09/20
00:37:35

PR	TE	PT	SA	OX	S0	HZ
0	19.386	19.386	36.168	5.145	25.816	0.000
10	19.378	19.376	36.164	5.144	25.815	0.022
20	19.378	19.374	36.165	5.137	25.816	0.044
30	19.381	19.375	36.166	5.147	25.817	0.065
40	19.263	19.256	36.137	5.169	25.826	0.087
50	19.171	19.162	36.117	5.173	25.835	0.109
60	19.094	19.083	36.104	5.171	25.845	0.131
70	19.07	19.058	36.104	5.166	25.852	0.152
80	19.02	19.005	36.102	5.178	25.863	0.174
90	18.929	18.913	36.092	5.155	25.88	0.195
100	18.883	18.865	36.088	5.174	25.889	0.217
110	18.864	18.844	36.09	5.151	25.896	0.238
120	18.849	18.827	36.087	5.136	25.898	0.260
130	18.769	18.746	36.07	5.107	25.905	0.281
140	17.971	17.947	35.934	5.141	26.002	0.302
150	16.441	16.417	35.682	5.18	26.177	0.322
160	15.709	15.684	35.538	5.096	26.235	0.340
170	15.382	15.356	35.482	5.029	26.265	0.358
180	15.178	15.151	35.454	5.017	26.29	0.376
190	14.992	14.963	35.428	5.034	26.311	0.394
200	14.853	14.823	35.405	5.058	26.324	0.412
210	14.635	14.603	35.374	5.065	26.348	0.429
220	14.385	14.352	35.337	5.071	26.373	0.446
230	14.174	14.141	35.302	5.089	26.392	0.463
240	13.966	13.932	35.271	5.073	26.412	0.480
250	13.705	13.669	35.234	5.039	26.438	0.497
260	13.604	13.566	35.217	5.053	26.446	0.513
270	13.451	13.413	35.195	5.014	26.461	0.530
280	13.066	13.027	35.153	4.941	26.507	0.546
290	12.822	12.782	35.126	4.805	26.535	0.562
300	12.537	12.496	35.095	4.714	26.567	0.577
325	11.748	11.706	35.01	4.675	26.653	0.615
350	11.308	11.264	34.954	4.653	26.692	0.651
375	10.851	10.804	34.898	4.619	26.732	0.686
400	10.065	10.018	34.807	4.669	26.799	0.720
425	9.722	9.673	34.767	4.557	26.826	0.753
450	9.104	9.054	34.704	4.37	26.878	0.786
475	8.644	8.593	34.658	4.255	26.915	0.817
500	8	7.949	34.597	4.257	26.965	0.847
550	6.87	6.818	34.499	4.15	27.049	0.903
600	5.936	5.884	34.437	4.247	27.123	0.956
650	5.396	5.342	34.412	4.243	27.169	1.006
700	4.794	4.738	34.388	4.355	27.22	1.053
750	4.417	4.36	34.38	4.419	27.255	1.098
800	4.199	4.138	34.388	4.342	27.285	1.141
850	3.927	3.864	34.414	4.23	27.334	1.183
900	3.807	3.741	34.435	4.159	27.363	1.223
950	3.696	3.627	34.461	4.12	27.395	1.262
1000	3.635	3.562	34.499	4.072	27.432	1.299
1100	3.552	3.472	34.56	4.041	27.489	1.369
1200	3.53	3.442	34.64	4.211	27.556	1.434
1300	3.524	3.427	34.707	4.359	27.611	1.495
1400	3.504	3.399	34.754	4.491	27.651	1.551
1500	3.445	3.332	34.786	4.67	27.683	1.606
1600	3.387	3.265	34.821	4.849	27.717	1.657
1700	3.292	3.163	34.845	4.983	27.746	1.707
1800	3.206	3.069	34.861	5.109	27.768	1.754
1900	3.111	2.966	34.873	5.186	27.787	1.800
2000	3.027	2.874	34.877	5.243	27.799	1.845

PR	TE	PT	SA	OX	RN
3.9	19.397	19.396	36.173	5.231	18
50.2	19.128	19.119	36.106	5.263	17
100.1	18.867	18.849	36.088	5.245	16
150.0	15.843	15.820	35.530	5.012	15
201.0	14.827	14.796	35.397	5.005	13
250.8	13.725	13.689	35.231	4.958	11
500.2	7.747	7.697	34.570	3.935	10
750.7	4.447	4.389	34.379	4.190	8
1000.6	3.642	3.569	34.489	4.011	7
1249.7	3.528	3.435	34.669	4.249	4
1251.0	3.528	3.435	34.669	4.251	5
1498.9	3.443	3.330	34.787	4.661	3
1750.9	3.251	3.118	34.853	5.057	2
2000.0	3.027	2.875	34.877	5.287	1

CTD sj970538



station 39

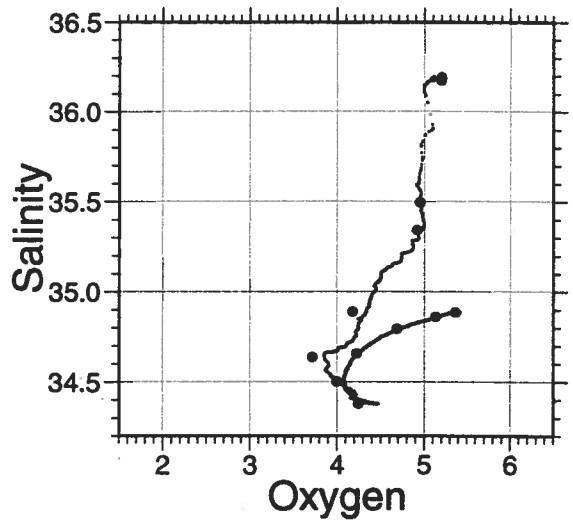
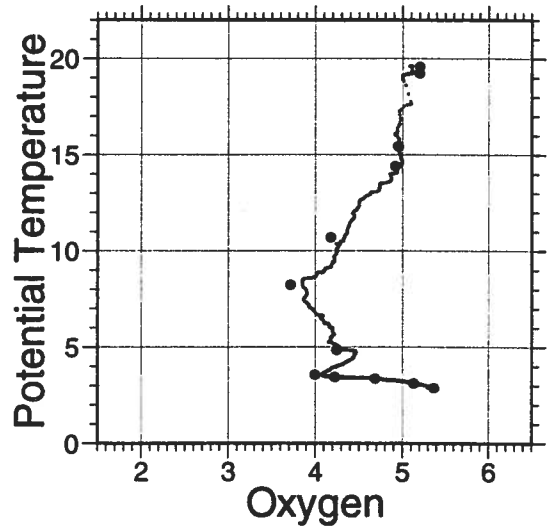
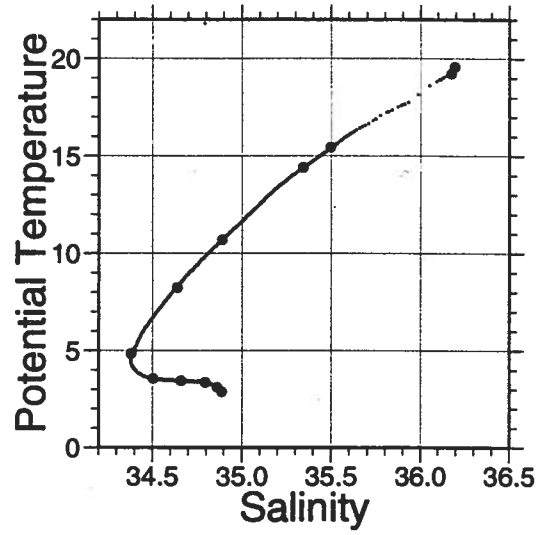
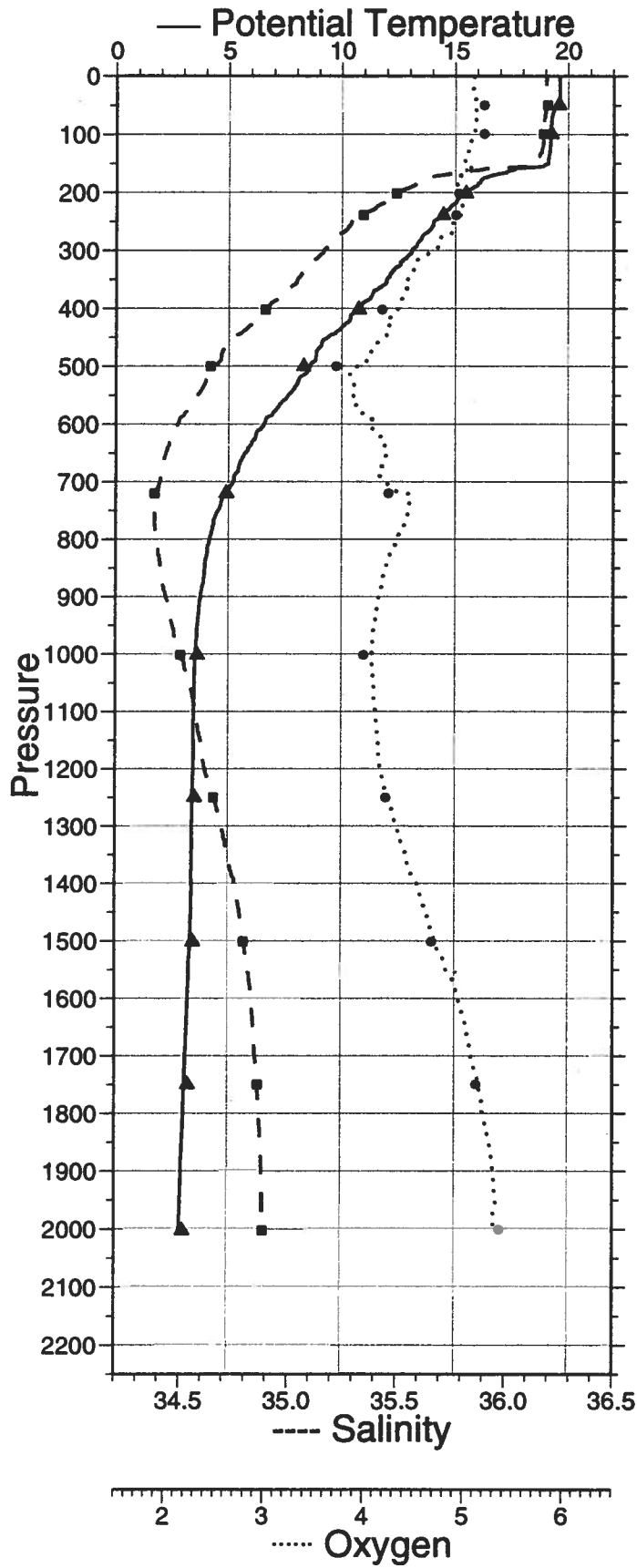
lat. 22 12.07 S
lon. 7 0.00 W

97/09/20
07:44:32

PR	TE	PT	SA	OX	S0	HZ
0	19.623	19.623	36.189	5.1	25.77	0.000
10	19.626	19.624	36.189	5.1	25.769	0.022
20	19.628	19.624	36.189	5.096	25.769	0.044
30	19.629	19.624	36.19	5.103	25.77	0.067
40	19.63	19.623	36.19	5.114	25.771	0.089
50	19.594	19.585	36.196	5.108	25.785	0.111
60	19.366	19.355	36.186	5.121	25.837	0.133
70	19.297	19.285	36.181	5.124	25.852	0.155
80	19.278	19.263	36.181	5.108	25.857	0.177
90	19.253	19.237	36.176	5.107	25.86	0.198
100	19.249	19.231	36.176	5.093	25.862	0.220
110	19.242	19.222	36.176	5.076	25.864	0.242
120	19.229	19.207	36.173	5.062	25.866	0.263
130	19.211	19.187	36.167	5.035	25.866	0.285
140	19.157	19.132	36.153	5.006	25.87	0.307
150	19.14	19.113	36.146	4.996	25.87	0.329
160	17.652	17.625	35.899	5.086	26.054	0.349
170	16.702	16.674	35.708	4.968	26.136	0.369
180	16.155	16.127	35.602	4.921	26.183	0.388
190	15.918	15.888	35.566	4.95	26.21	0.407
200	15.533	15.502	35.512	4.953	26.256	0.425
210	15.183	15.151	35.458	4.965	26.293	0.443
220	14.991	14.958	35.428	4.976	26.312	0.461
230	14.701	14.666	35.385	4.996	26.343	0.479
240	14.397	14.362	35.337	4.997	26.371	0.496
250	14.08	14.043	35.29	4.919	26.403	0.513
260	13.984	13.946	35.275	4.866	26.412	0.530
270	13.751	13.712	35.243	4.87	26.436	0.547
280	13.534	13.494	35.212	4.739	26.457	0.563
290	13.344	13.304	35.188	4.732	26.478	0.580
300	13.124	13.082	35.161	4.675	26.502	0.596
325	12.616	12.572	35.102	4.5	26.558	0.635
350	12.041	11.995	35.039	4.433	26.621	0.674
375	11.393	11.346	34.966	4.388	26.686	0.711
400	10.766	10.717	34.892	4.335	26.743	0.746
425	10.258	10.208	34.833	4.262	26.786	0.780
450	9.435	9.384	34.746	4.197	26.857	0.813
475	8.94	8.888	34.693	4.066	26.896	0.845
500	8.646	8.592	34.666	3.942	26.921	0.876
550	7.68	7.624	34.578	3.888	26.998	0.935
600	6.616	6.561	34.489	4.071	27.076	0.990
650	5.794	5.737	34.432	4.206	27.137	1.042
700	5.264	5.206	34.404	4.197	27.179	1.092
750	4.61	4.551	34.379	4.446	27.234	1.138
800	4.234	4.174	34.389	4.338	27.282	1.183
850	4.03	3.966	34.407	4.221	27.318	1.225
900	3.852	3.786	34.432	4.146	27.356	1.265
950	3.711	3.642	34.465	4.089	27.397	1.304
1000	3.633	3.56	34.501	4.086	27.434	1.341
1100	3.573	3.492	34.57	4.115	27.495	1.411
1200	3.562	3.474	34.616	4.165	27.534	1.477
1300	3.524	3.427	34.694	4.332	27.601	1.539
1400	3.522	3.416	34.756	4.532	27.651	1.596
1500	3.474	3.361	34.794	4.706	27.687	1.650
1600	3.378	3.257	34.833	4.951	27.728	1.702
1700	3.279	3.15	34.851	5.078	27.752	1.750
1800	3.206	3.068	34.869	5.197	27.774	1.797
1900	3.11	2.965	34.882	5.303	27.794	1.842
2000	3.033	2.88	34.887	5.313	27.806	1.886

PR	TE	PT	SA	OX	RN
49.5	19.593	19.584	36.194	5.200	13
99.3	19.247	19.229	36.176	5.198	12
201.8	15.476	15.445	35.497	4.947	11
239.0	14.460	14.424	35.343	4.916	10
401.7	10.742	10.693	34.891	4.177	9
500.0	8.305	8.252	34.638	3.716	8
719.9	4.904	4.847	34.381	4.244	7
1001.4	3.635	3.562	34.503	3.998	5
1249.8	3.540	3.447	34.658	4.222	4
1501.5	3.477	3.363	34.795	4.683	3
1749.5	3.248	3.115	34.862	5.131	2
2002.4	3.030	2.877	34.887	5.366	1

CTD sj970539



station 40

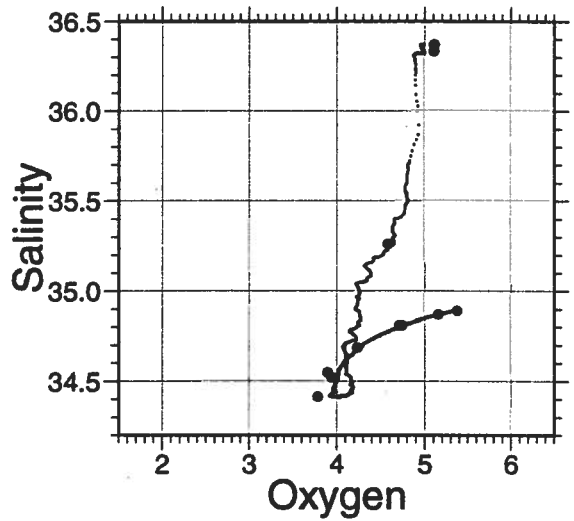
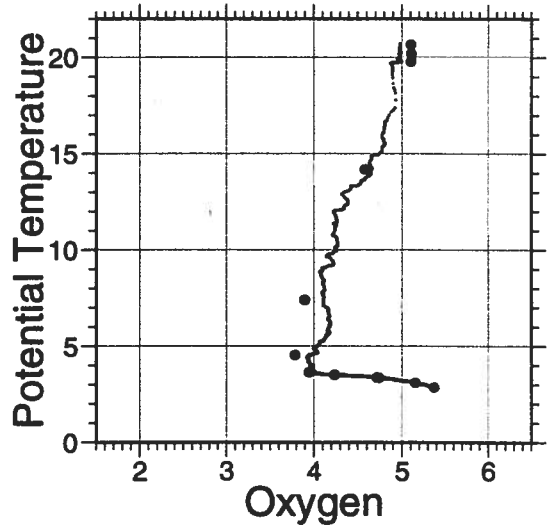
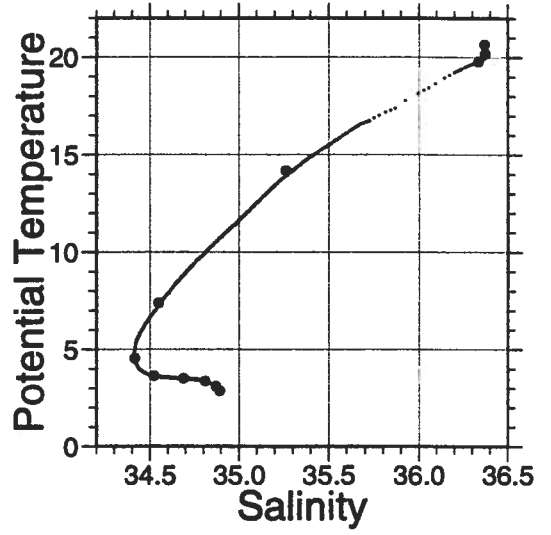
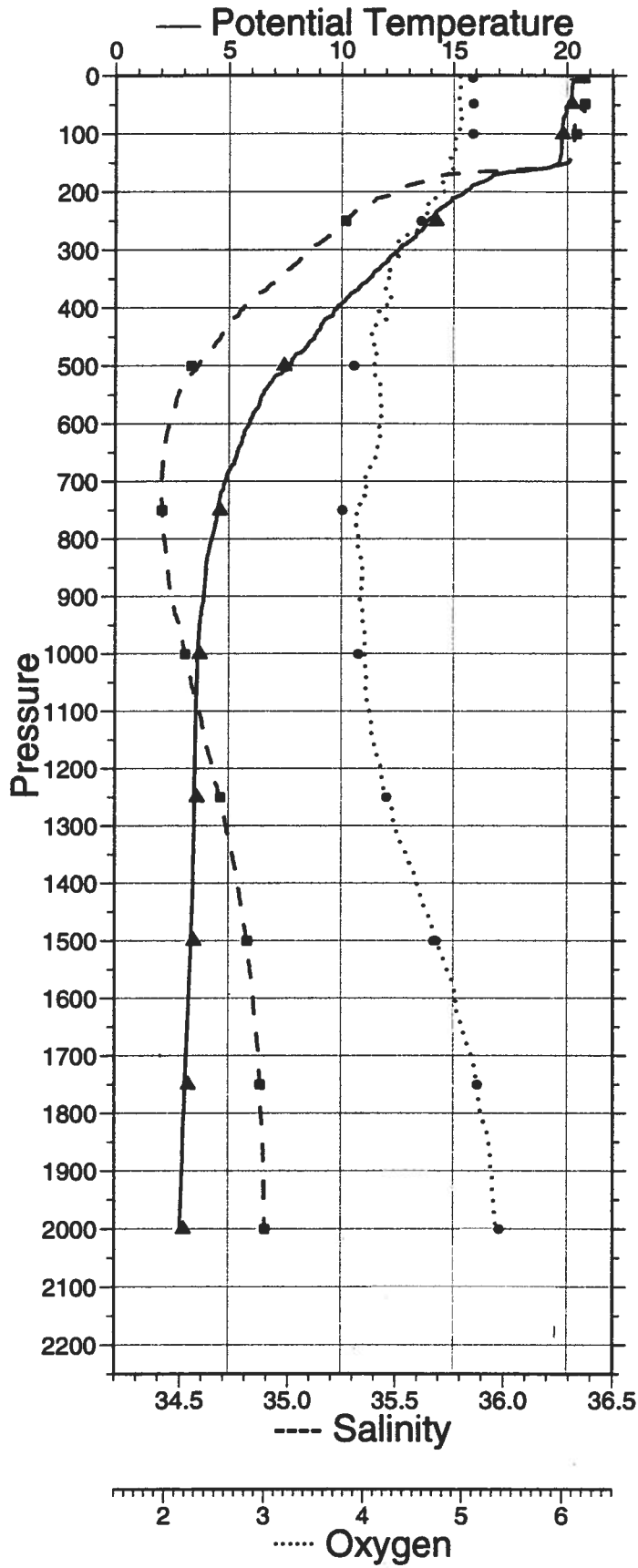
lat. 21 6.00 S
lon. 7 0.00 W

97/09/20
14:50:58

PR	TE	PT	SA	OX	S0	HZ
0	20.463	20.463	36.365	4.976	25.681	0.060
10	20.29	20.288	36.37	4.983	25.732	0.023
20	20.226	20.222	36.371	4.977	25.75	0.045
30	20.211	20.205	36.37	4.971	25.754	0.068
40	20.203	20.196	36.37	4.964	25.756	0.090
50	20.127	20.118	36.362	4.975	25.771	0.113
60	19.978	19.967	36.368	4.972	25.816	0.135
70	19.897	19.884	36.349	4.967	25.823	0.157
80	19.818	19.803	36.33	4.993	25.83	0.179
90	19.802	19.785	36.326	4.974	25.832	0.200
100	19.764	19.746	36.317	4.96	25.835	0.222
110	19.776	19.756	36.324	4.924	25.838	0.244
120	19.766	19.744	36.322	4.917	25.84	0.266
130	19.767	19.743	36.323	4.921	25.841	0.288
140	19.721	19.695	36.31	4.872	25.843	0.310
150	19.645	19.618	36.288	4.887	25.847	0.332
160	18.97	18.942	36.144	4.895	25.912	0.354
170	16.918	16.889	35.749	4.841	26.117	0.375
180	16.449	16.419	35.648	4.798	26.15	0.394
190	15.816	15.786	35.547	4.782	26.218	0.413
200	15.547	15.516	35.503	4.81	26.246	0.431
210	15.079	15.047	35.425	4.752	26.29	0.449
220	14.76	14.727	35.376	4.655	26.323	0.467
230	14.414	14.38	35.325	4.64	26.358	0.484
240	14.167	14.132	35.291	4.635	26.385	0.502
250	13.87	13.834	35.252	4.616	26.418	0.519
260	13.741	13.704	35.233	4.578	26.43	0.535
270	13.461	13.423	35.2	4.524	26.463	0.552
280	13.23	13.191	35.173	4.422	26.489	0.568
290	12.927	12.887	35.139	4.323	26.524	0.584
300	12.593	12.553	35.101	4.388	26.561	0.600
325	11.889	11.847	35.025	4.237	26.638	0.638
350	11.271	11.227	34.953	4.249	26.698	0.674
375	10.448	10.403	34.899	4.265	26.773	0.709
400	9.825	9.779	34.787	4.171	26.824	0.742
425	9.227	9.18	34.723	4.165	26.873	0.774
450	8.842	8.793	34.684	4.082	26.904	0.805
475	8.292	8.242	34.632	4.1	26.949	0.835
500	7.716	7.666	34.579	4.102	26.993	0.864
550	6.535	6.485	34.487	4.164	27.085	0.919
600	5.946	5.893	34.448	4.17	27.13	0.971
650	5.419	5.365	34.422	4.114	27.174	1.020
700	4.899	4.843	34.413	4.016	27.228	1.067
750	4.575	4.517	34.415	3.944	27.266	1.112
800	4.298	4.237	34.424	3.94	27.303	1.155
850	4.057	3.994	34.44	3.985	27.341	1.196
900	3.954	3.887	34.456	3.958	27.365	1.236
950	3.782	3.712	34.493	3.992	27.412	1.274
1000	3.711	3.638	34.522	4.008	27.443	1.311
1100	3.645	3.564	34.586	4.057	27.501	1.380
1200	3.616	3.527	34.647	4.175	27.553	1.445
1300	3.599	3.501	34.713	4.322	27.608	1.506
1400	3.555	3.449	34.767	4.539	27.657	1.563
1500	3.48	3.366	34.807	4.748	27.697	1.617
1600	3.382	3.261	34.839	4.949	27.732	1.667
1700	3.283	3.153	34.863	5.088	27.761	1.715
1800	3.195	3.058	34.874	5.182	27.779	1.761
1900	3.118	2.973	34.887	5.287	27.797	1.806
2000	3.022	2.869	34.892	5.338	27.811	1.850

PR	TE	PT	SA	OX	RN
3.2	20.667	20.667	36.369	5.102	18
48.0	20.207	20.198	36.372	5.108	17
100.4	19.808	19.789	36.334	5.104	16
250.0	14.215	14.178	35.263	4.582	11
499.9	7.443	7.394	34.549	3.897	10
750.1	4.608	4.549	34.415	3.783	8
1000.4	3.719	3.646	34.521	3.946	7
1250.2	3.603	3.509	34.687	4.233	5
1500.3	3.478	3.364	34.810	4.737	3
1500.3	3.477	3.363	34.809	4.712	4
1750.1	3.232	3.099	34.871	5.151	2
2000.4	3.022	2.869	34.893	5.372	1

CTD sj970540



station 41

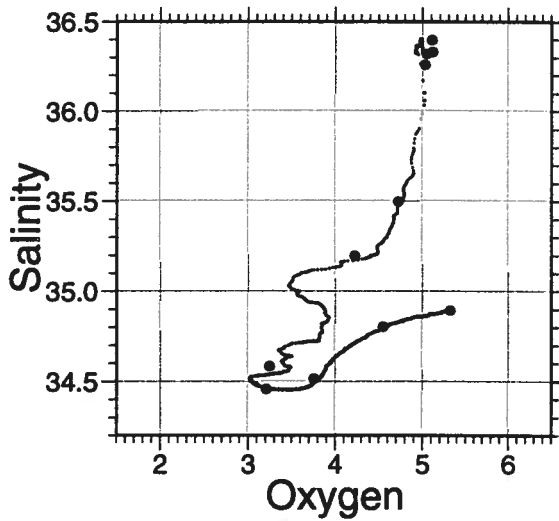
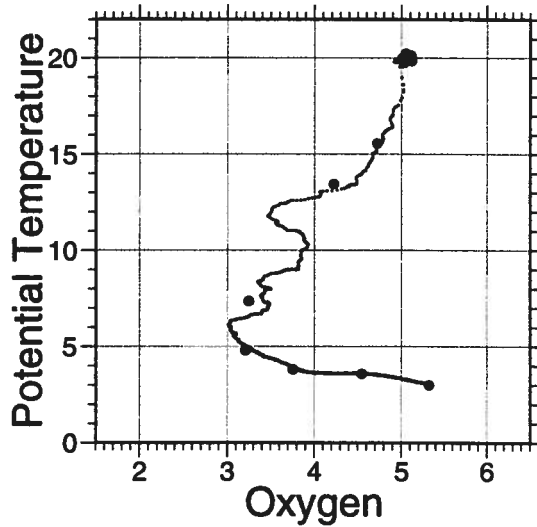
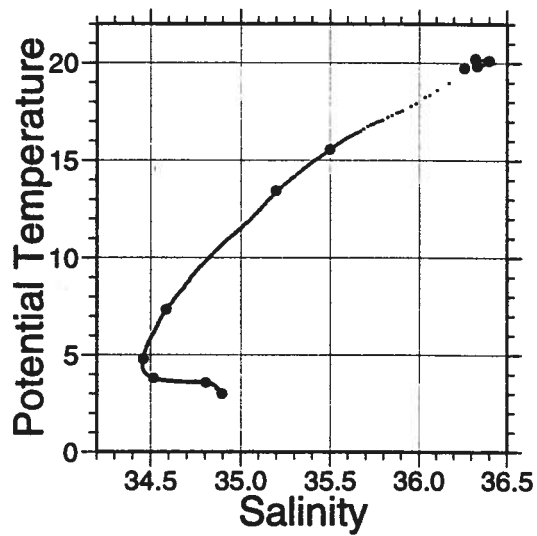
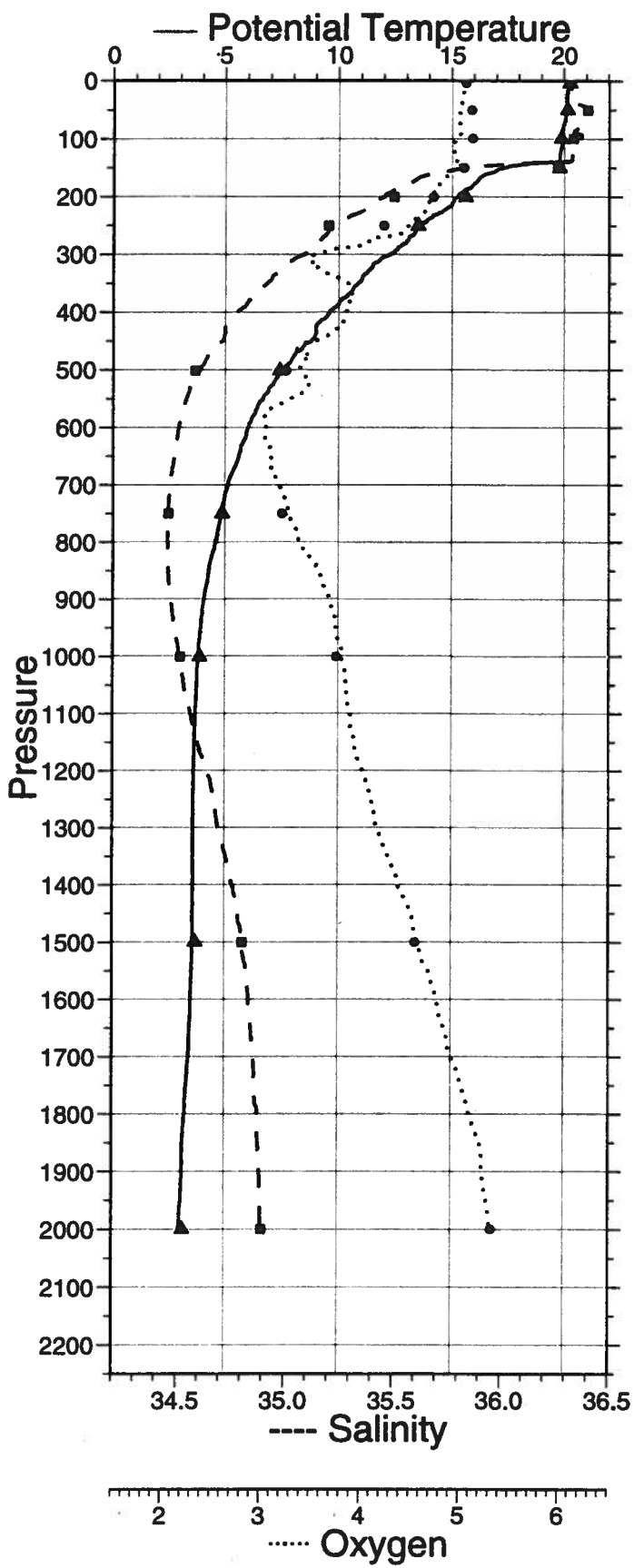
lat. 19 59.93 S
lon. 6 59.93 W

97/09/20
22:03:00

PR	TE	PT	SA	OX	S0	HZ
0	20.211	20.211	36.321	5.013	25.715	0.000
10	20.18	20.178	36.322	5	25.724	0.023
20	20.142	20.138	36.321	5.023	25.734	0.045
30	20.124	20.118	36.322	5.029	25.74	0.068
40	20.159	20.151	36.349	5.002	25.752	0.090
50	20.13	20.121	36.401	4.991	25.8	0.113
60	20.072	20.06	36.392	4.98	25.809	0.135
70	20.049	20.035	36.386	4.973	25.811	0.157
80	19.955	19.94	36.358	4.999	25.815	0.179
90	19.877	19.86	36.336	4.999	25.82	0.201
100	19.959	19.941	36.367	4.939	25.822	0.223
110	19.921	19.901	36.357	4.945	25.825	0.245
120	19.864	19.842	36.34	4.921	25.827	0.267
130	19.826	19.801	36.328	4.914	25.829	0.289
140	19.577	19.551	36.267	4.979	25.848	0.311
150	17.345	17.319	35.847	4.908	26.089	0.332
160	16.641	16.615	35.688	4.886	26.135	0.351
170	16.21	16.183	35.601	4.816	26.169	0.371
180	15.946	15.918	35.556	4.782	26.195	0.389
190	15.517	15.487	35.49	4.761	26.242	0.408
200	15.295	15.264	35.455	4.715	26.265	0.426
210	15.057	15.025	35.418	4.672	26.29	0.444
220	14.818	14.784	35.382	4.666	26.315	0.462
230	14.376	14.342	35.321	4.61	26.363	0.479
240	13.961	13.926	35.266	4.522	26.409	0.496
250	13.484	13.448	35.207	4.478	26.463	0.513
260	13.427	13.39	35.197	4.404	26.467	0.529
270	13.139	13.102	35.17	4.202	26.505	0.545
280	12.991	12.952	35.151	4.074	26.52	0.561
290	12.64	12.601	35.118	3.753	26.565	0.577
300	12.285	12.245	35.083	3.529	26.607	0.592
325	11.434	11.392	34.983	3.562	26.691	0.629
350	10.883	10.839	34.913	3.863	26.737	0.664
375	10.308	10.263	34.849	3.923	26.789	0.698
400	9.637	9.592	34.779	3.855	26.849	0.731
425	9.055	9.008	34.724	3.794	26.901	0.762
450	8.852	8.803	34.712	3.509	26.924	0.793
475	8.069	8.02	34.641	3.495	26.989	0.822
500	7.644	7.594	34.606	3.403	27.024	0.850
550	6.724	6.673	34.543	3.287	27.104	0.904
600	6.067	6.014	34.507	3.045	27.162	0.955
650	5.656	5.6	34.486	3.099	27.197	1.003
700	5.181	5.123	34.467	3.179	27.239	1.049
750	4.911	4.851	34.457	3.285	27.262	1.094
800	4.654	4.591	34.455	3.381	27.29	1.138
850	4.346	4.281	34.458	3.571	27.326	1.180
900	4.141	4.072	34.47	3.686	27.357	1.221
950	4.011	3.94	34.485	3.747	27.383	1.260
1000	3.902	3.827	34.51	3.802	27.414	1.299
1100	3.788	3.706	34.564	3.891	27.469	1.371
1200	3.726	3.635	34.641	4.019	27.538	1.439
1300	3.711	3.612	34.694	4.158	27.582	1.502
1400	3.71	3.602	34.758	4.372	27.634	1.562
1500	3.711	3.595	34.801	4.575	27.669	1.618
1600	3.633	3.508	34.835	4.771	27.705	1.672
1700	3.552	3.419	34.856	4.907	27.73	1.724
1800	3.384	3.244	34.873	5.097	27.761	1.773
1900	3.286	3.138	34.887	5.224	27.782	1.820
2000	3.15	2.996	34.892	5.291	27.799	1.866

PR	TE	PT	SA	OX	RN
3.5	20.238	20.237	36.322	5.048	20
50.0	20.136	20.126	36.398	5.106	19
99.1	19.863	19.844	36.332	5.115	18
149.9	19.781	19.754	36.259	5.028	17
200.6	15.605	15.573	35.499	4.723	16
250.0	13.493	13.458	35.197	4.222	11
501.1	7.407	7.357	34.584	3.246	10
749.5	4.864	4.804	34.458	3.208	8
1000.7	3.894	3.819	34.516	3.754	7
1500.0	3.704	3.588	34.805	4.549	3
1999.8	3.152	2.997	34.895	5.319	1

CTD sj970541



station 42

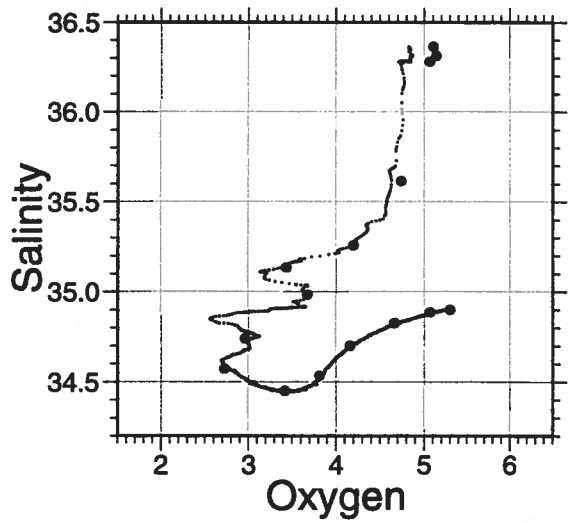
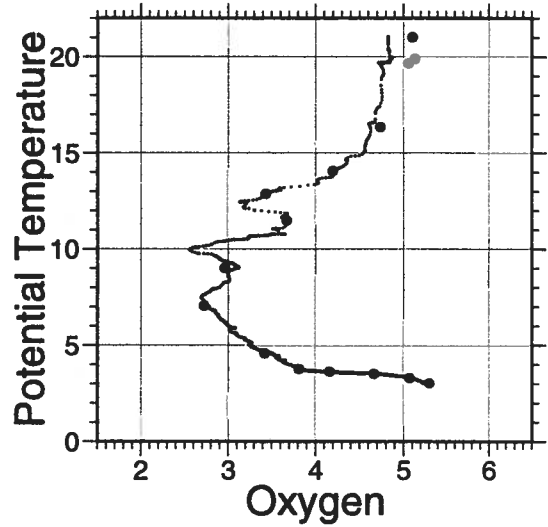
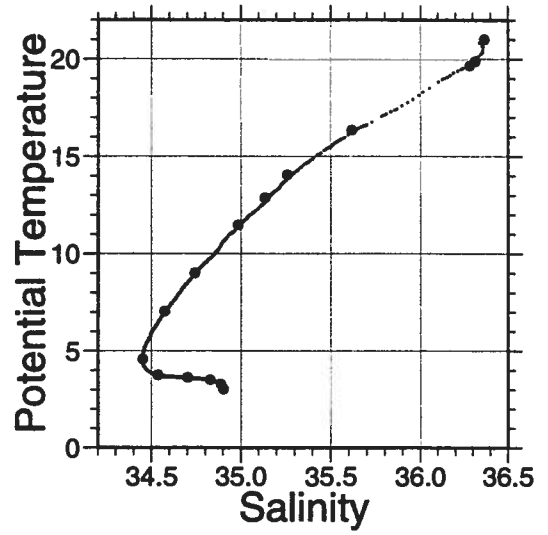
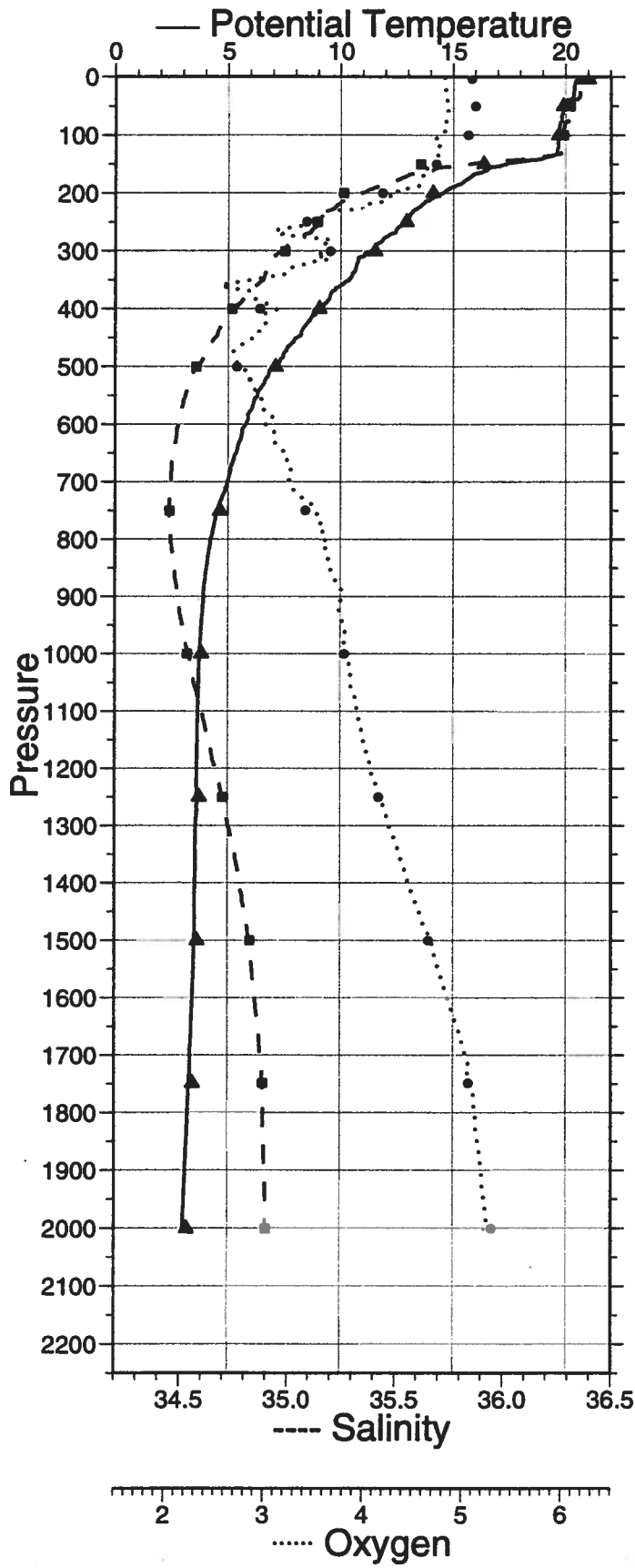
lat. 19 0.00 S
lon. 6 0.00 W

97/09/21
17:44:01

PR	TE	PT	SA	OX	S0	HZ
0	20.638	20.638	36.356	4.824	25.627	0.000
10	20.425	20.423	36.357	4.825	25.685	0.023
20	20.39	20.386	36.357	4.834	25.695	0.046
30	20.372	20.366	36.357	4.832	25.701	0.069
40	20.02	20.012	36.318	4.844	25.765	0.092
50	19.931	19.922	36.314	4.855	25.786	0.114
60	19.898	19.887	36.314	4.846	25.796	0.136
70	19.831	19.818	36.298	4.842	25.802	0.158
80	19.78	19.765	36.287	4.837	25.807	0.181
90	19.739	19.722	36.28	4.846	25.813	0.203
100	19.735	19.716	36.284	4.803	25.818	0.225
110	19.704	19.684	36.279	4.719	25.823	0.247
120	19.705	19.683	36.283	4.772	25.826	0.269
130	19.664	19.64	36.272	4.736	25.829	0.291
140	19.042	19.016	36.139	4.764	25.889	0.313
150	17.414	17.389	35.854	4.71	26.077	0.334
160	16.567	16.541	35.676	4.606	26.143	0.353
170	15.899	15.872	35.556	4.606	26.206	0.372
180	15.503	15.475	35.492	4.573	26.246	0.390
190	14.982	14.953	35.407	4.533	26.297	0.408
200	14.56	14.531	35.345	4.36	26.341	0.426
210	14.045	14.014	35.278	4.204	26.4	0.443
220	13.648	13.616	35.233	4.027	26.448	0.460
230	13.268	13.236	35.194	3.722	26.496	0.476
240	13.101	13.067	35.172	3.589	26.513	0.492
250	12.934	12.9	35.156	3.452	26.535	0.507
260	12.564	12.529	35.122	3.237	26.582	0.523
270	12.342	12.306	35.094	3.191	26.604	0.538
280	11.918	11.881	35.038	3.647	26.642	0.553
290	11.571	11.534	34.999	3.663	26.677	0.567
300	11.388	11.35	34.98	3.673	26.696	0.581
325	10.742	10.702	34.909	3.361	26.759	0.616
350	10.425	10.383	34.885	2.878	26.796	0.649
375	9.592	9.55	34.803	2.886	26.875	0.682
400	9.135	9.091	34.755	3.111	26.912	0.713
425	8.552	8.507	34.699	3.011	26.961	0.742
450	8.063	8.017	34.66	2.902	27.005	0.771
475	7.545	7.498	34.617	2.688	27.047	0.799
500	7.084	7.036	34.578	2.77	27.082	0.826
550	6.36	6.31	34.525	2.928	27.138	0.877
600	5.833	5.781	34.495	3.016	27.181	0.926
650	5.41	5.356	34.471	3.199	27.214	0.973
700	5.024	4.968	34.457	3.263	27.249	1.019
750	4.598	4.54	34.449	3.511	27.29	1.063
800	4.296	4.235	34.457	3.594	27.33	1.104
850	4.107	4.043	34.472	3.666	27.362	1.145
900	3.985	3.918	34.49	3.782	27.389	1.183
950	3.897	3.826	34.511	3.801	27.415	1.221
1000	3.833	3.759	34.542	3.848	27.447	1.258
1100	3.755	3.673	34.601	3.945	27.502	1.327
1200	3.725	3.634	34.664	4.078	27.556	1.392
1300	3.686	3.588	34.724	4.266	27.609	1.453
1400	3.664	3.557	34.776	4.46	27.653	1.511
1500	3.647	3.531	34.822	4.682	27.692	1.565
1600	3.577	3.453	34.849	4.848	27.722	1.617
1700	3.478	3.347	34.876	5.035	27.753	1.667
1800	3.382	3.242	34.899	5.134	27.774	1.714
1900	3.289	3.141	34.896	5.194	27.789	1.761
2000	3.19	3.034	34.901	5.249	27.803	1.806

PR	TE	PT	SA	OX	RN
3.3	21.018	21.017	36.365	5.102	20
50.0	19.901	19.892	36.314	5.137	19
100.3	19.691	19.673	36.282	5.063	18
150.2	16.370	16.346	35.616	4.737	17
199.9	14.104	14.074	35.259	4.195	16
249.7	12.920	12.886	35.137	3.432	15
300.6	11.525	11.487	34.985	3.669	14
400.0	9.054	9.010	34.741	2.959	11
500.4	7.101	7.053	34.574	2.724	10
749.9	4.647	4.588	34.451	3.418	8
999.6	3.841	3.767	34.535	3.810	7
1249.8	3.726	3.632	34.700	4.159	5
1249.8	3.726	3.631	34.701	4.159	4
1500.2	3.637	3.521	34.827	4.663	3
1748.6	3.441	3.305	34.887	5.068	2
2001.1	3.192	3.036	34.902	5.301	1

CTD sj970542



station 43

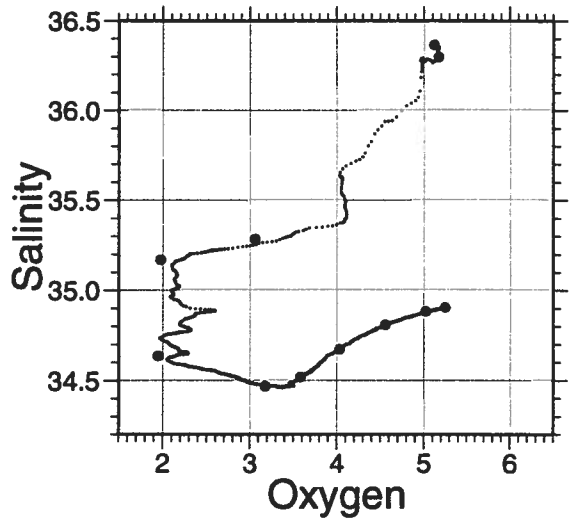
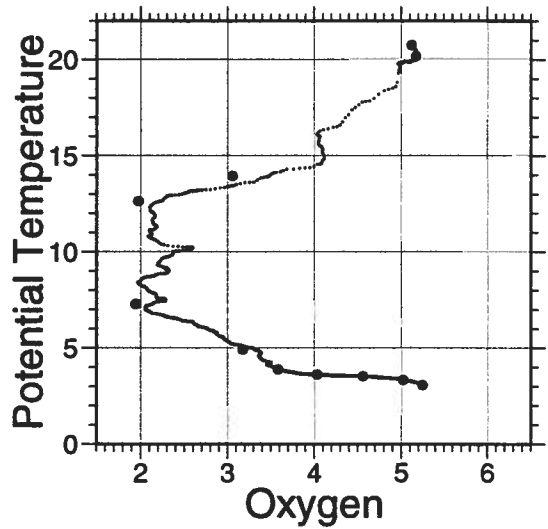
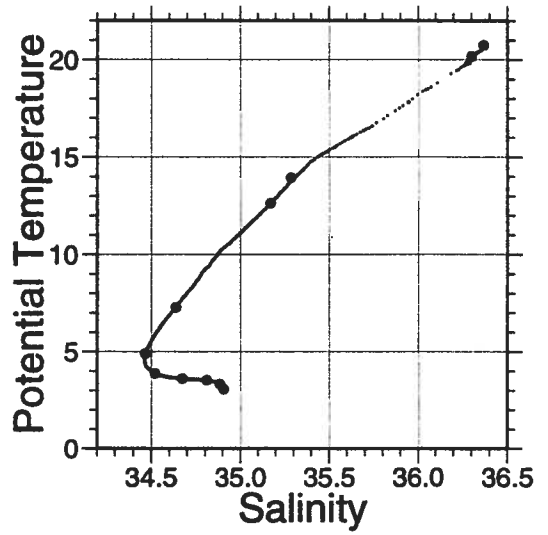
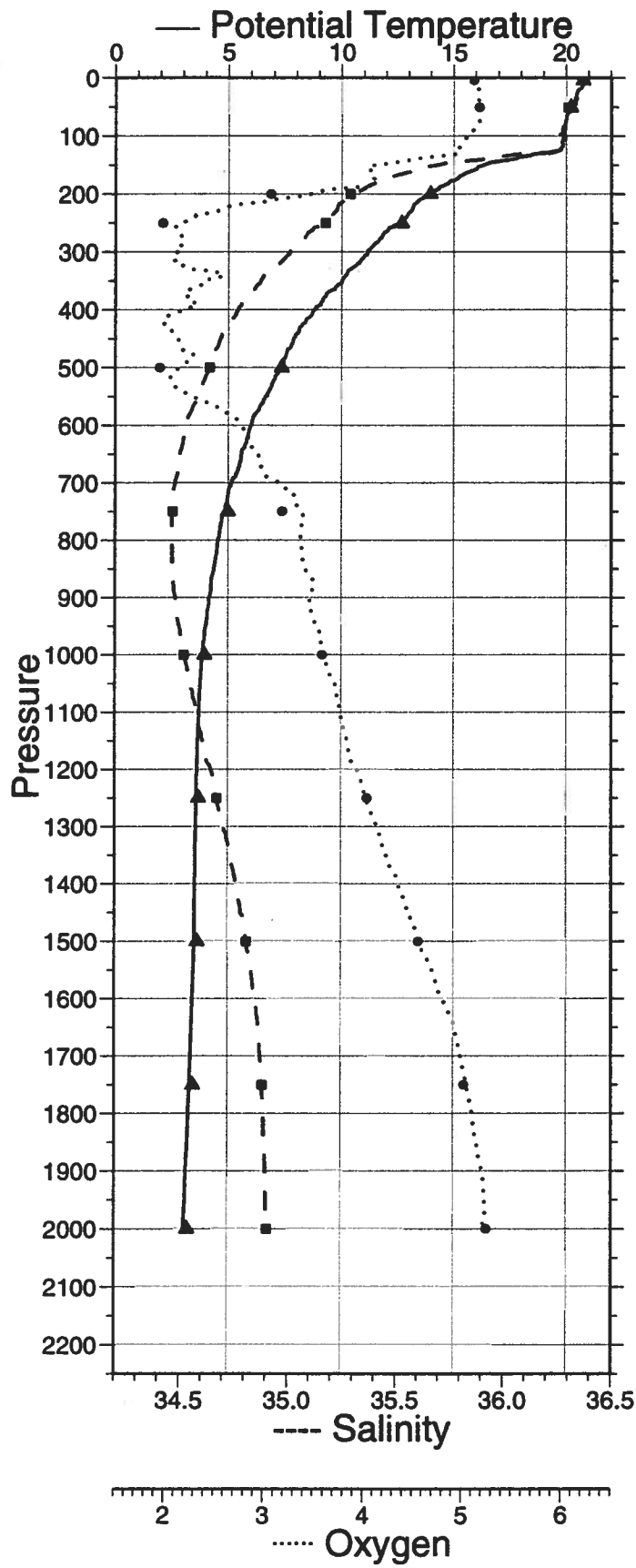
lat. 17 59.97 S
lon. 5 59.97 W

97/09/22
00:28:24

PR	TE	PT	SA	OX	S0	HZ
0	20.75	20.75	36.357	5.146	25.597	0.000
10	20.741	20.739	36.35	5.133	25.595	0.024
20	20.561	20.558	36.361	5.162	25.652	0.047
30	20.464	20.458	36.349	5.173	25.67	0.071
40	20.397	20.389	36.334	5.155	25.677	0.094
50	20.313	20.304	36.319	5.166	25.689	0.117
60	20.094	20.082	36.288	5.182	25.724	0.140
70	20.027	20.014	36.289	5.165	25.743	0.163
80	19.962	19.947	36.279	5.143	25.753	0.186
90	19.932	19.916	36.275	5.109	25.758	0.208
100	19.9	19.881	36.282	5.071	25.773	0.231
110	19.833	19.813	36.275	5.012	25.786	0.253
120	19.819	19.797	36.281	4.963	25.794	0.276
130	18.847	18.824	36.109	4.954	25.915	0.298
140	17.666	17.642	35.914	4.513	26.062	0.318
150	16.375	16.351	35.691	4.109	26.199	0.337
160	15.874	15.848	35.591	4.059	26.238	0.356
170	15.294	15.268	35.481	4.096	26.284	0.374
180	14.812	14.784	35.4	4.103	26.328	0.391
190	14.373	14.345	35.353	3.834	26.387	0.409
200	13.94	13.911	35.302	3.465	26.44	0.425
210	13.484	13.454	35.257	3.073	26.5	0.441
220	13.241	13.21	35.228	2.67	26.528	0.457
230	13.107	13.075	35.218	2.516	26.547	0.473
240	12.902	12.869	35.196	2.298	26.572	0.488
250	12.565	12.531	35.163	2.149	26.613	0.503
260	12.117	12.083	35.113	2.12	26.662	0.518
270	11.87	11.835	35.083	2.164	26.686	0.532
280	11.682	11.646	35.06	2.13	26.703	0.546
290	11.416	11.38	35.031	2.168	26.731	0.560
300	11.175	11.137	35.004	2.122	26.754	0.574
325	10.595	10.556	34.937	2.188	26.807	0.607
350	10.059	10.018	34.872	2.374	26.849	0.639
375	9.361	9.319	34.809	2.195	26.917	0.670
400	8.849	8.806	34.767	2.177	26.967	0.700
425	8.32	8.275	34.724	1.994	27.016	0.728
450	7.913	7.867	34.686	2.129	27.047	0.756
475	7.609	7.562	34.658	2.259	27.07	0.783
500	7.375	7.326	34.638	2.144	27.088	0.809
550	6.693	6.642	34.58	2.273	27.137	0.861
600	6.05	5.997	34.529	2.766	27.181	0.910
650	5.638	5.583	34.501	2.938	27.211	0.957
700	5.202	5.144	34.477	3.143	27.244	1.003
750	4.892	4.832	34.463	3.366	27.269	1.048
800	4.617	4.554	34.463	3.367	27.3	1.091
850	4.444	4.378	34.467	3.411	27.322	1.133
900	4.237	4.168	34.48	3.456	27.355	1.174
950	4.09	4.018	34.497	3.518	27.384	1.214
1000	3.962	3.887	34.519	3.593	27.415	1.252
1100	3.808	3.726	34.576	3.767	27.477	1.324
1200	3.735	3.645	34.645	3.924	27.54	1.392
1300	3.694	3.595	34.704	4.14	27.592	1.454
1400	3.666	3.559	34.76	4.348	27.64	1.513
1500	3.648	3.532	34.808	4.571	27.681	1.568
1600	3.578	3.454	34.851	4.808	27.723	1.621
1700	3.508	3.375	34.874	4.982	27.749	1.671
1800	3.42	3.28	34.889	5.102	27.77	1.719
1900	3.315	3.167	34.899	5.204	27.789	1.765
2000	3.223	3.067	34.903	5.212	27.802	1.811

PR	TE	PT	SA	OX	RN
4.0	20.758	20.757	36.366	5.117	17
50.5	20.197	20.188	36.300	5.169	16
199.9	13.972	13.943	35.285	3.060	11
249.9	12.675	12.641	35.170	1.974	10
499.7	7.335	7.286	34.636	1.945	8
749.5	4.985	4.924	34.467	3.176	7
1000.0	3.963	3.888	34.520	3.582	5
1249.8	3.709	3.615	34.673	4.034	4
1500.2	3.648	3.532	34.809	4.558	3
1750.0	3.467	3.331	34.883	5.021	2
1999.9	3.223	3.067	34.905	5.247	1

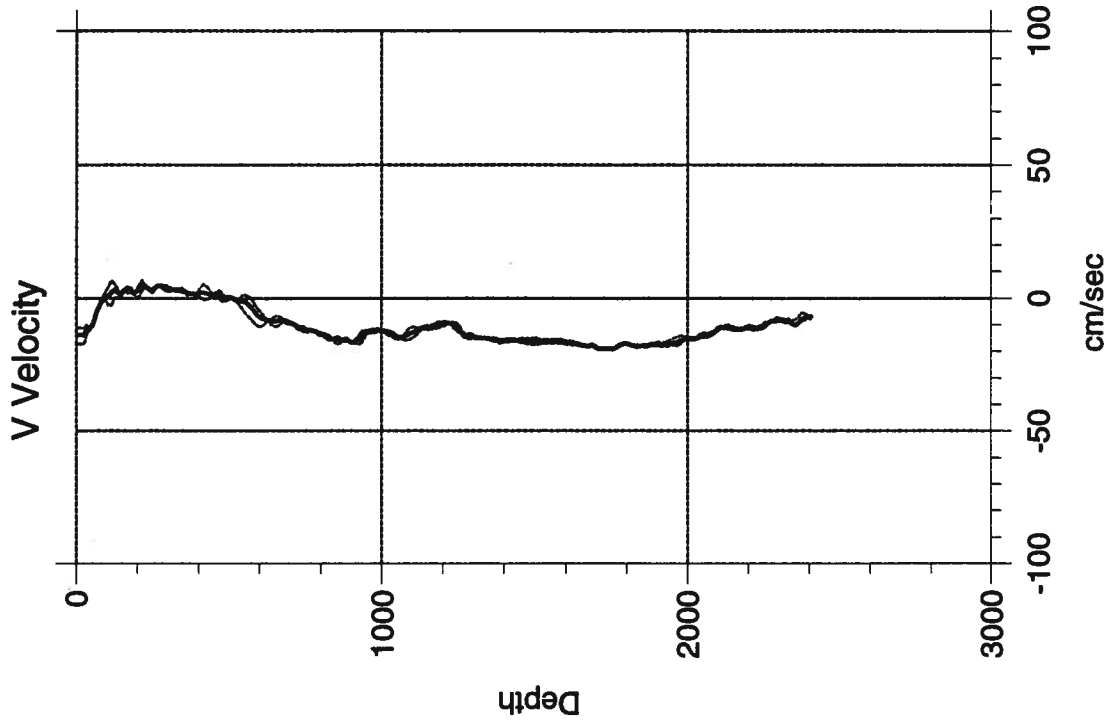
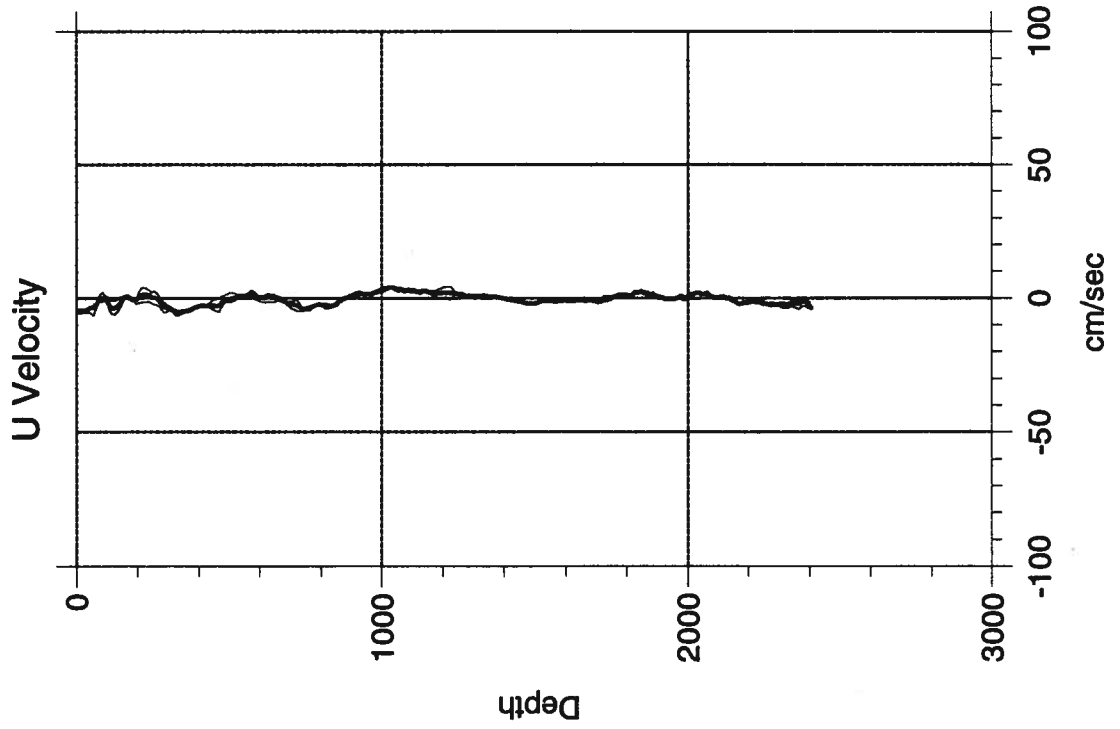
CTD sj970543



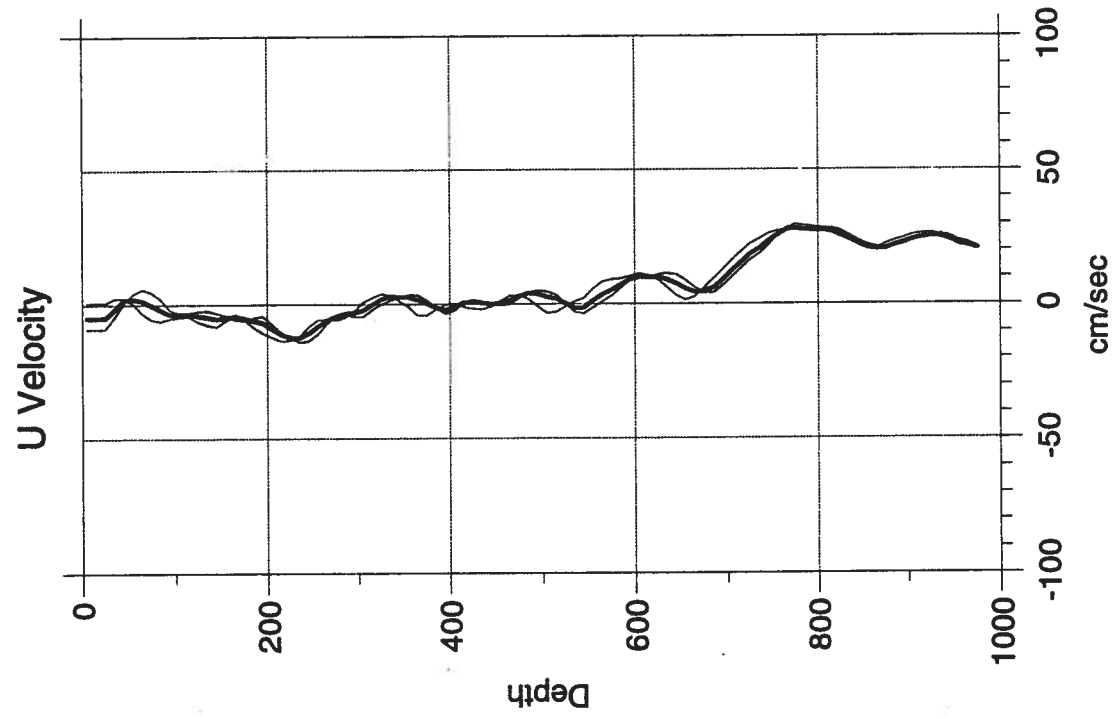
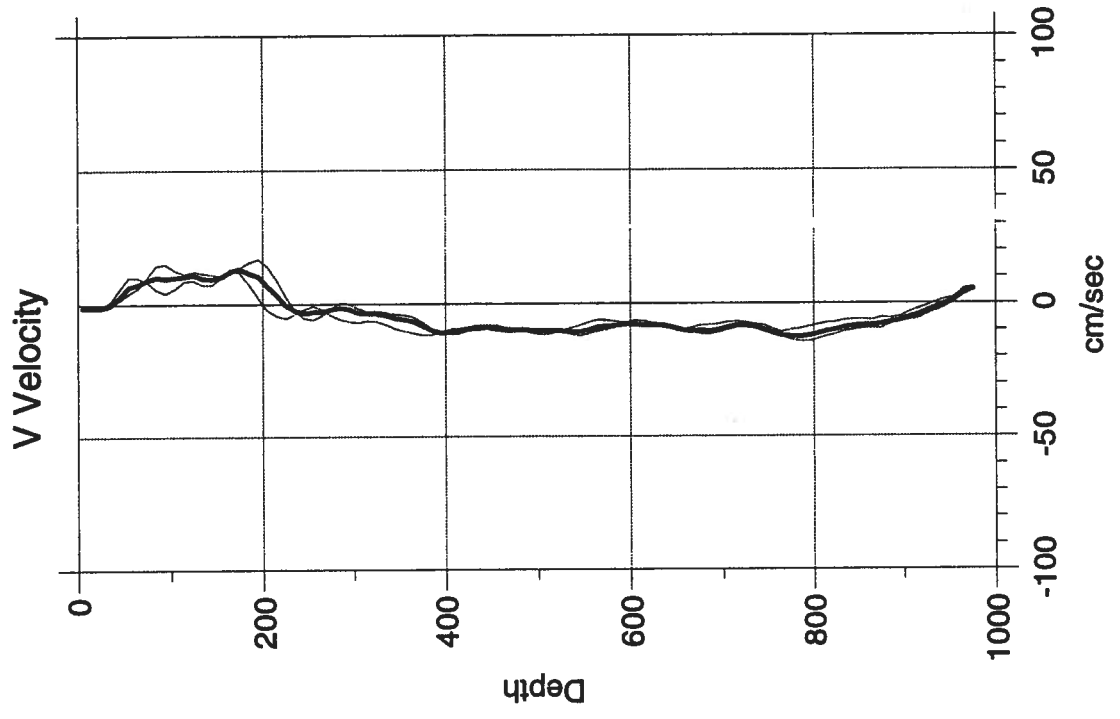
OCT97 - LADCP Station DF97000

Start Day 247 Time 17:31 Z

Start Location 33 33.15 016 8.64



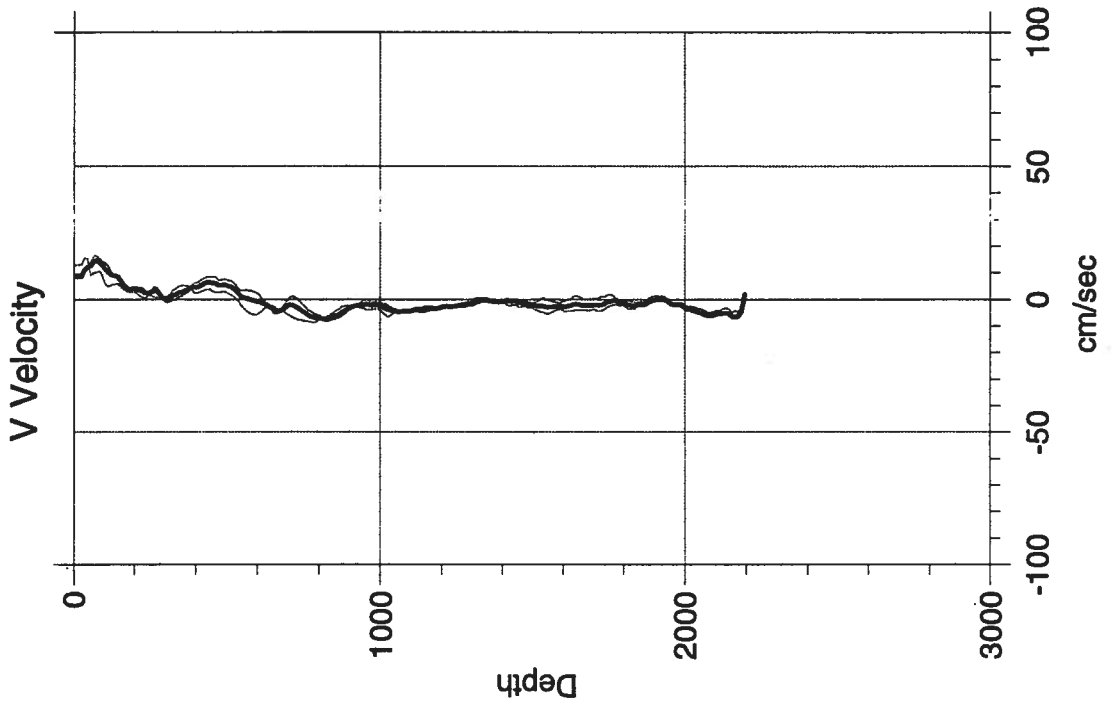
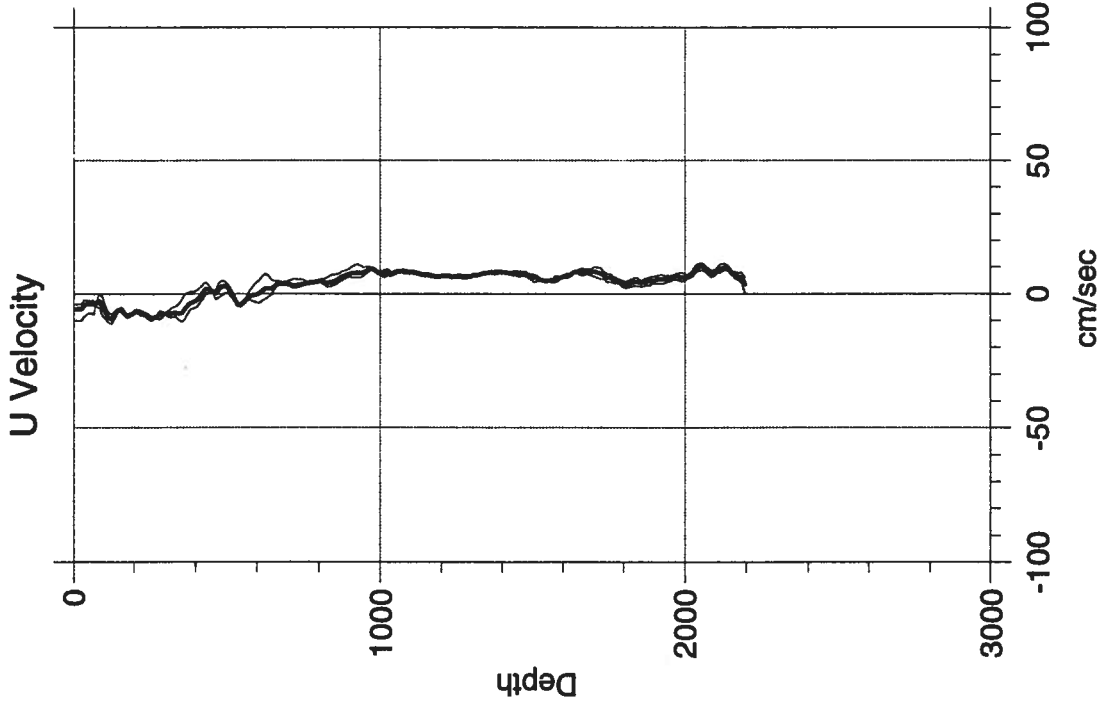
OCT97 - LADCP Station DF97 001
Start Day 248 Time 18:05 Z
Start Location 30 26.03 014 42.27



OCT97 - LADCP Station DF97 002

Start Day 248 Time 21:31 Z

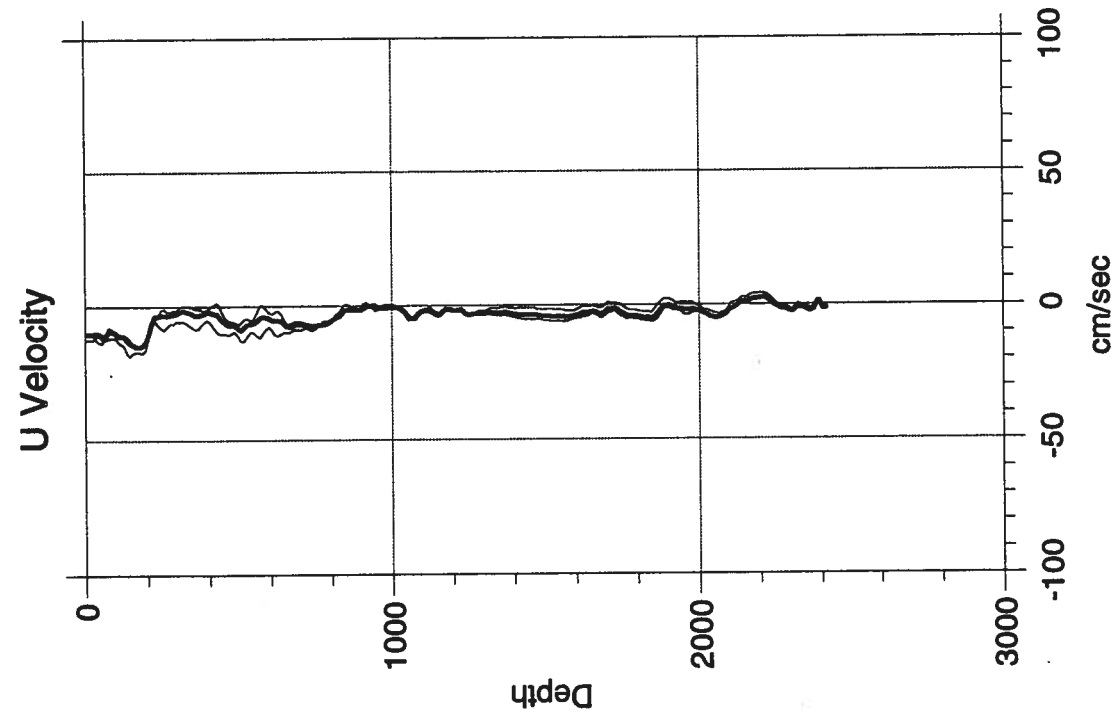
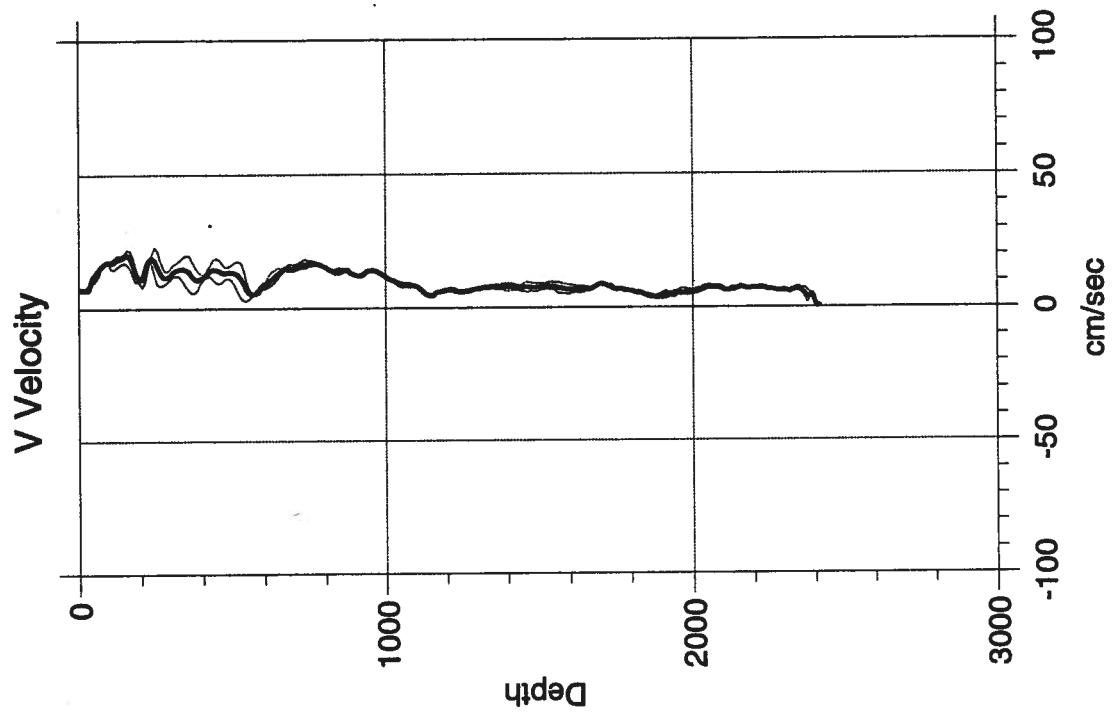
Start Location 30 25.94 014 9.91



OCT97 - LADCP Station DF97 003

Start Day 249 Time 03:49 Z

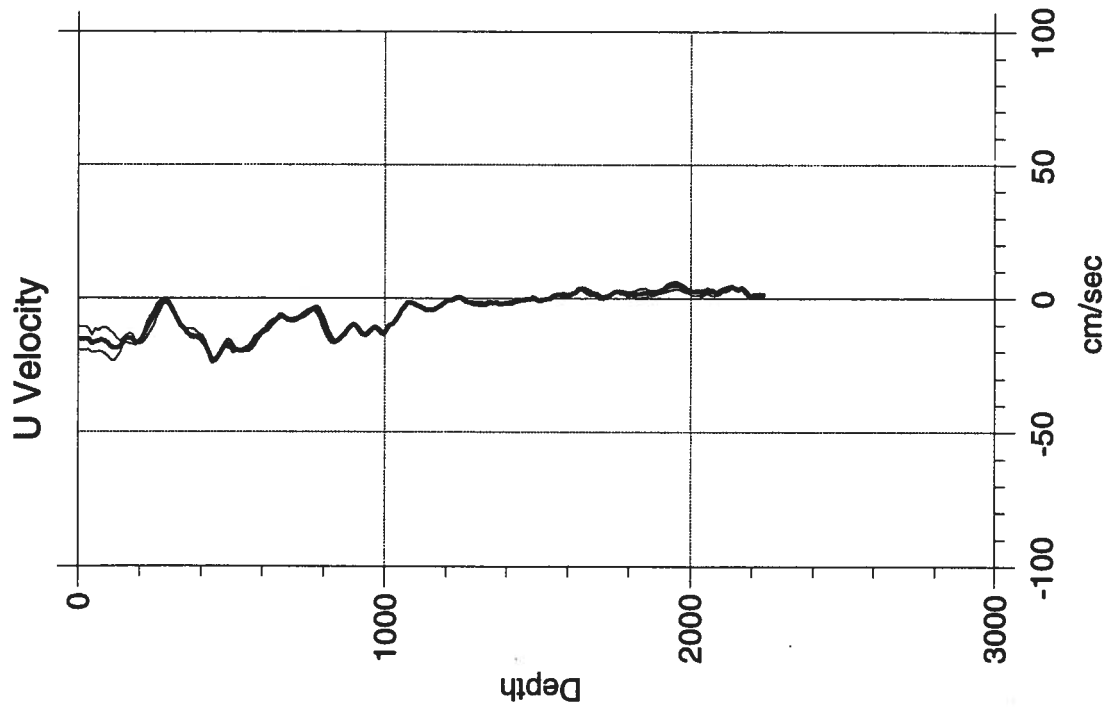
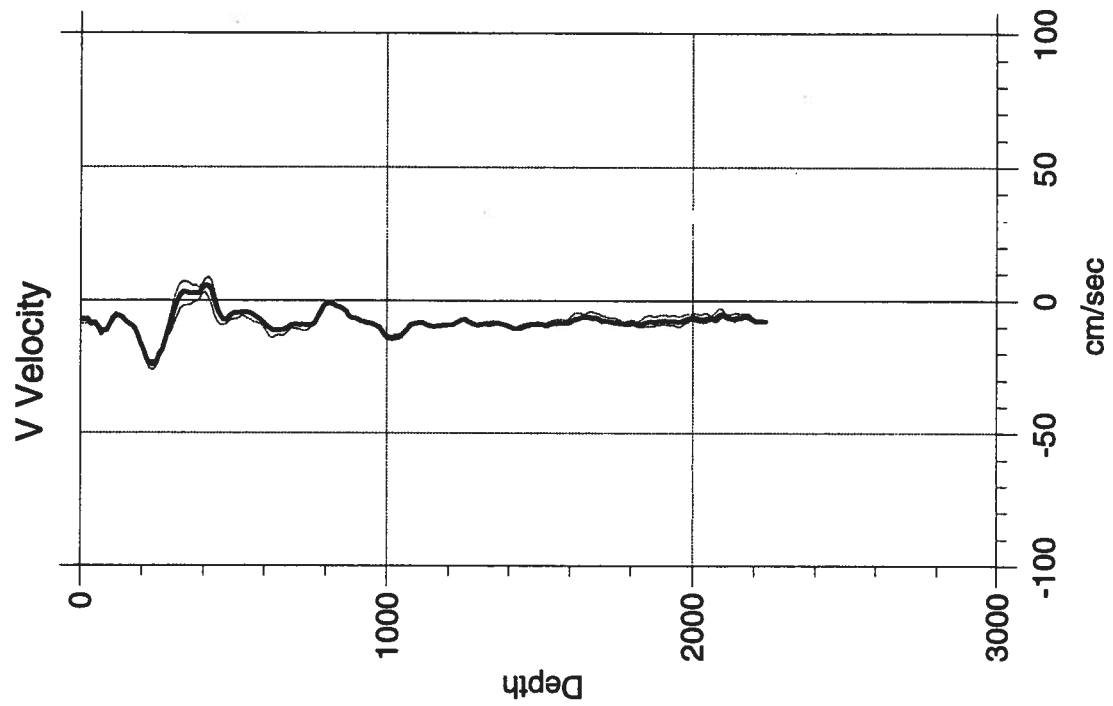
Start Location 30 26.20 013 9.69



OCT97 - LADCP Station DF97 004

Start Day 249 Time 11:09 Z

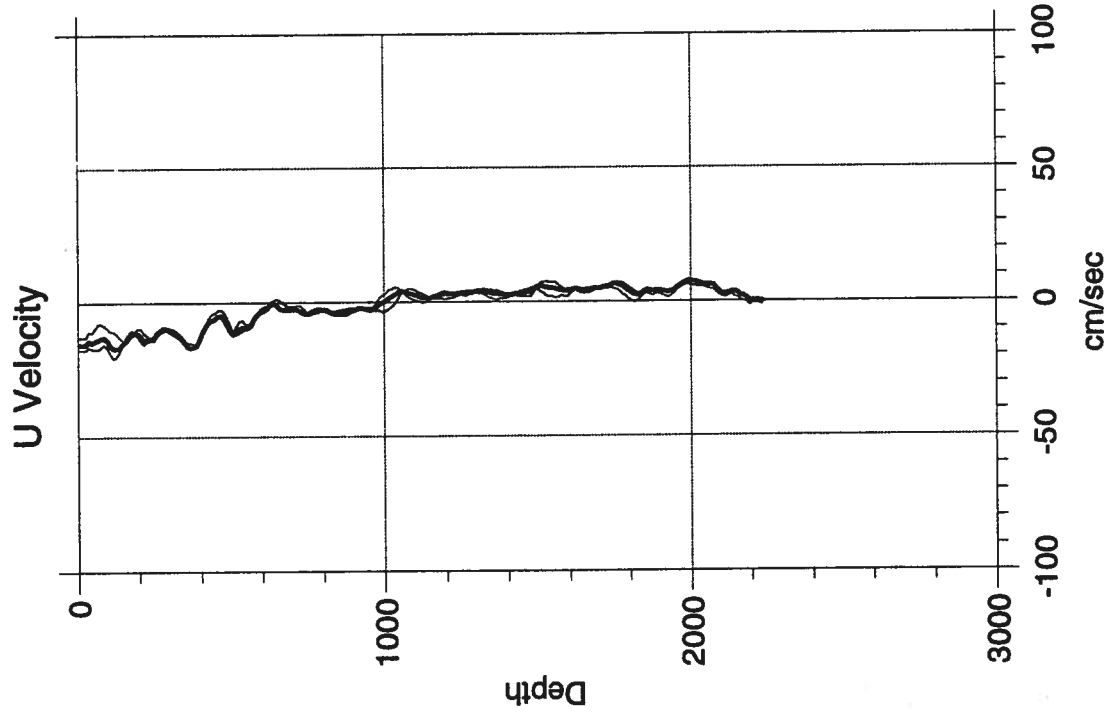
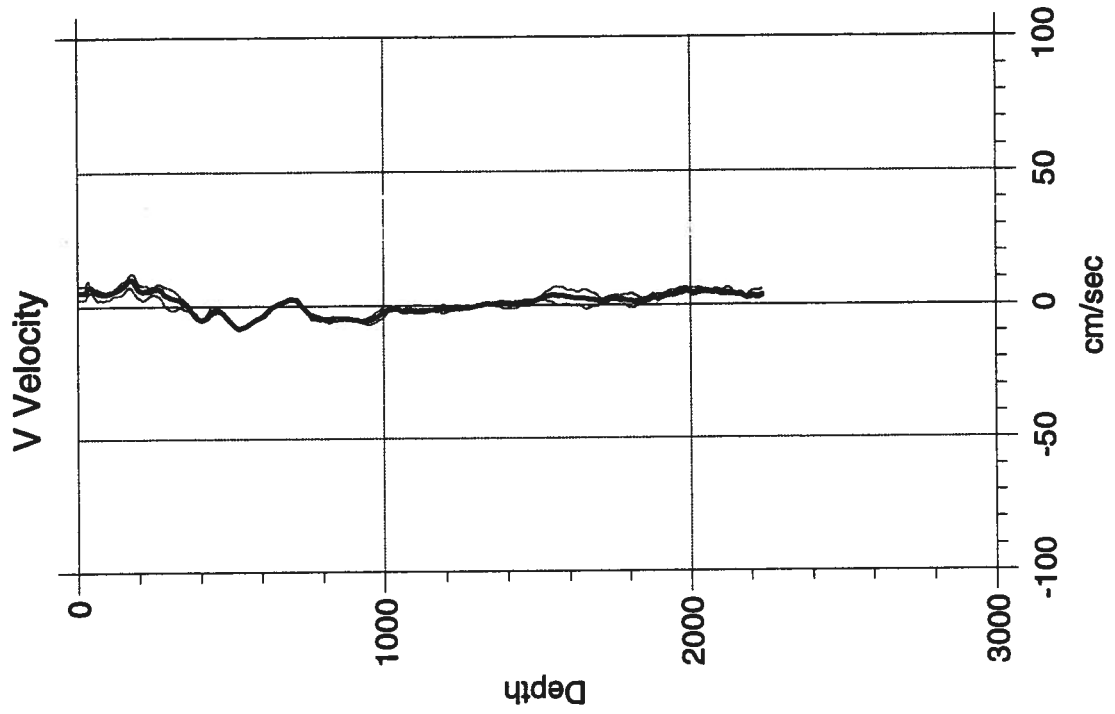
Start Location 30 0.02 011 59.94



OCT97 - LADCP Station DF97 005

Start Day 249 Time 17:54 Z

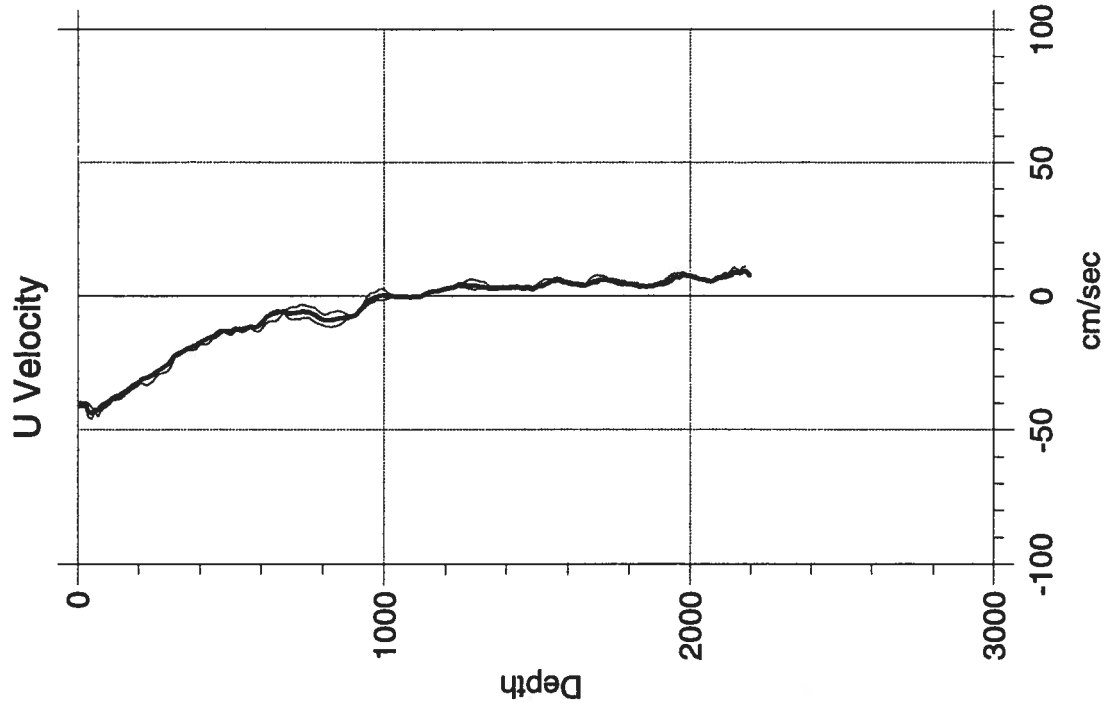
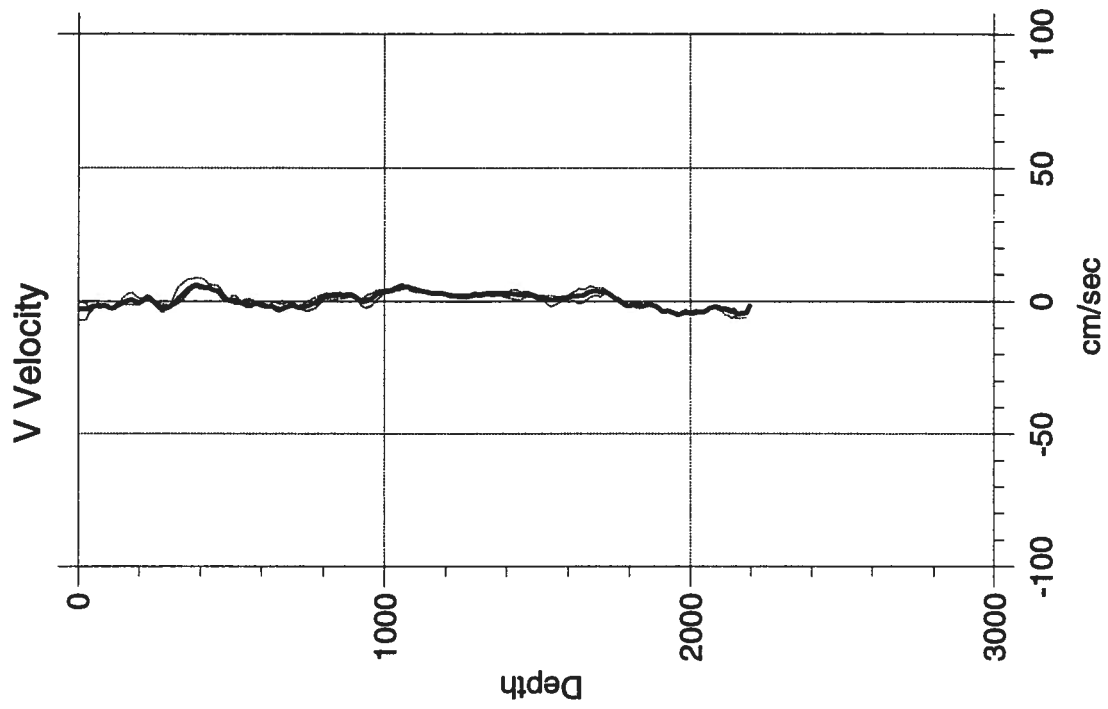
Start Location 30 0.02 010 49.67



OCT97 - LADCP Station DF97 006

Start Day 250 Time 00:43 Z

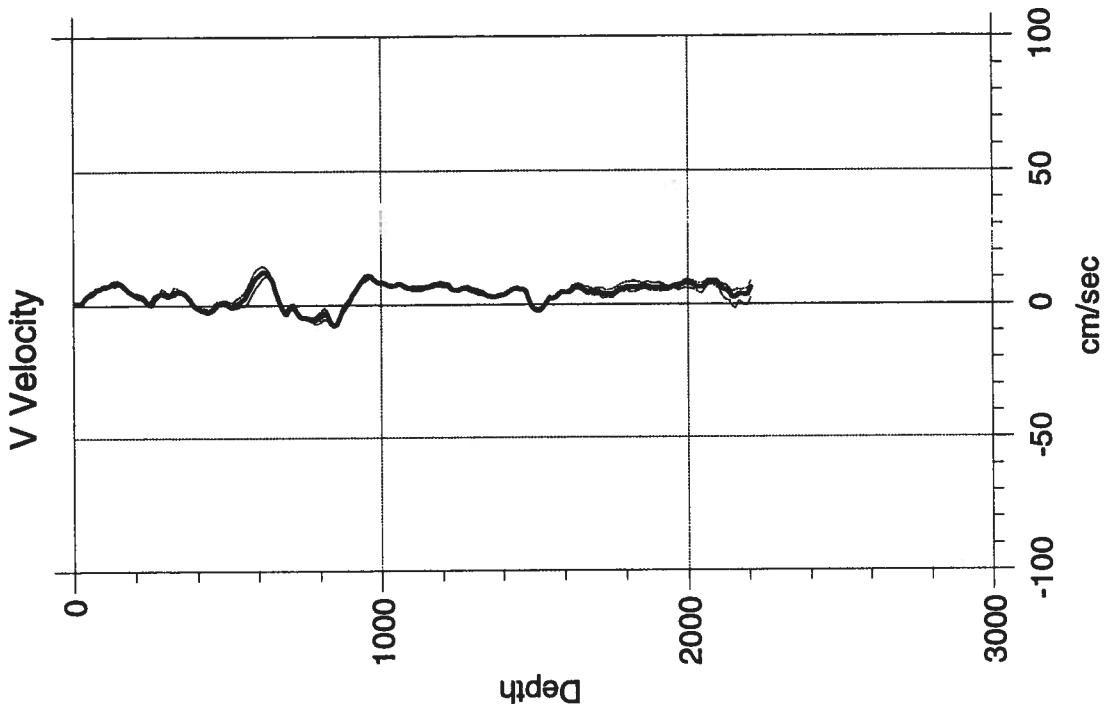
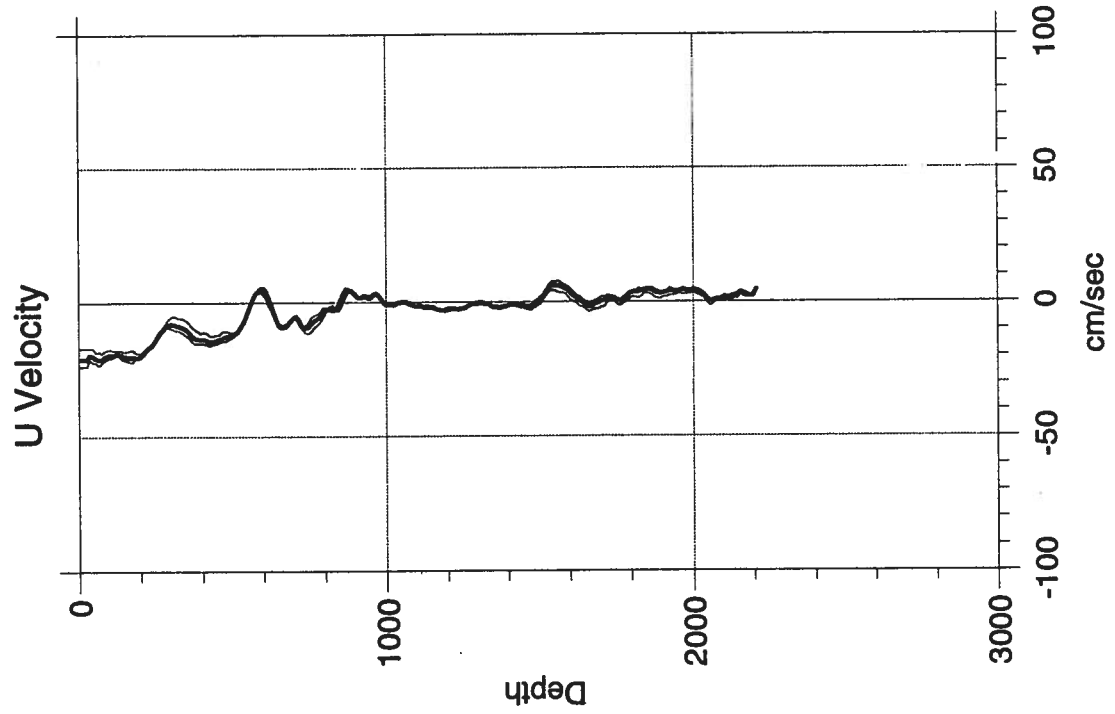
Start Location 30 0.05 009 39.82



OCT97 - LADCP Station DF97 007

Start Day 252 Time 01:12 Z

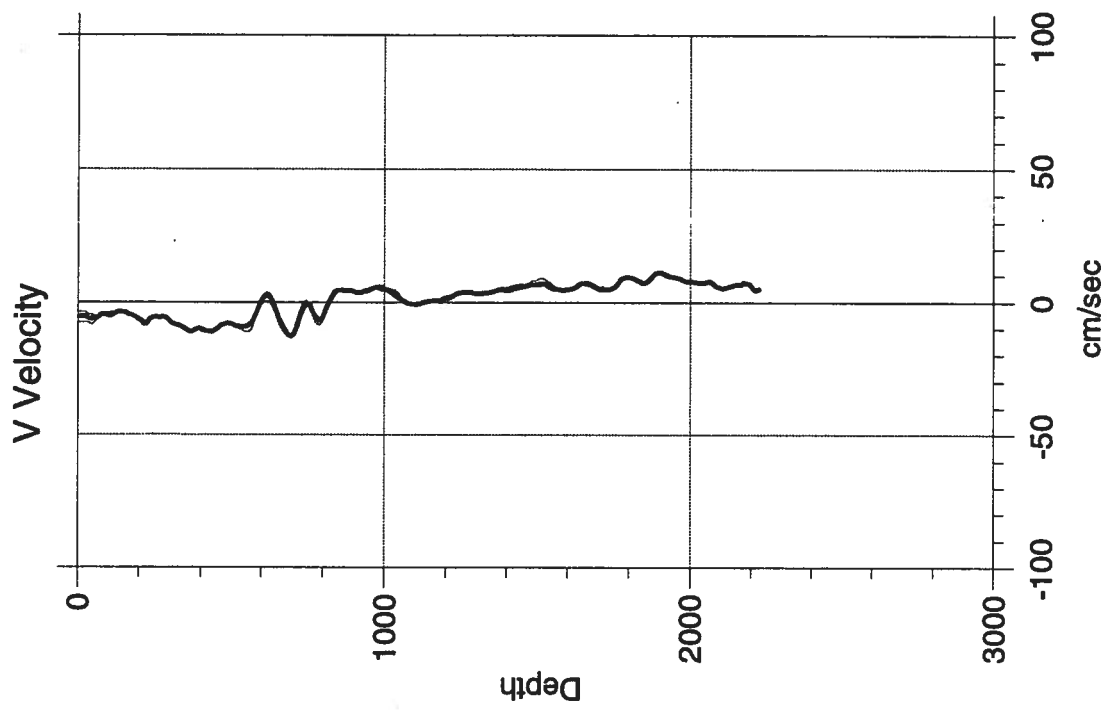
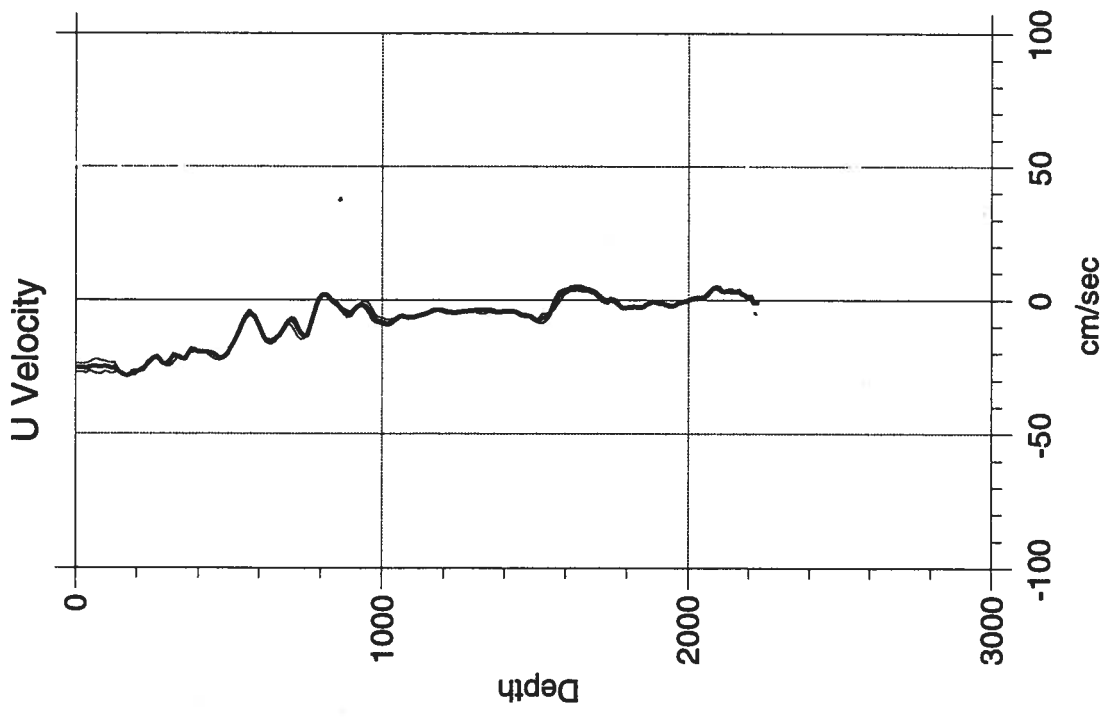
Start Location 30 58.60 009 20.09



OCT97 - LADCP Station DF97 008

Start Day 252 Time 03:58 Z

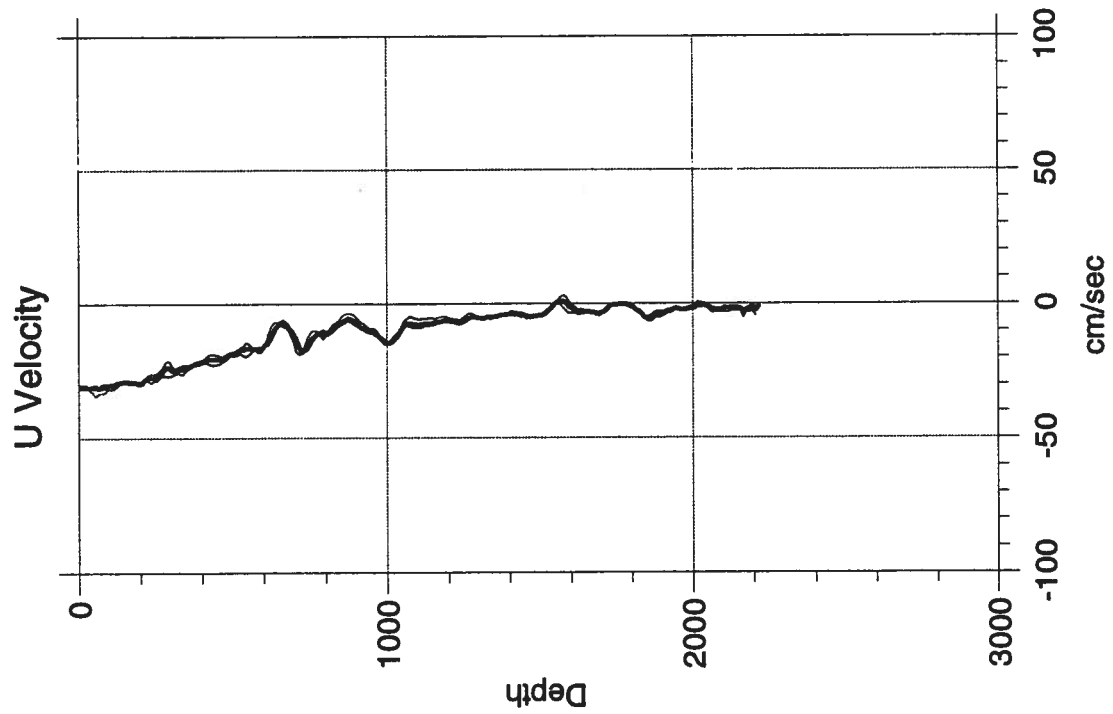
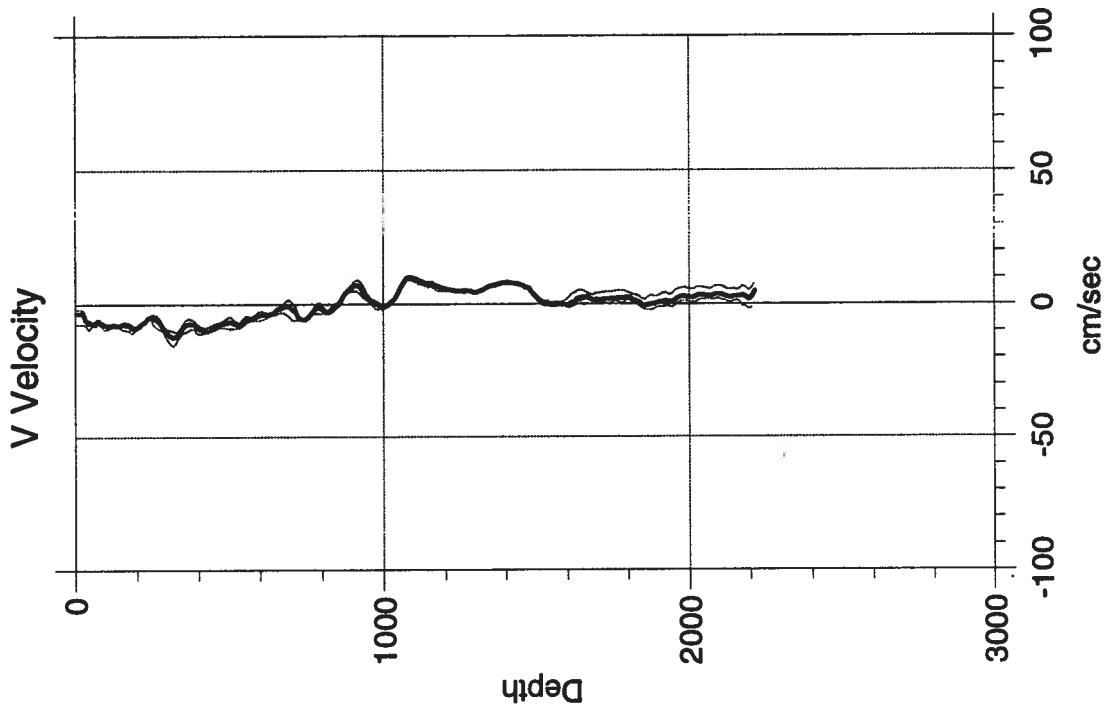
Start Location 30 49.81 009 12.78



OCT97 - LADCP Station DF97 009

Start Day 252 Time 06:50 Z

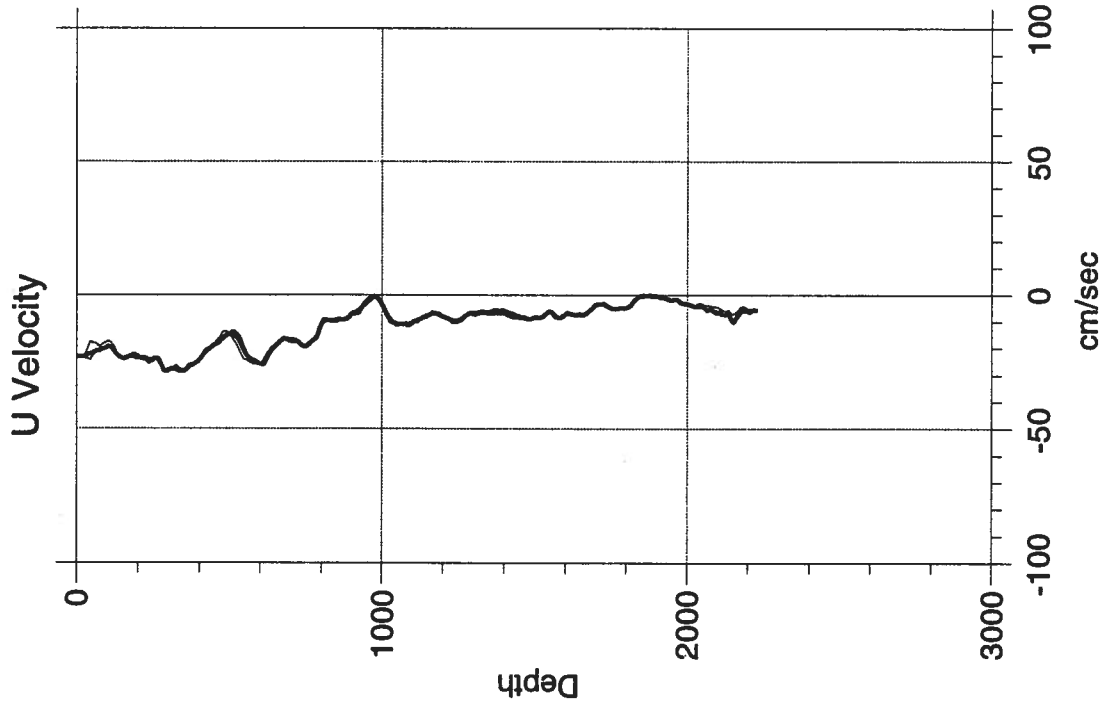
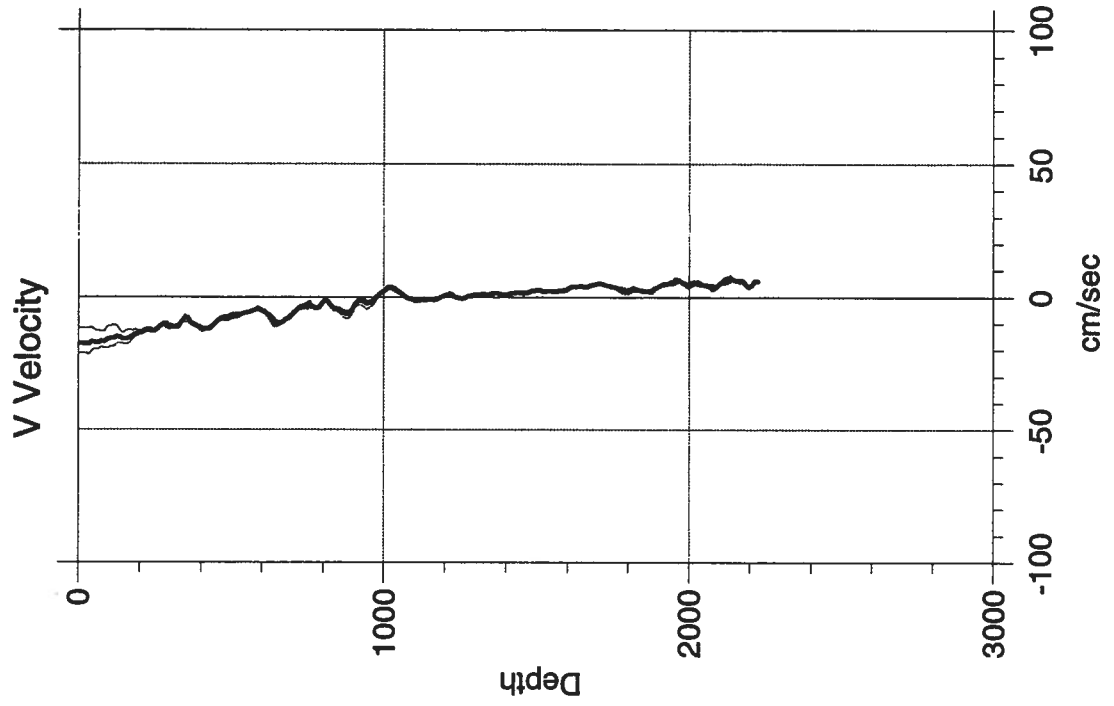
Start Location 30 42.32 009 6.93



OCT97 - LADCP Station DF97 010

Start Day 252 Time 09:23 Z

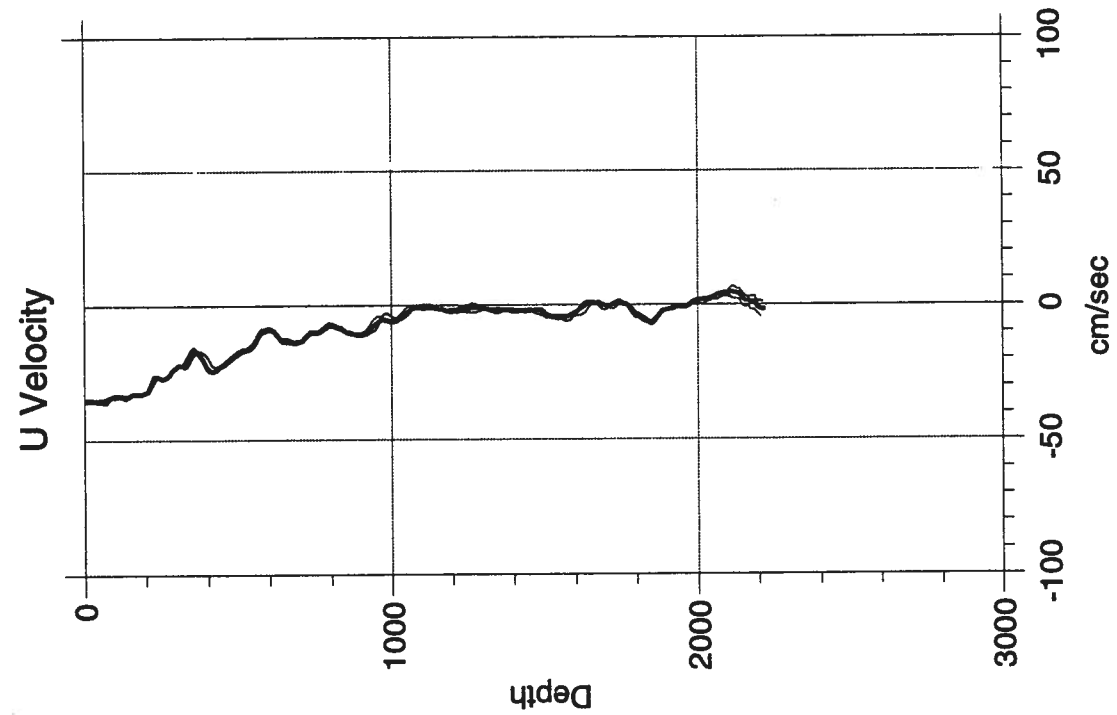
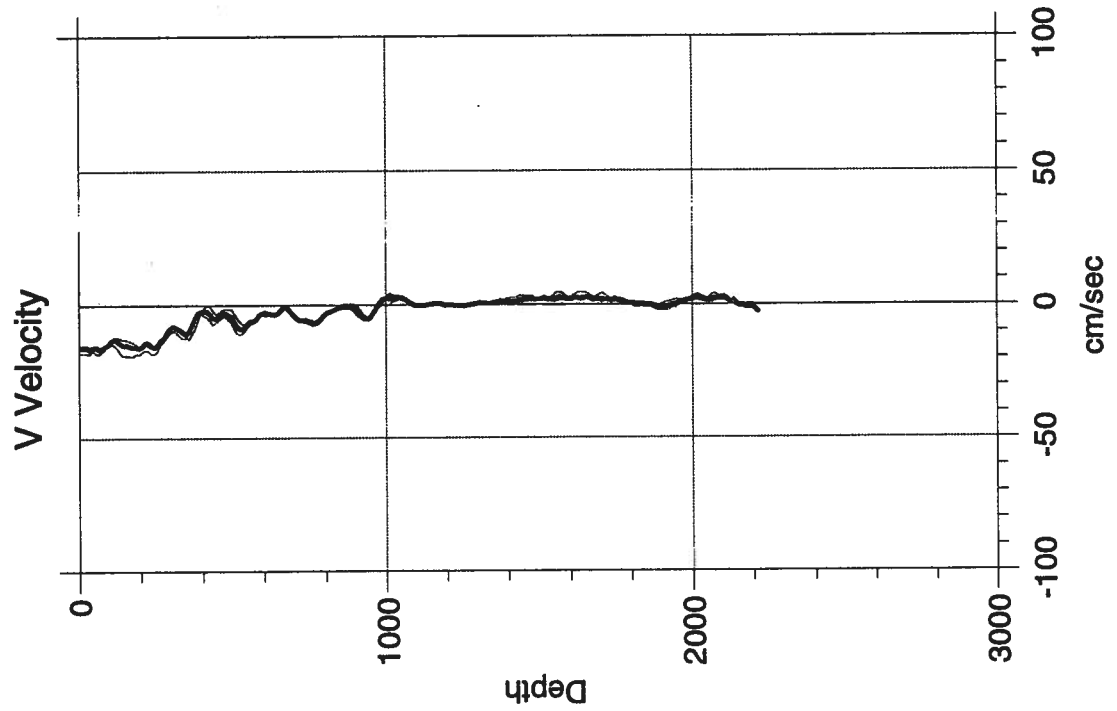
Start Location 30 31.76 008 57.88



OCT97 - LADCP Station DF97 011

Start Day 252 Time 12:16 Z

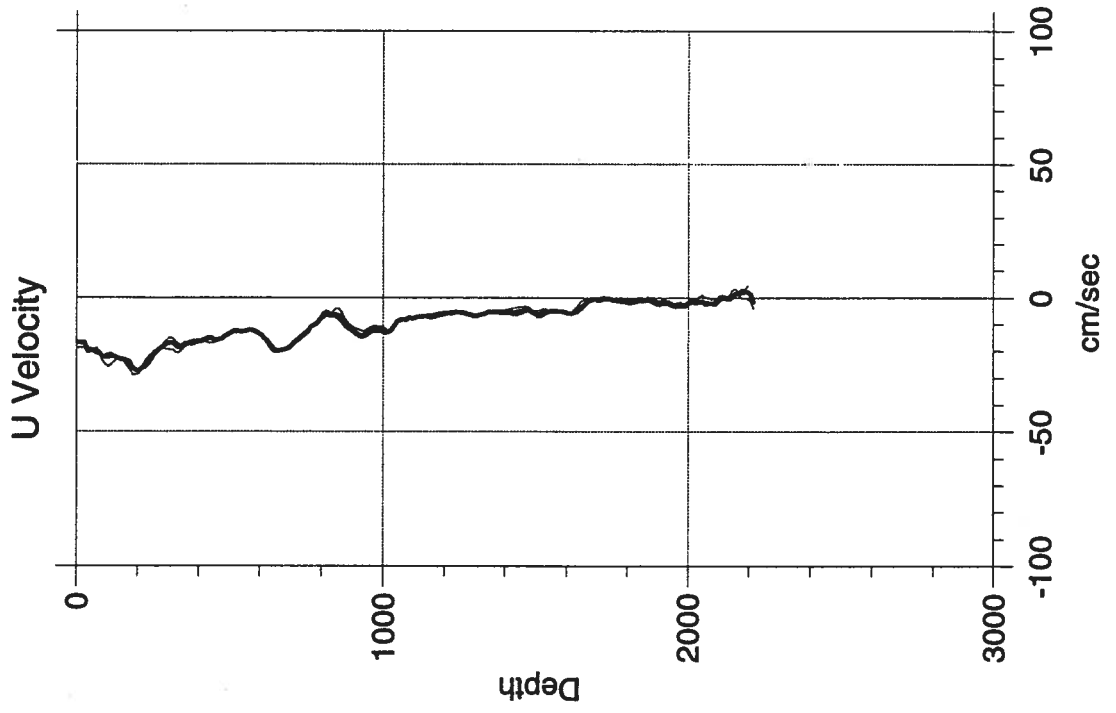
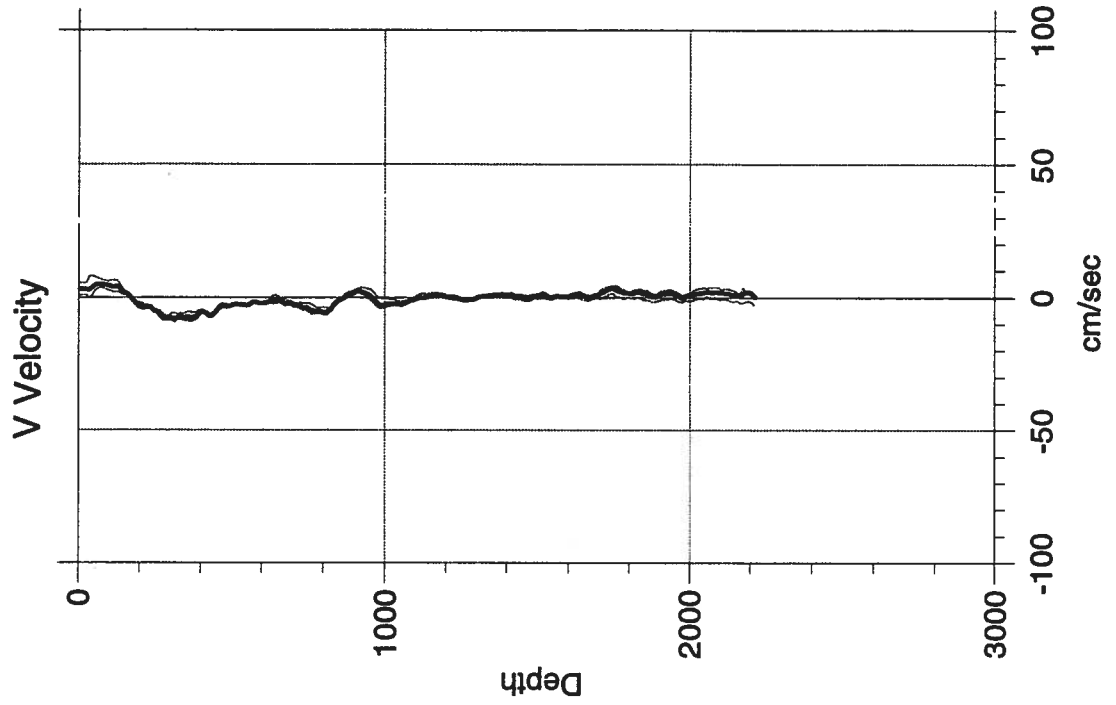
Start Location 30 18.03 008 47.57



OCT97 - LADCP Station DF97 012

Start Day 252 Time 15:45 Z

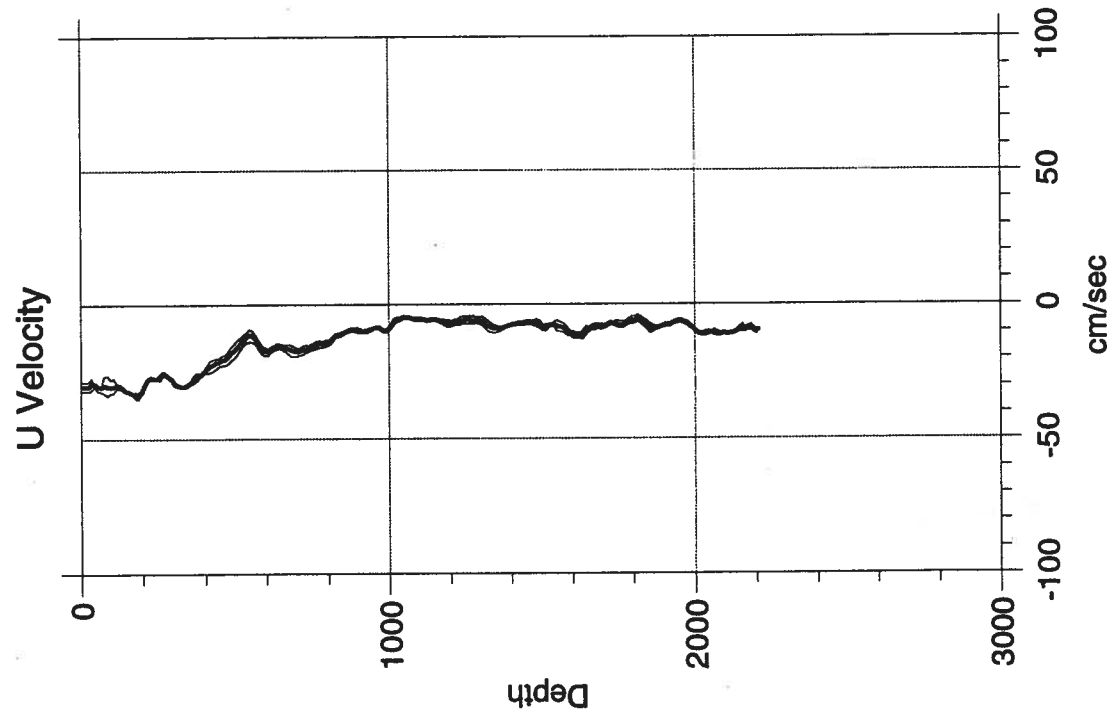
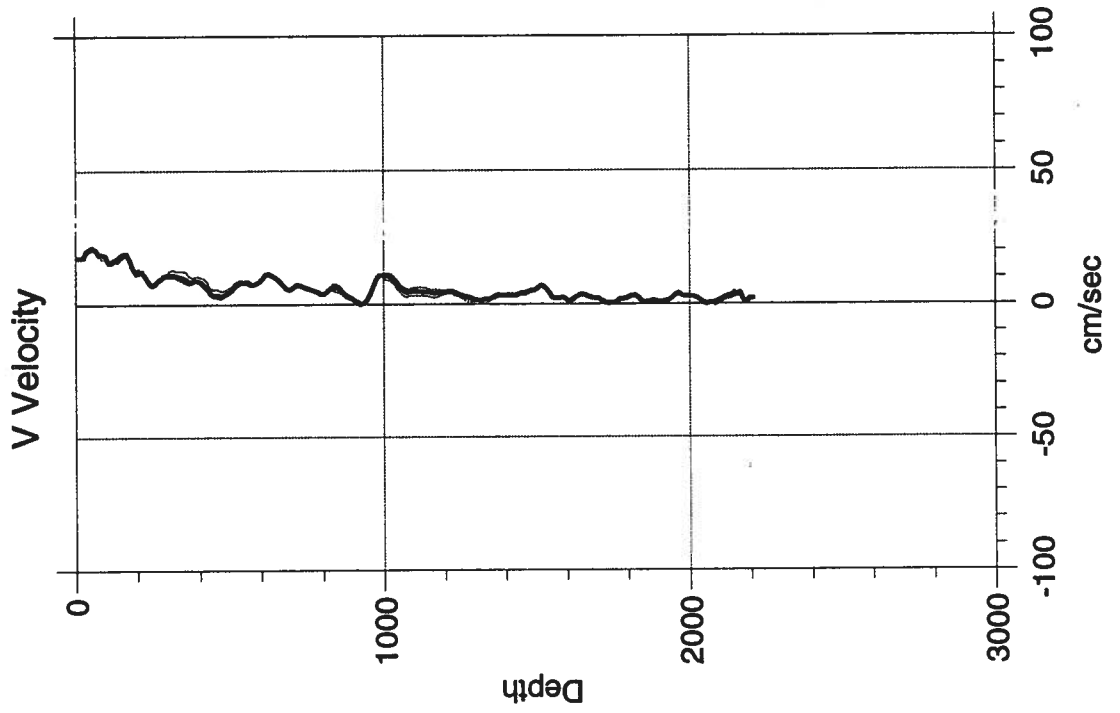
Start Location 29 59.99 008 29.91



OCT97 - LADCP Station DF97 013

Start Day 252 Time 22:16 Z

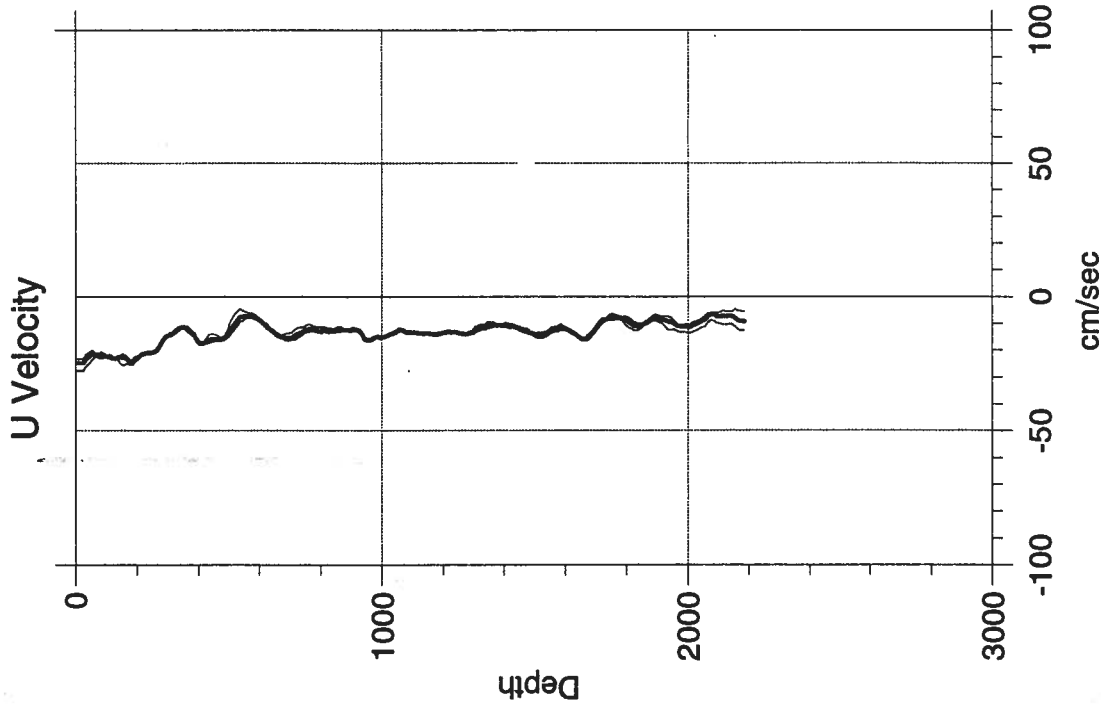
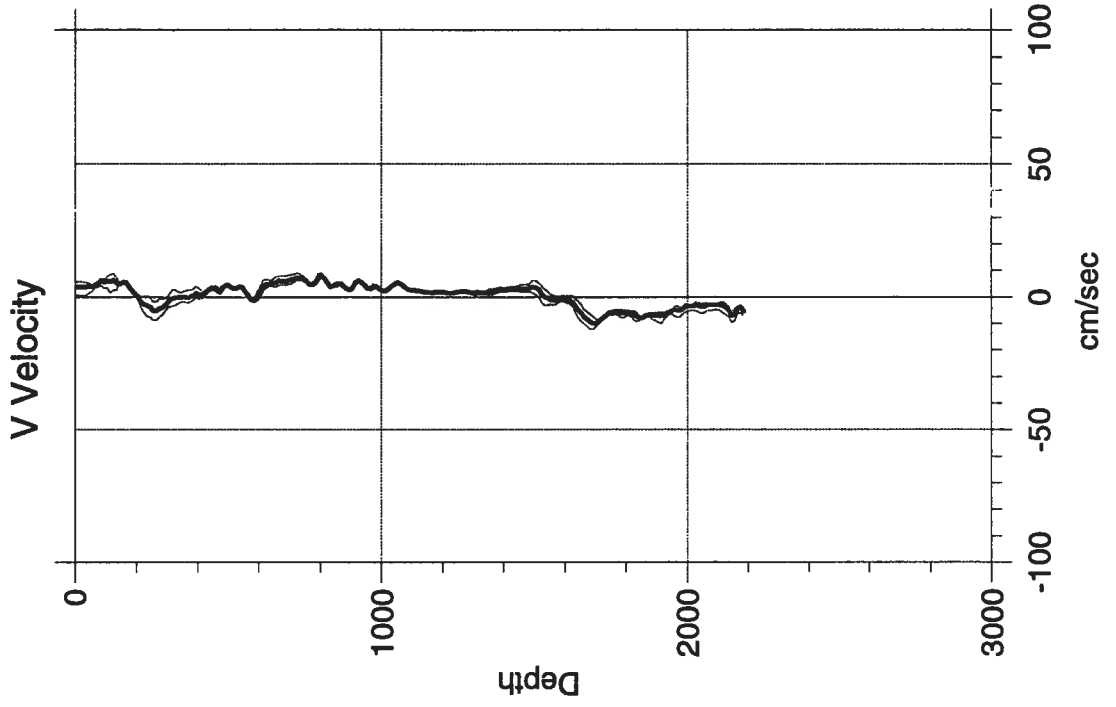
Start Location 30 0.08 007 20.13



OCT97 - LADCP Station DF97 014

Start Day 253 Time 04:40 Z

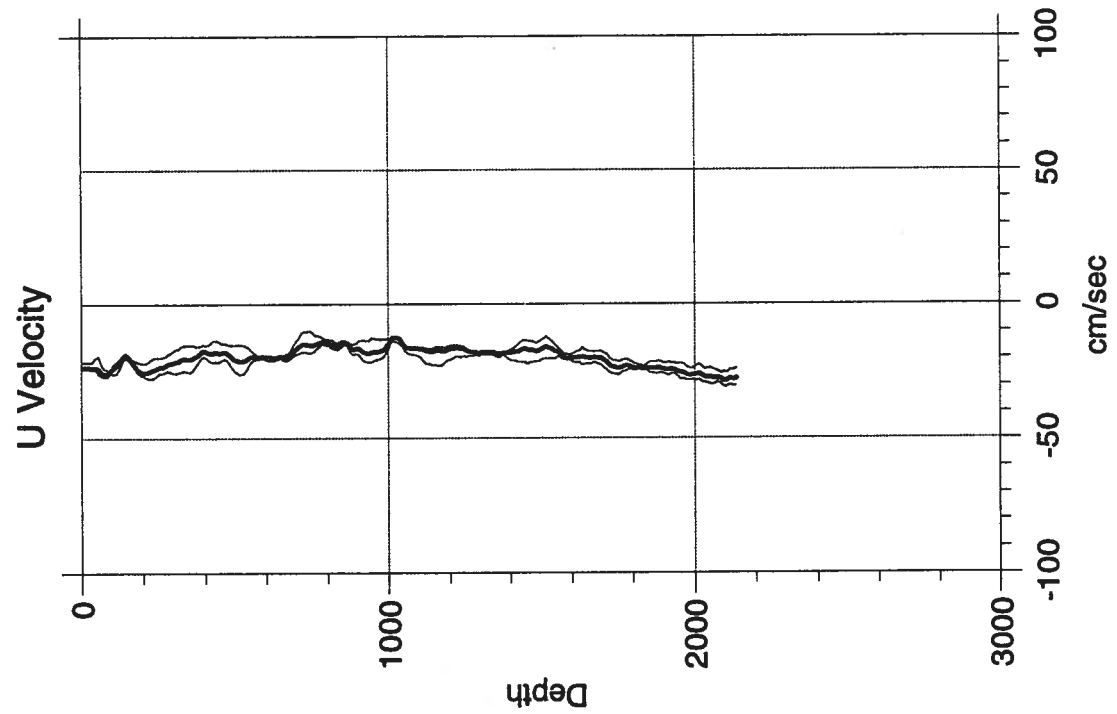
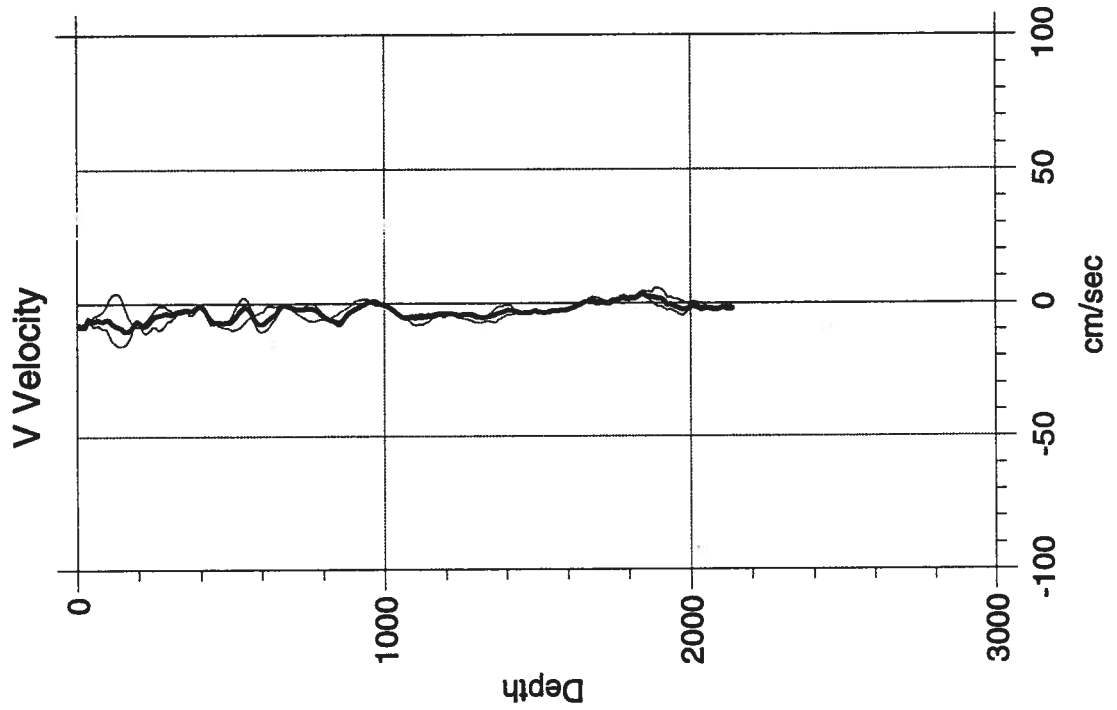
Start Location 30 0.01 006 9.79



OCT97 - LADCP Station DF97 015

Start Day 253 Time 11:24 Z

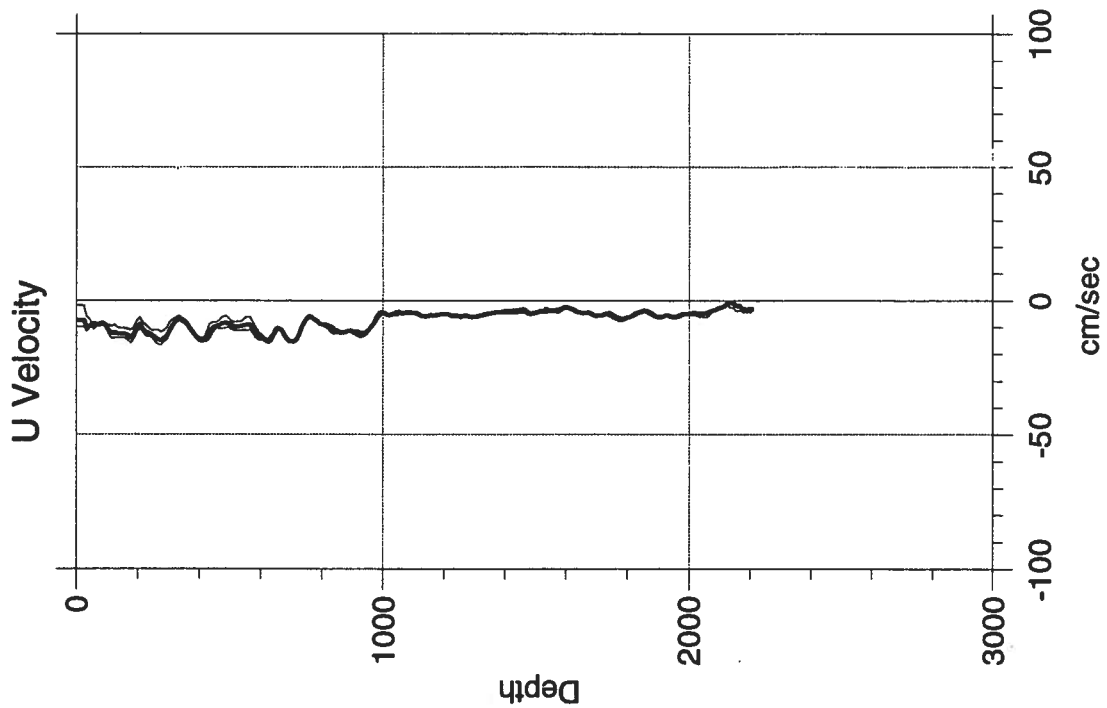
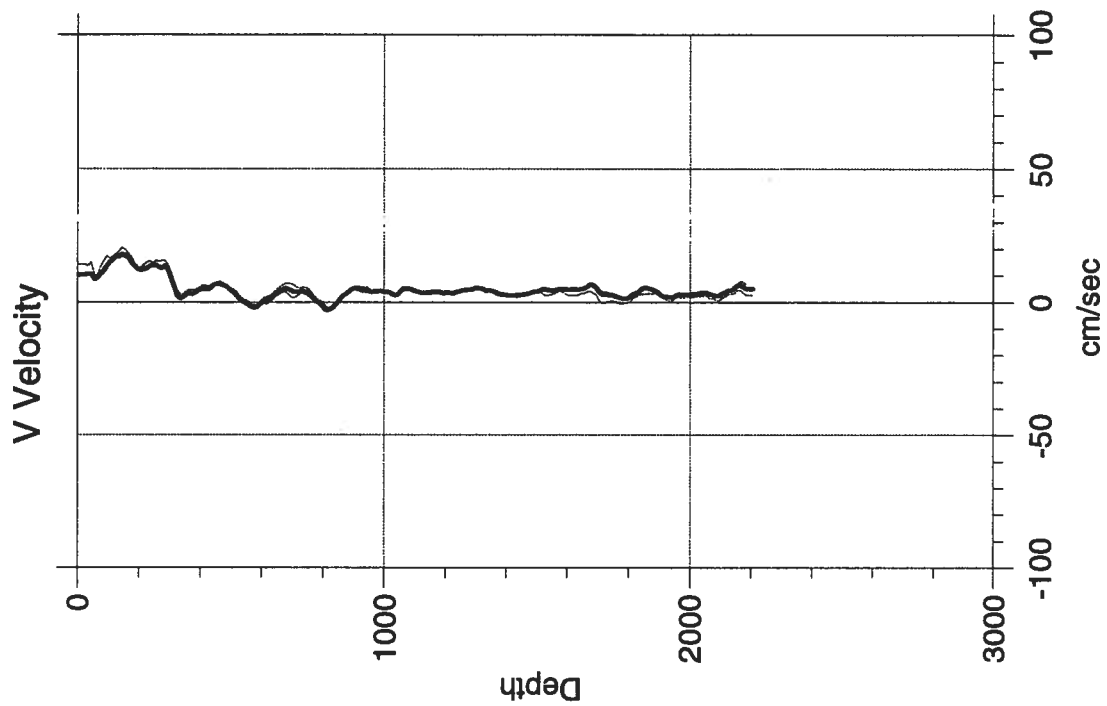
Start Location 30 0.11 004 59.81



OCT97 - LADCP Station DF97 016

Start Day 253 Time 17:51 Z

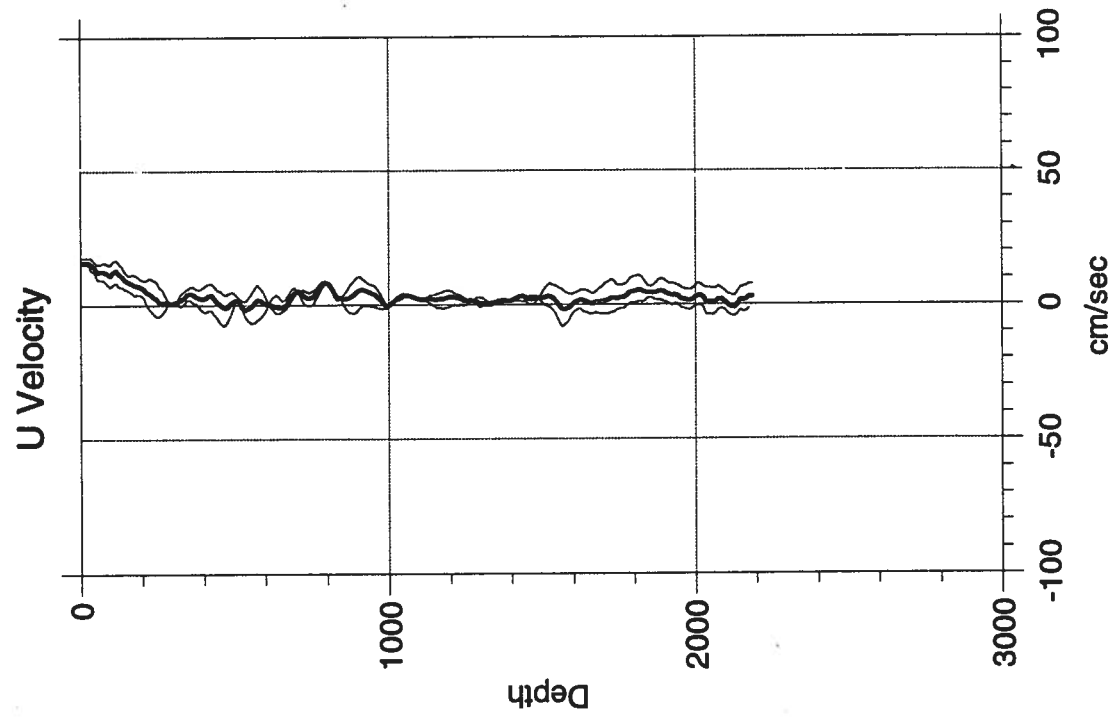
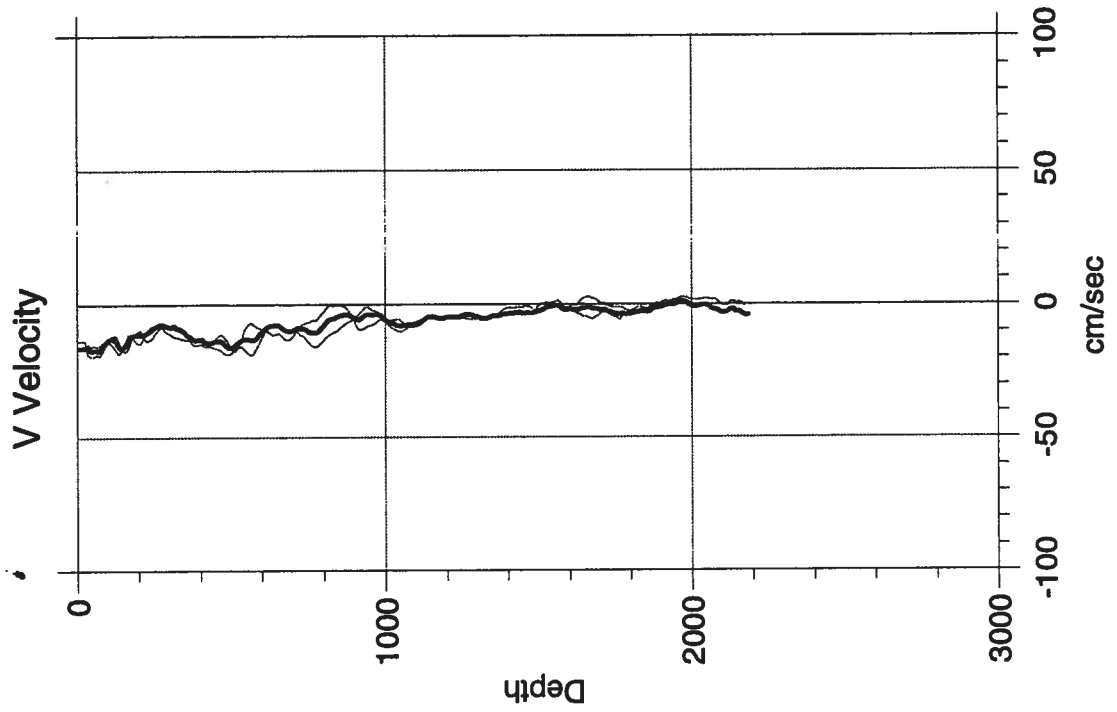
Start Location 30 0.01 003 50.11



OCT97 - LADCP Station DF97 017

Start Day 254 Time 04:01 Z

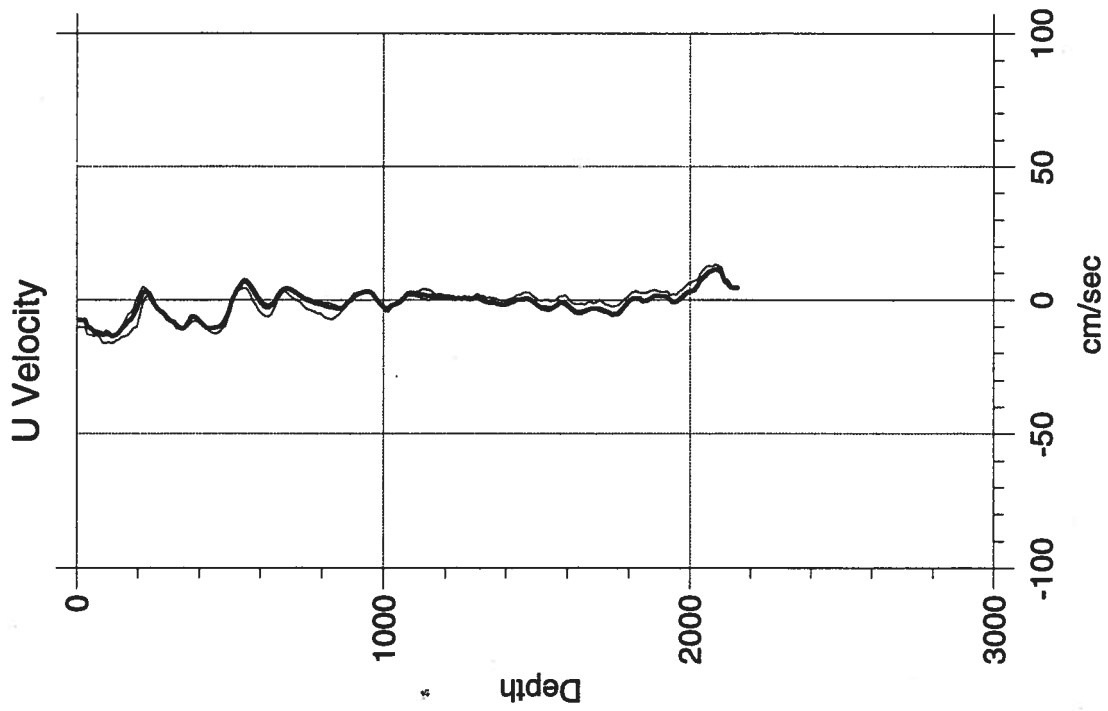
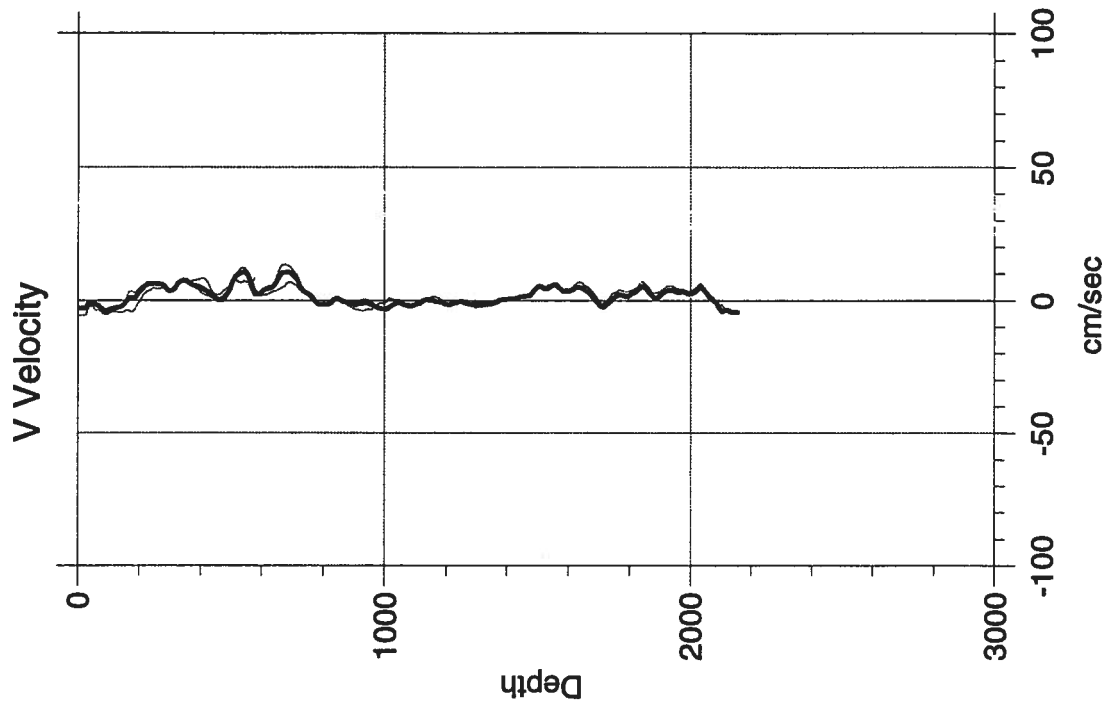
Start Location 30 0.10 001 59.94



OCT97 - LADCP Station DF97 018

Start Day 254 Time 15:54 Z

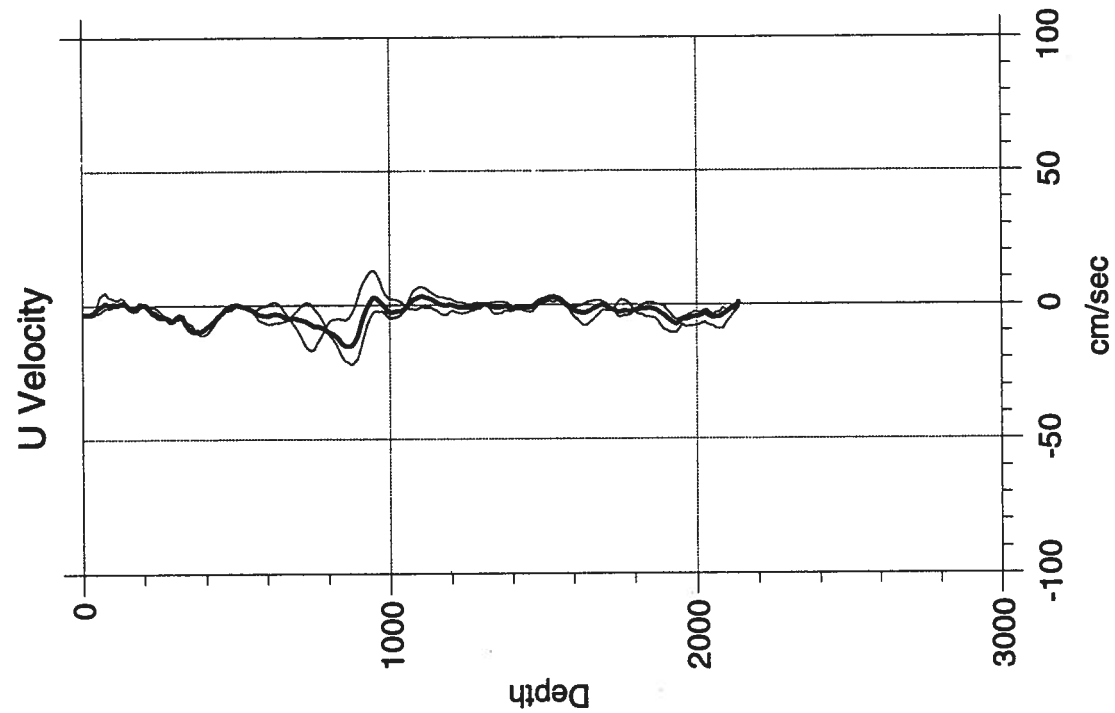
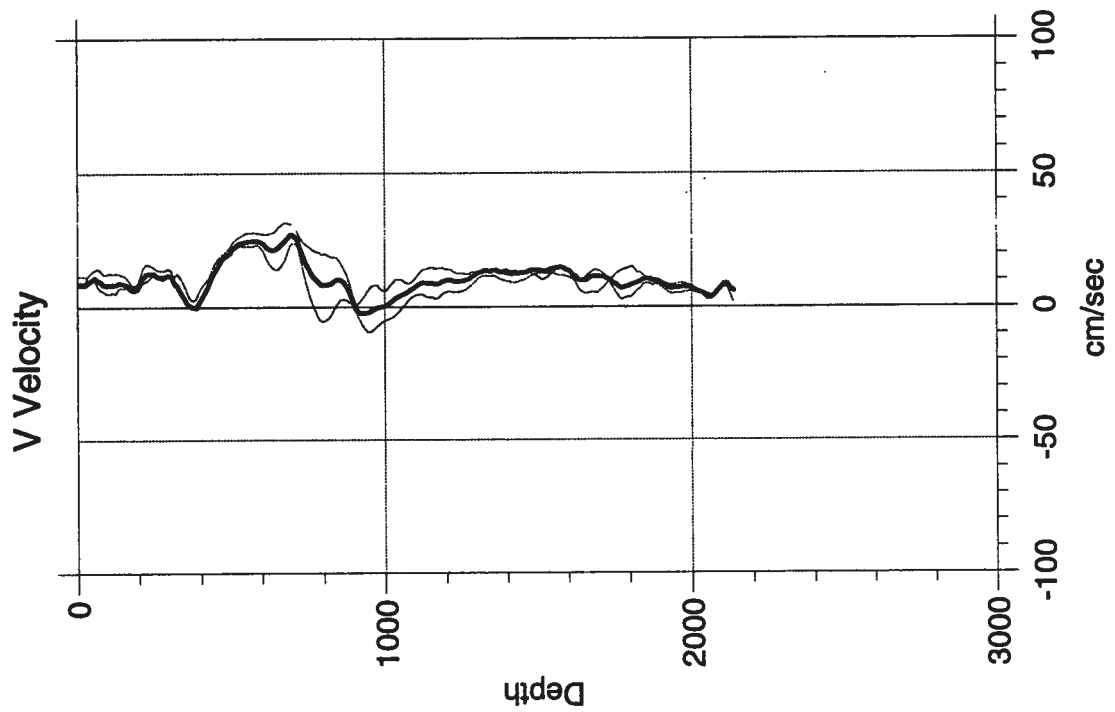
Start Location 30 59.95 000 0.05



OCT97 - LADCP Station DF97 019

Start Day 257 Time 04:42 Z

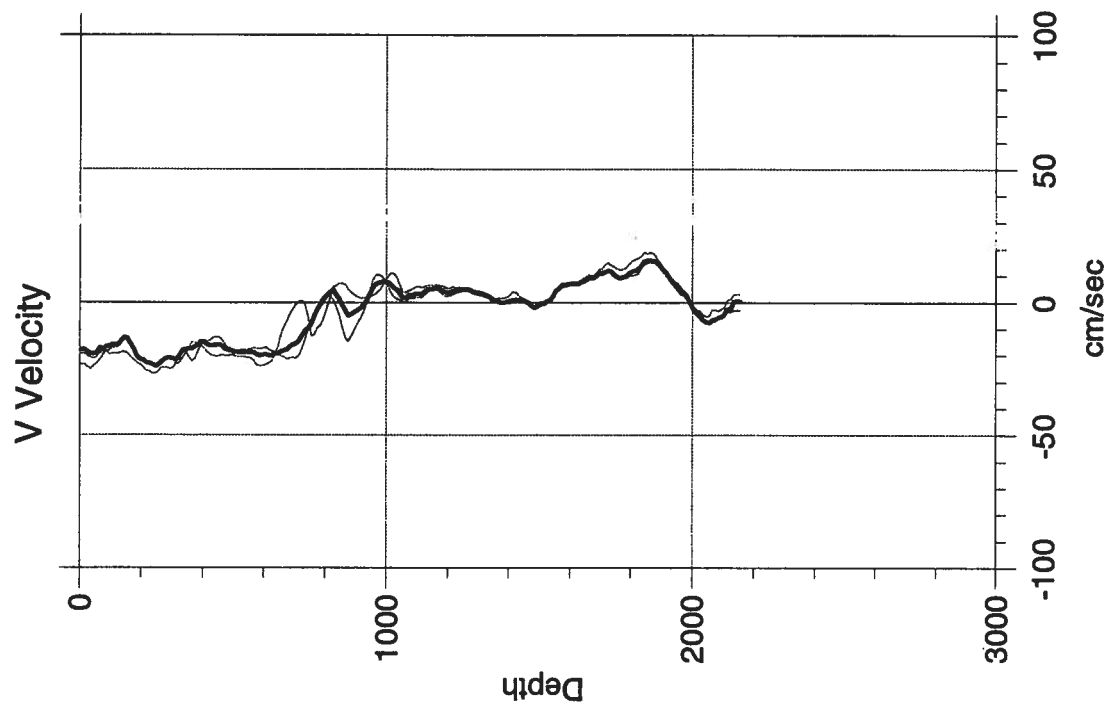
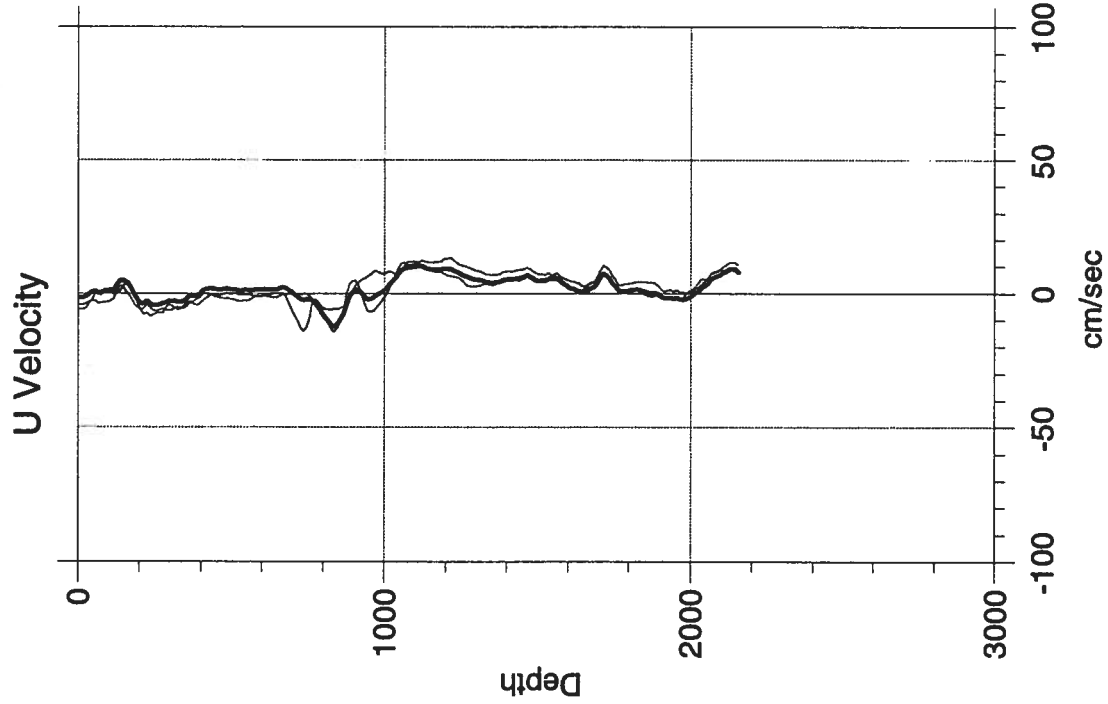
Start Location 31 26.90 002 16.40



OCT97 - LADCP Station DF97 020

Start Day 257 Time 08:19 Z

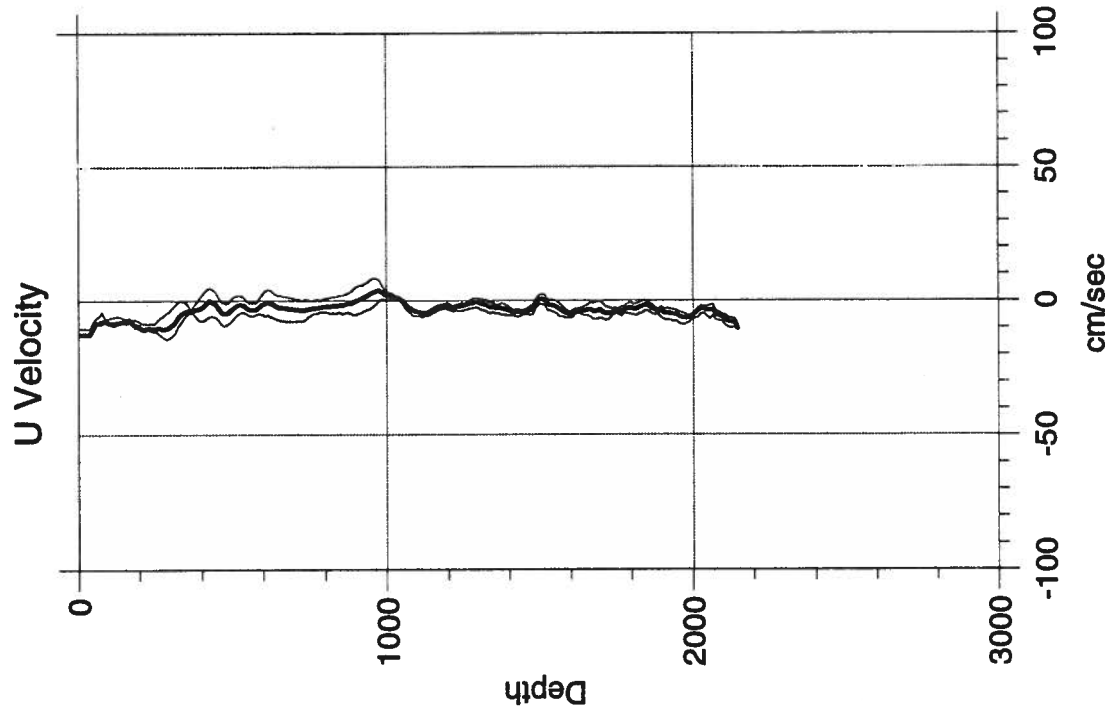
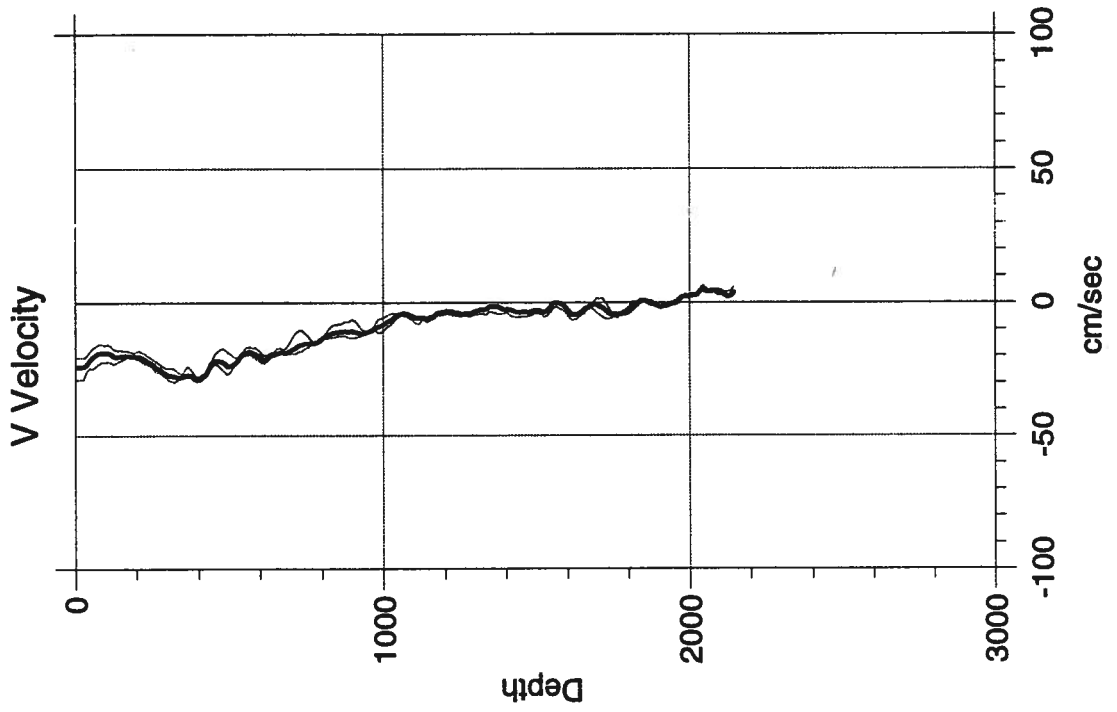
Start Location 31 26.97 002 35.37



OCT97 - LADCP Station DF97 021

Start Day 257 Time 11:21 Z

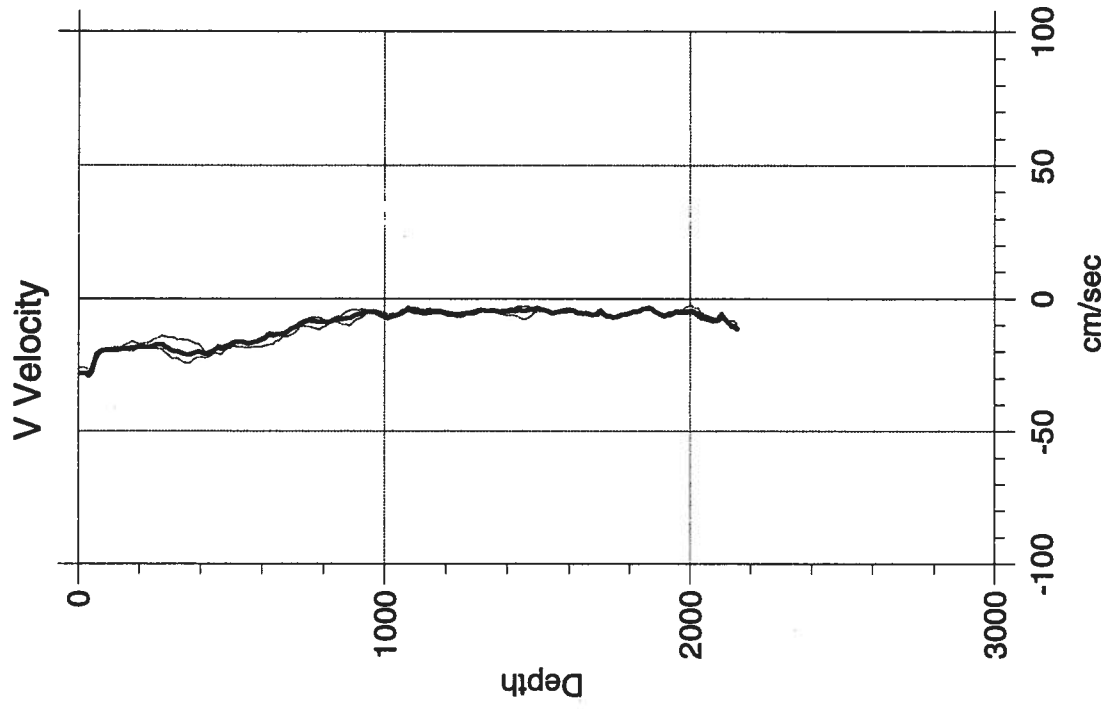
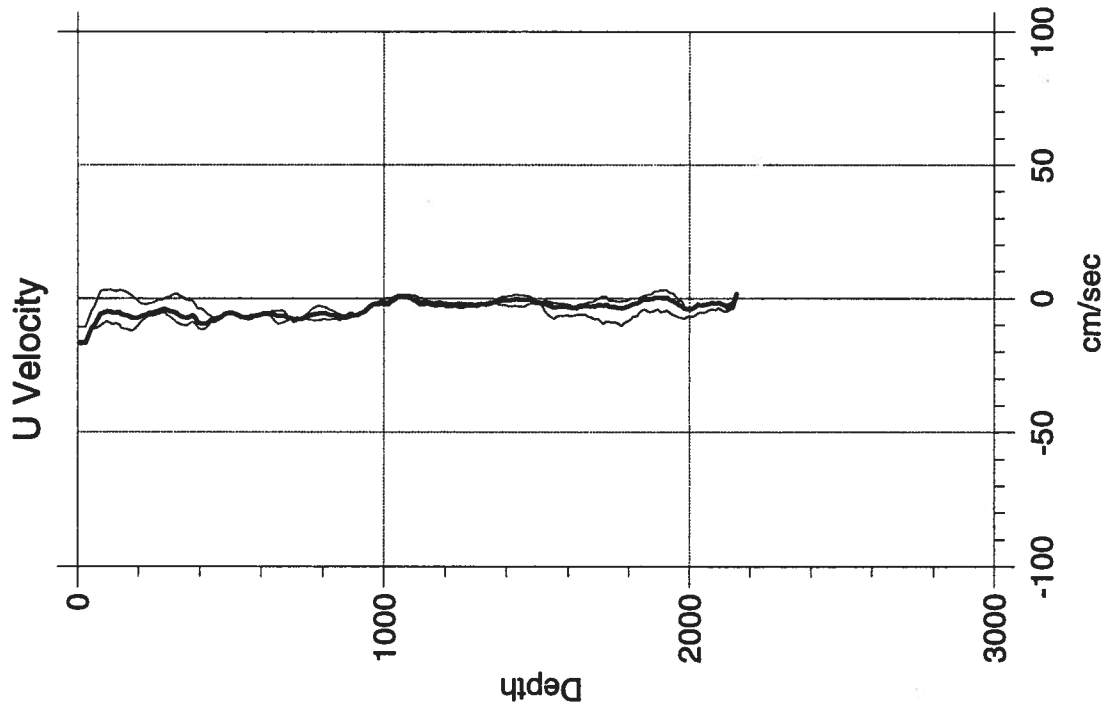
Start Location 31 27.54 002 54.92



OCT97 - LADCP Station DF97 022

Start Day 257 Time 14:37 Z

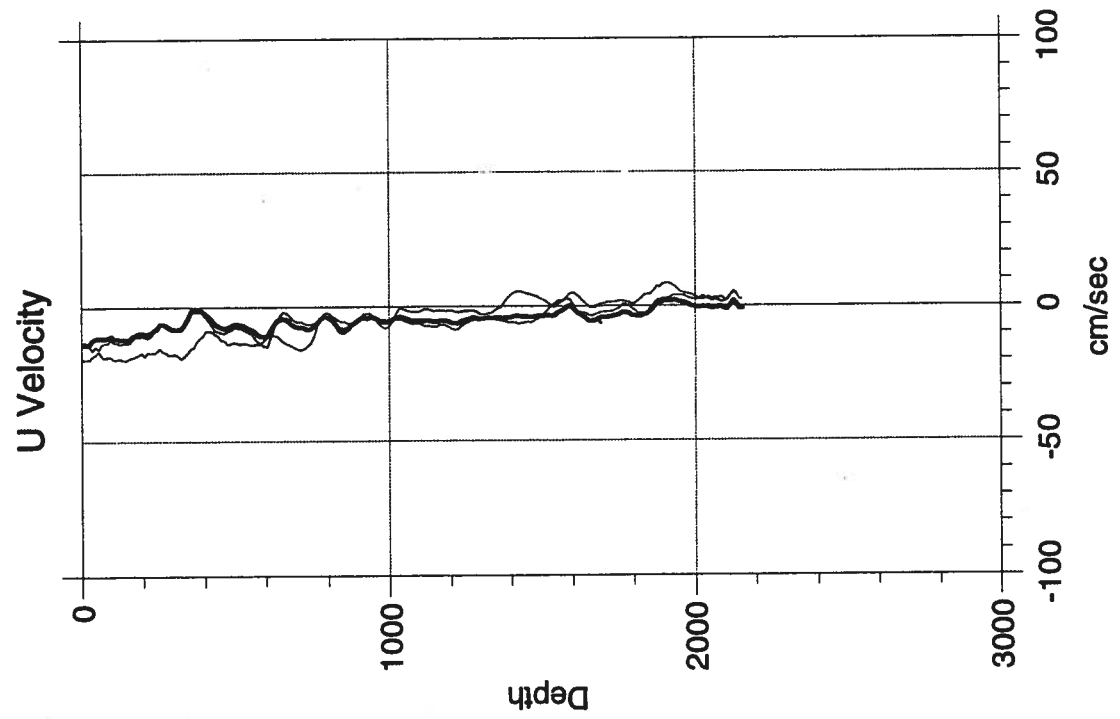
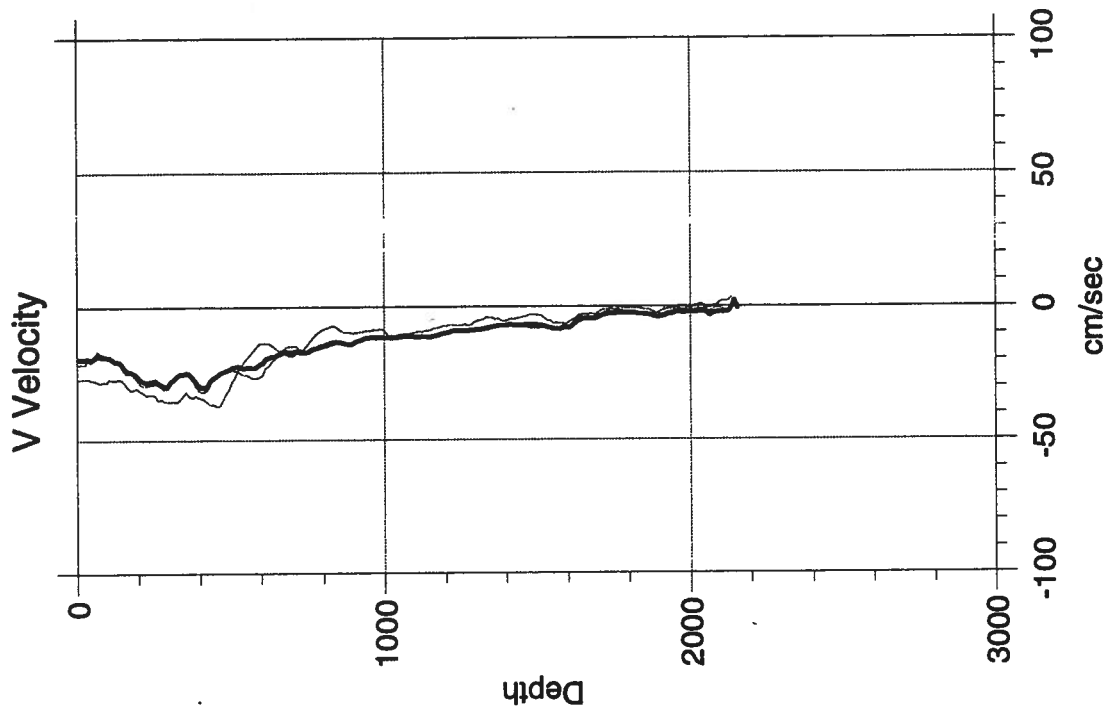
Start Location 31 28.15 003 18.94



OCT97 - LADCP Station DF97 023

Start Day 257 Time 18:02 Z

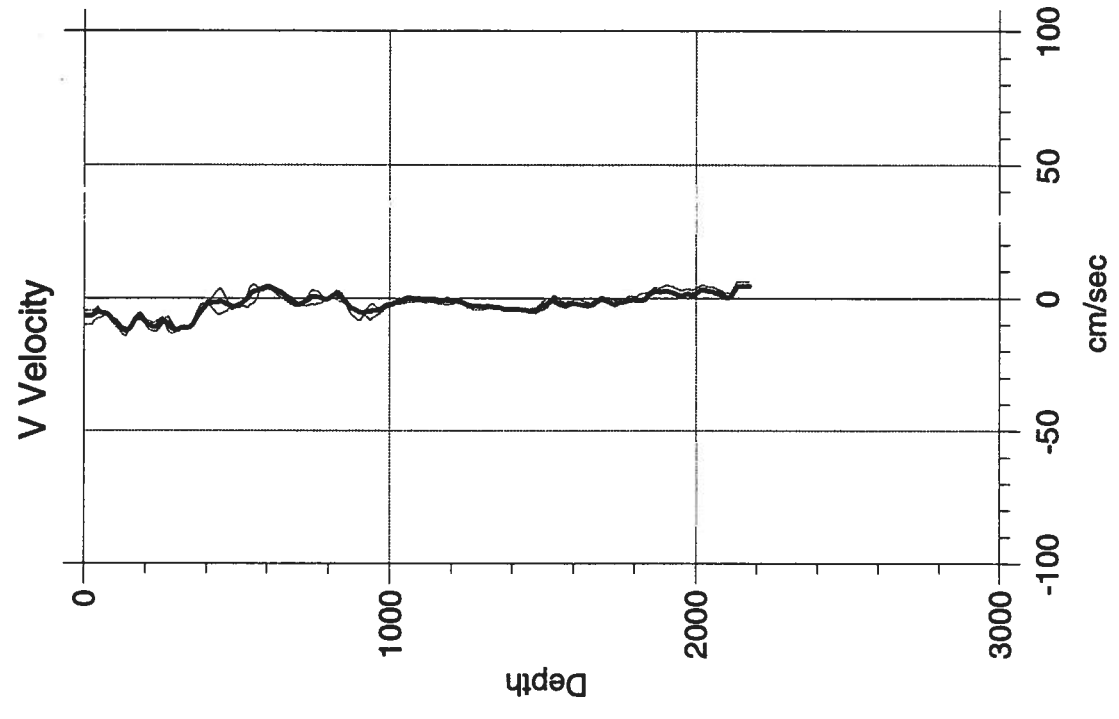
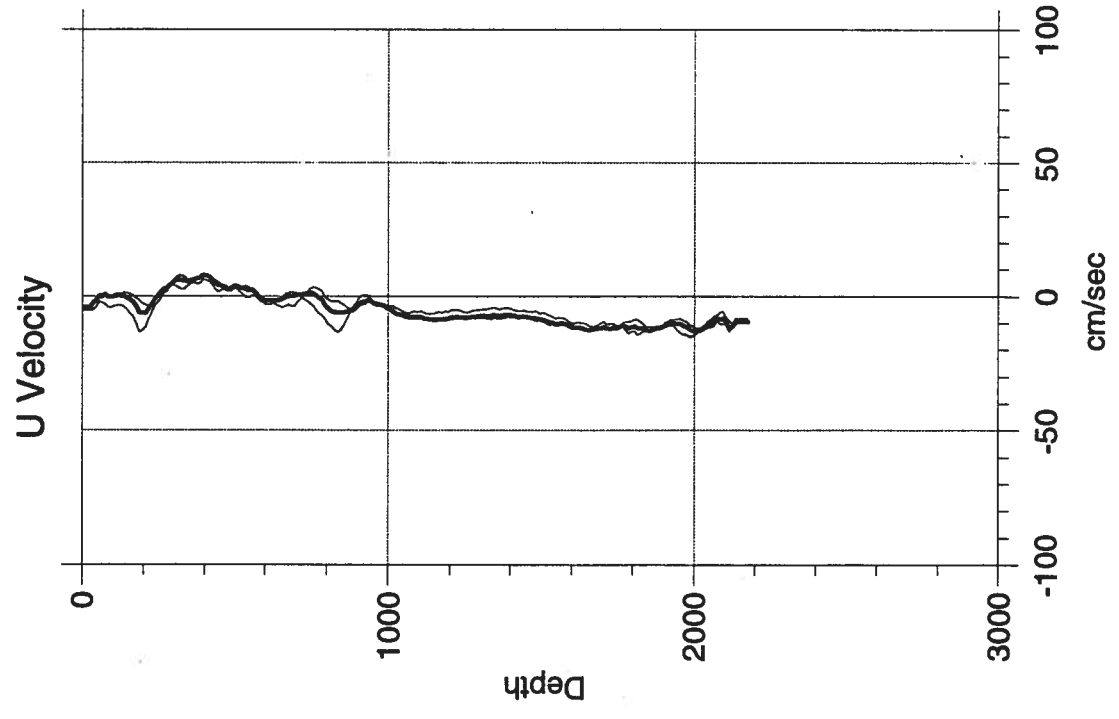
Start Location 31 27.96 003 43.03



OCT97 - LADCP Station DF97 024

Start Day 258 Time 02:16 Z

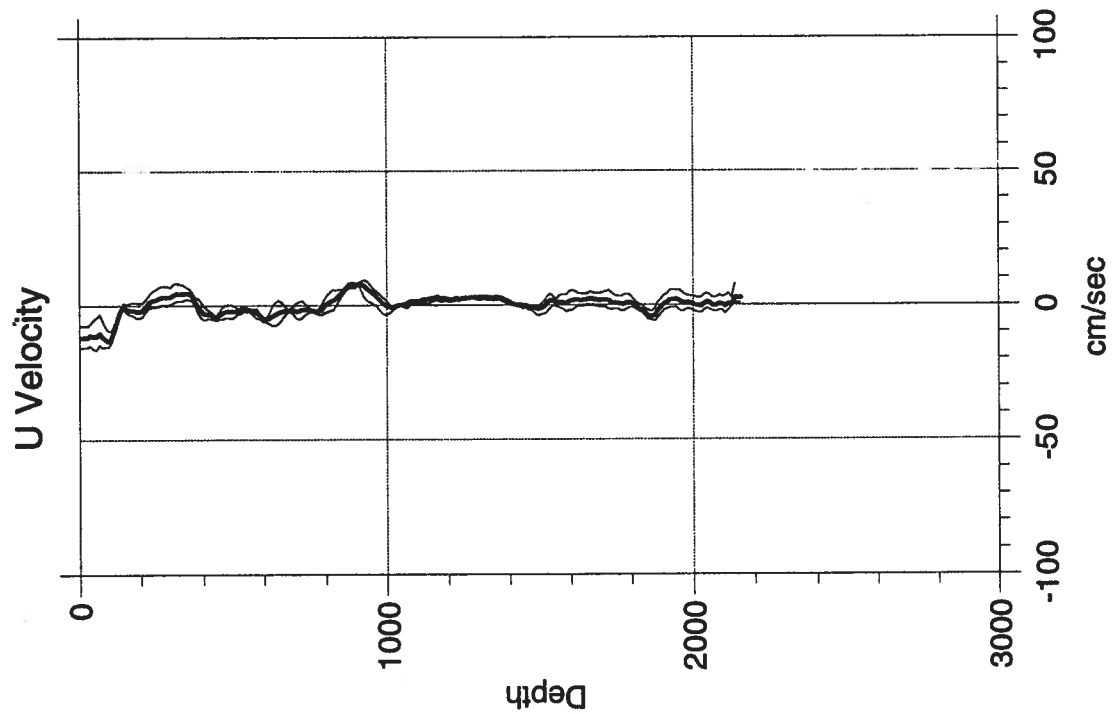
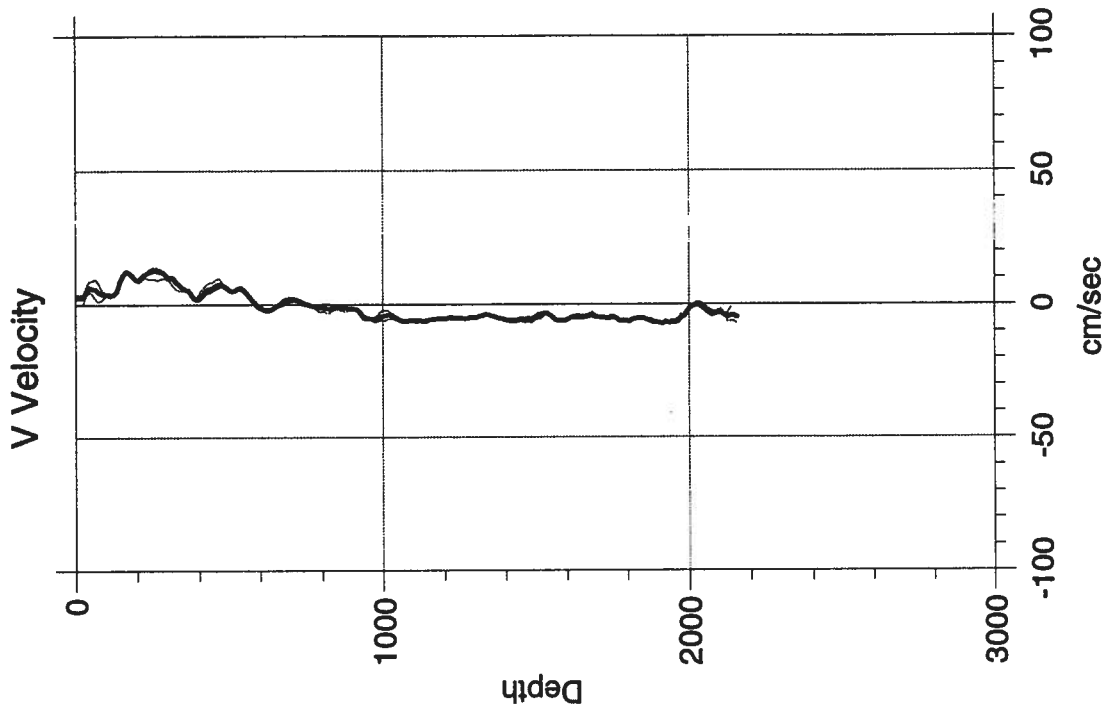
Start Location 32 2.96 004 59.87



OCT97 - LADCP Station DF97 025

Start Day 258 Time 13:49 Z

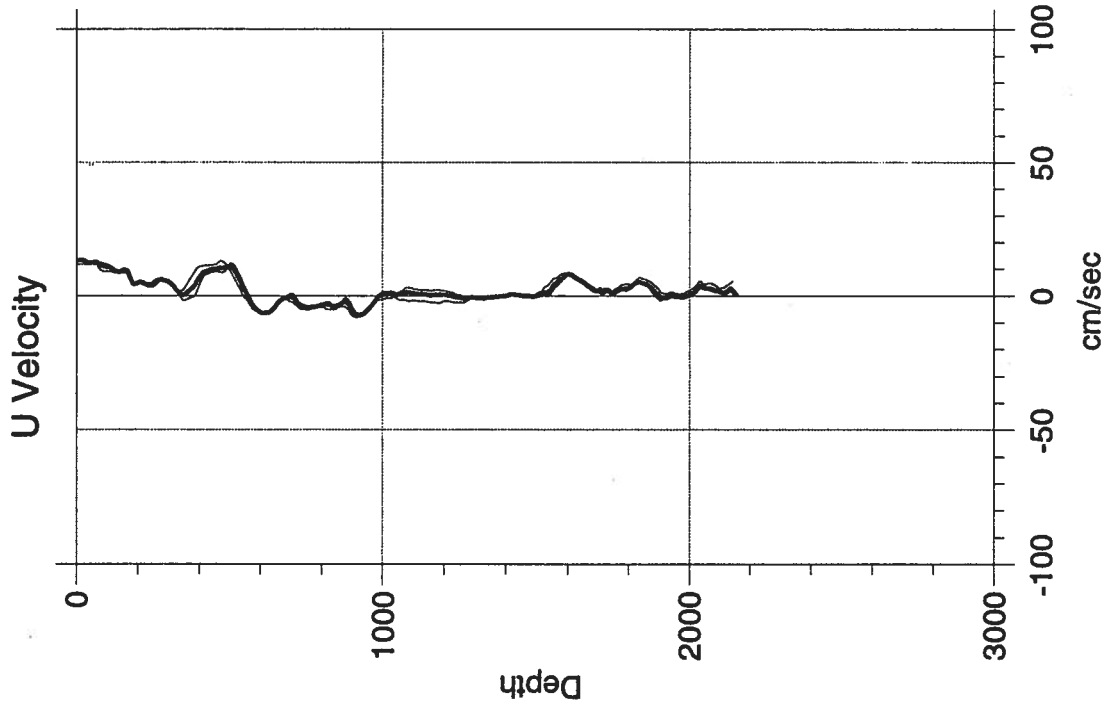
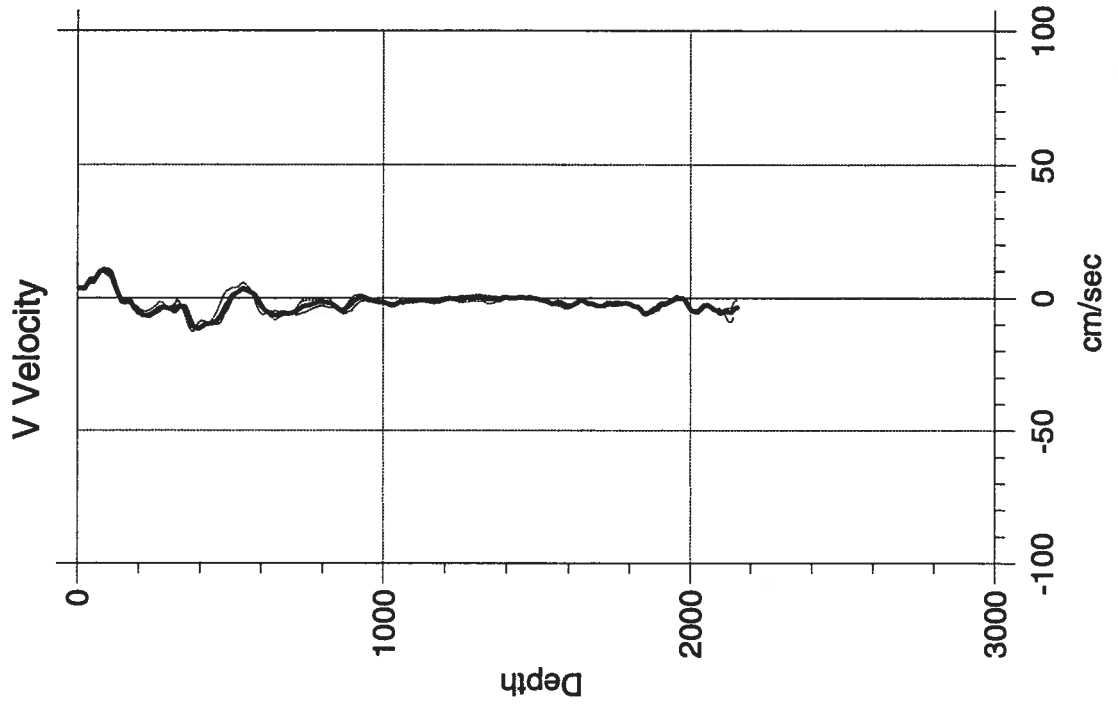
Start Location 32 59.91 007 0.13



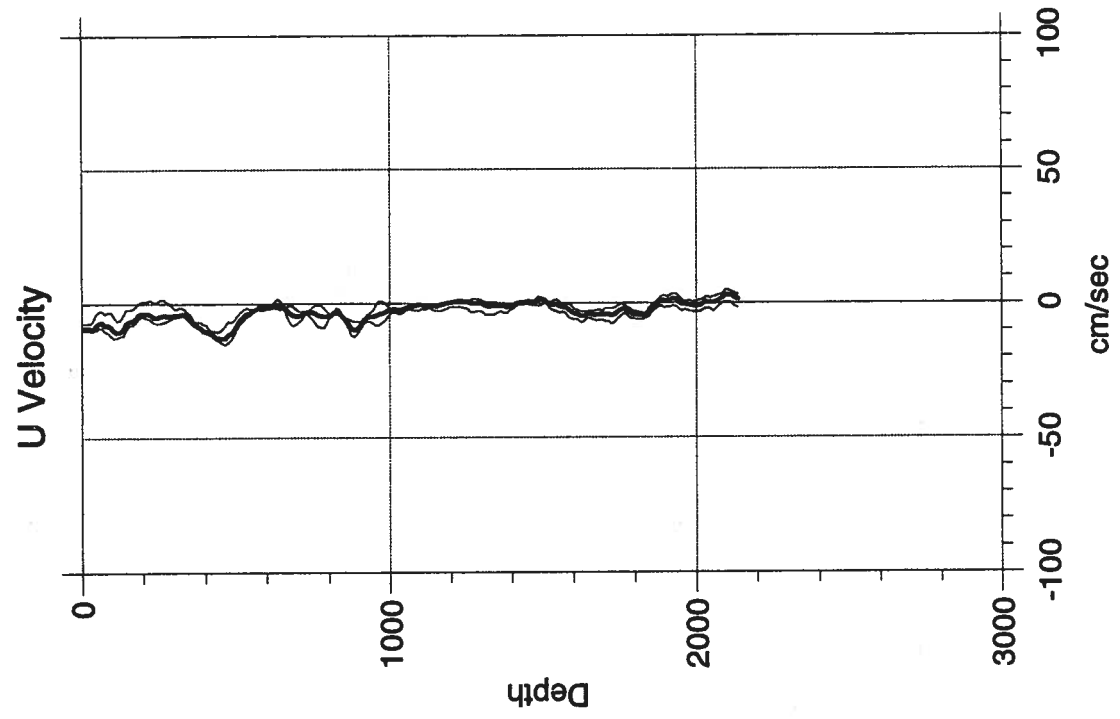
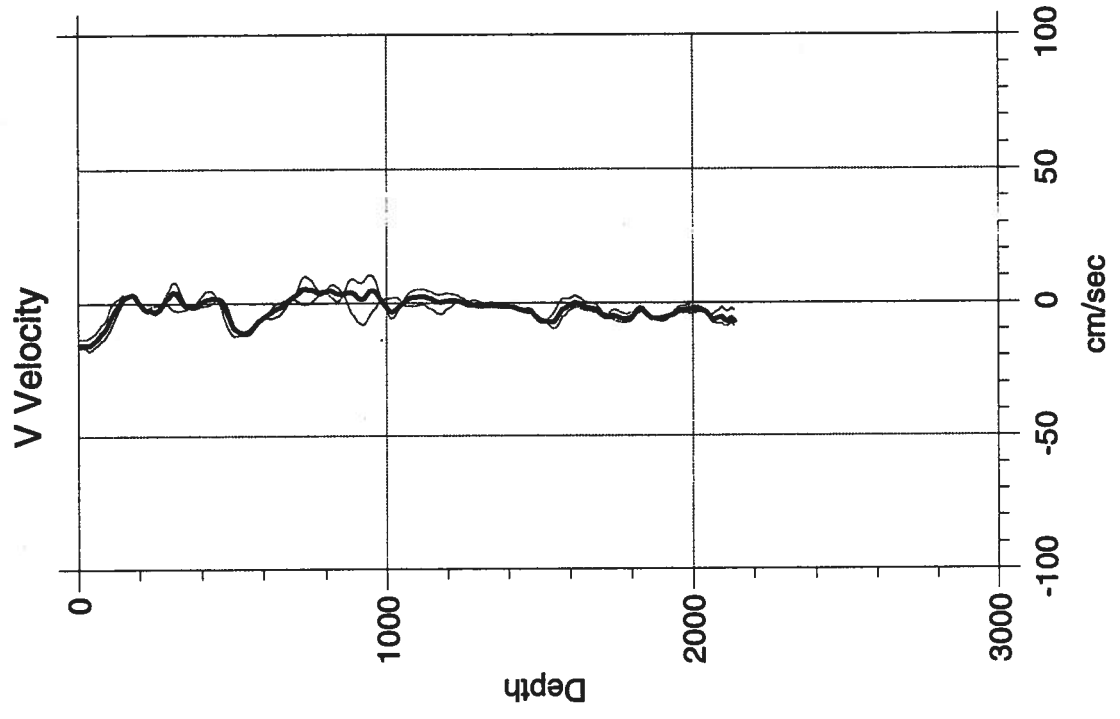
OCT97 - LADCP Station DF97 026

Start Day 258 Time 20:36 Z

Start Location 31 59.85 006 59.83



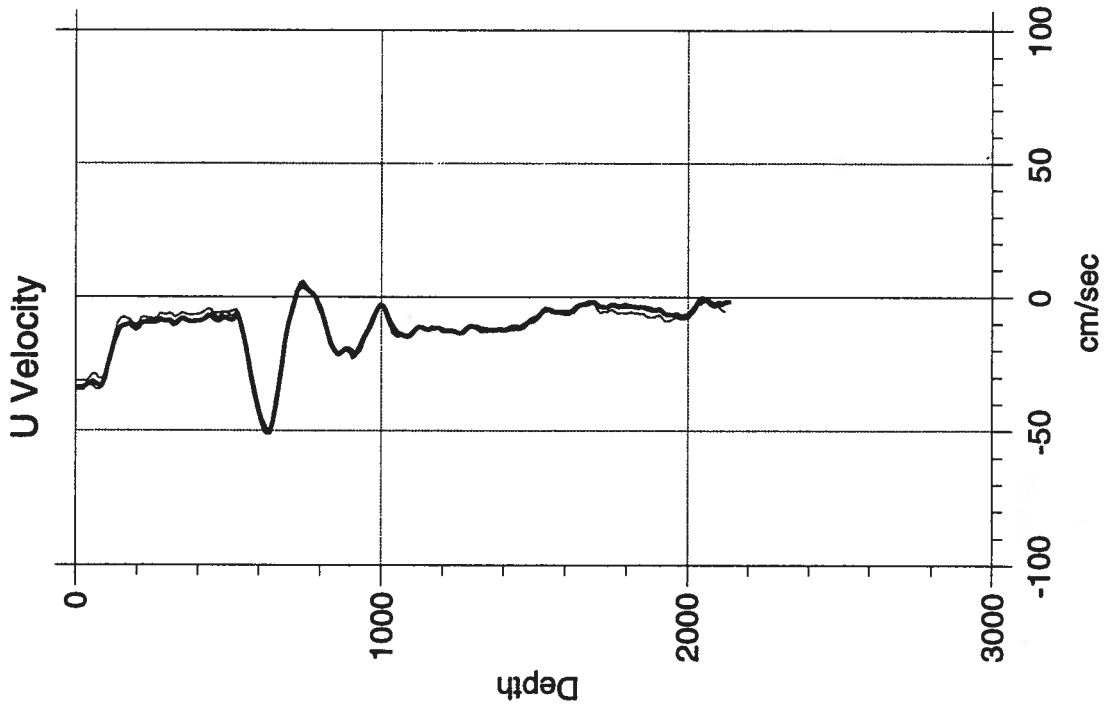
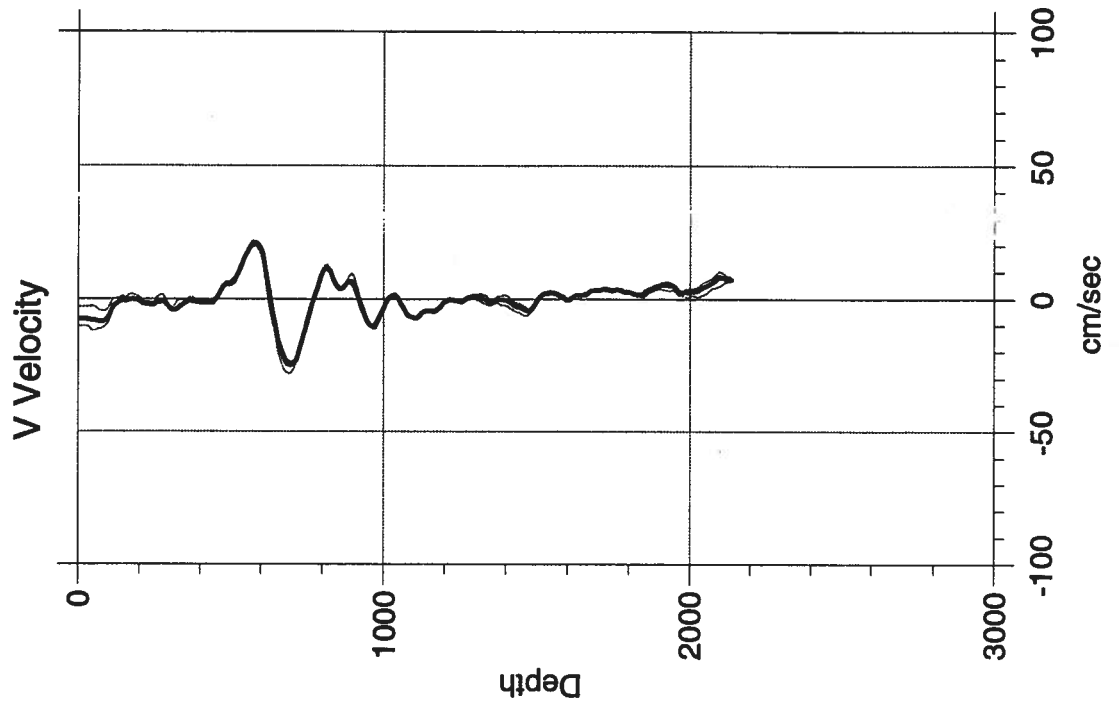
OCT97 - LADCP Station DF97 027
Start Day 259 Time 03:28 Z
Start Location 30 59.98 006 59.93



OCT97 - LADCP Station DF97 028

Start Day 260 Time 18:13 Z

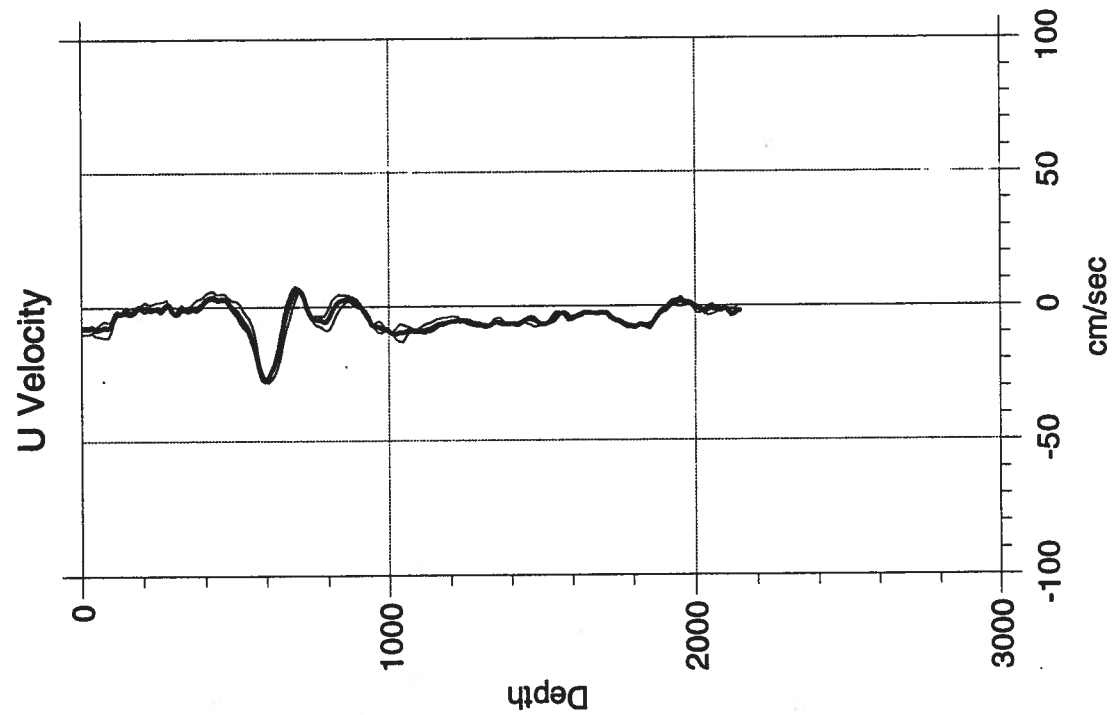
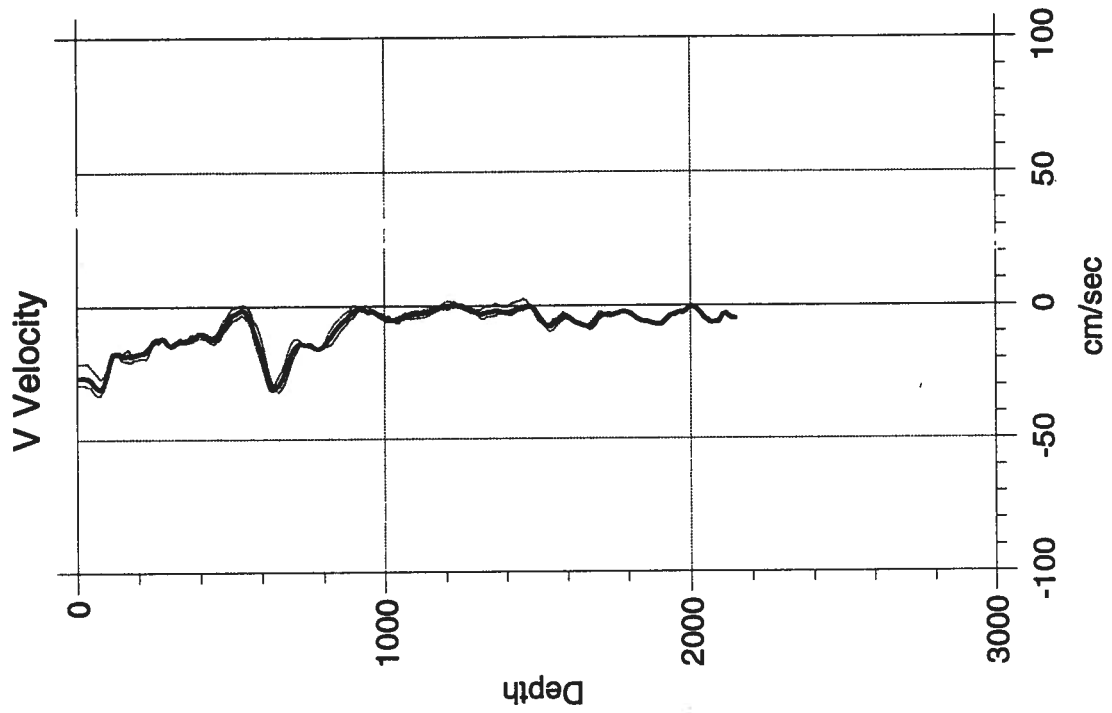
Start Location 29 46.90 006 5.07



OCT97 - LADCP Station DF97 029

Start Day 260 Time 20:43 Z

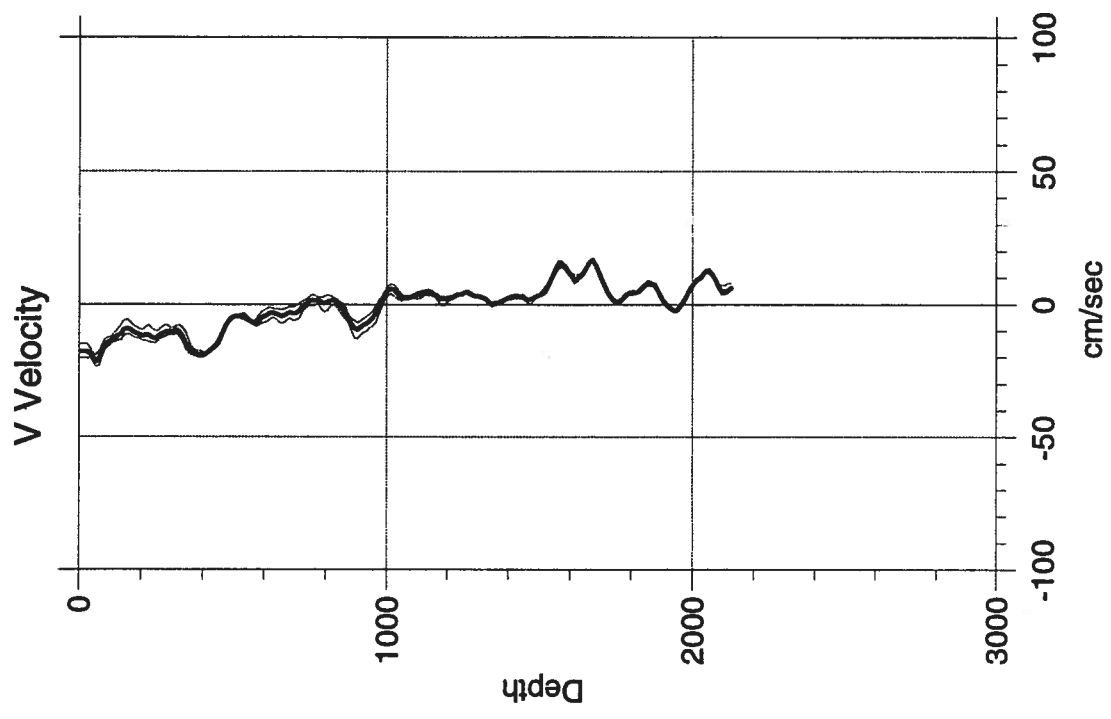
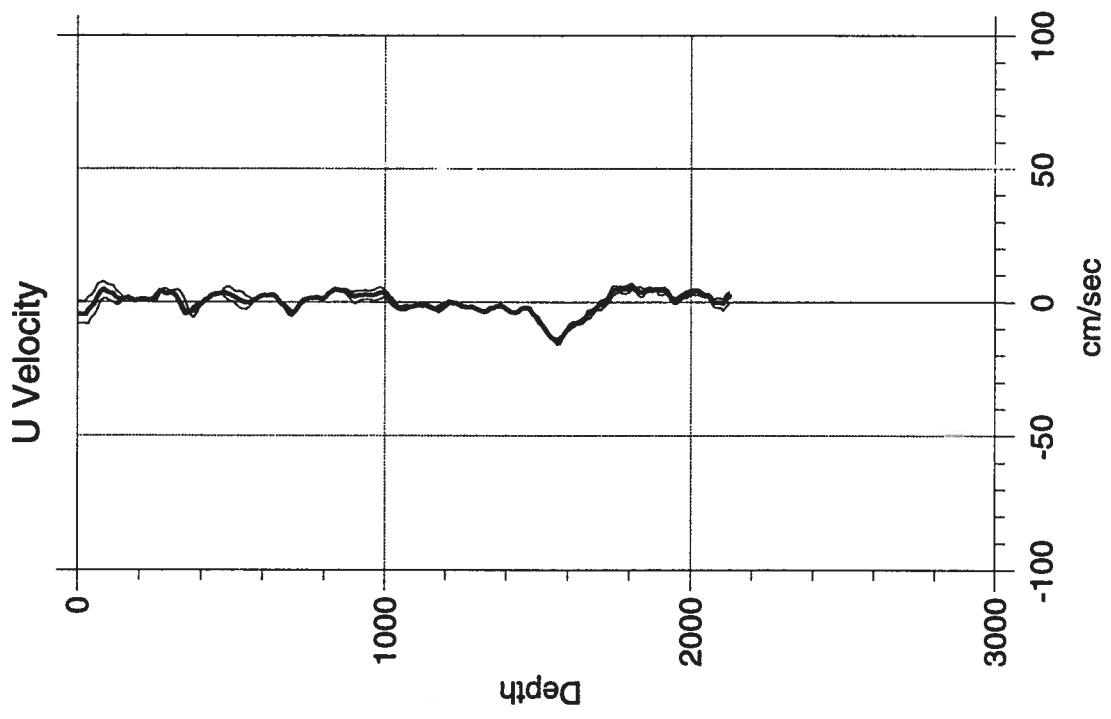
Start Location 29 48.52 006 16.51



OCT97 - LADCP Station DF97 031

Start Day 261 Time 01:41 Z

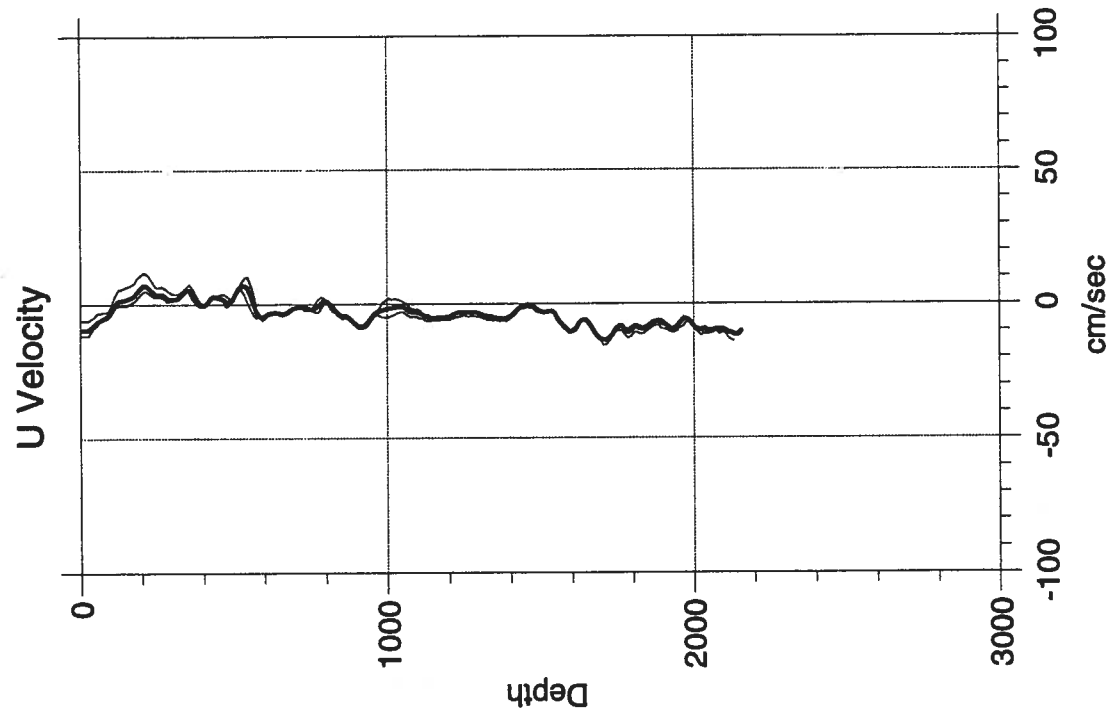
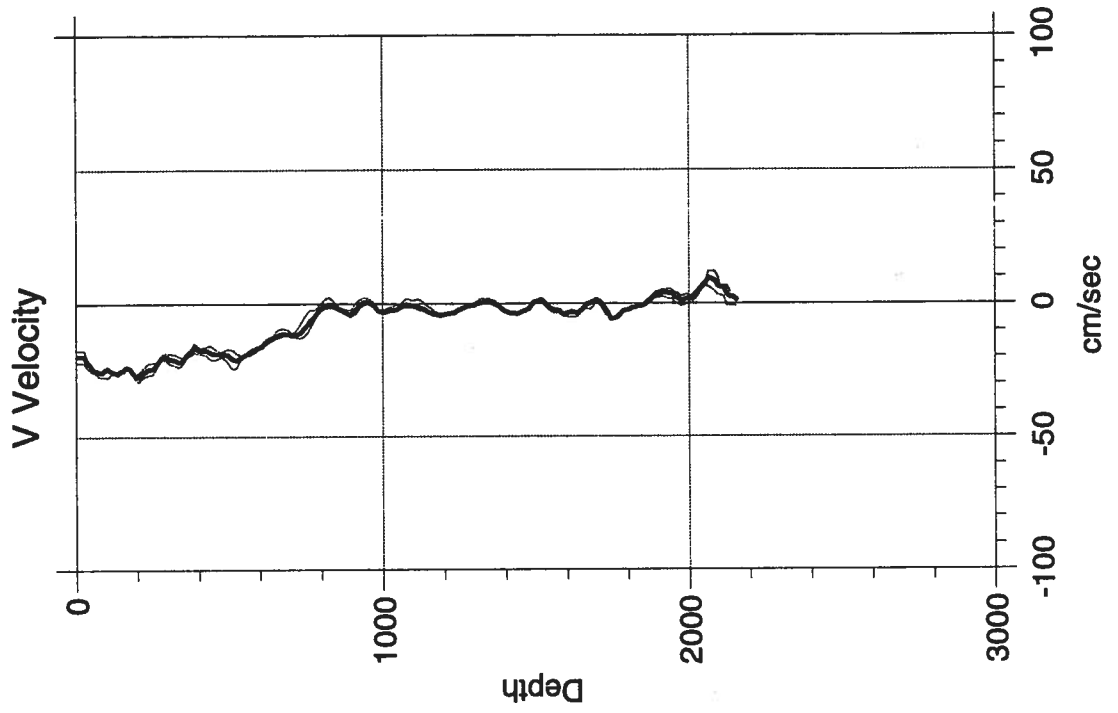
Start Location 29 51.43 006 41.53



OCT97 - LADCP Station DF97 032

Start Day 261 Time 04:39 Z

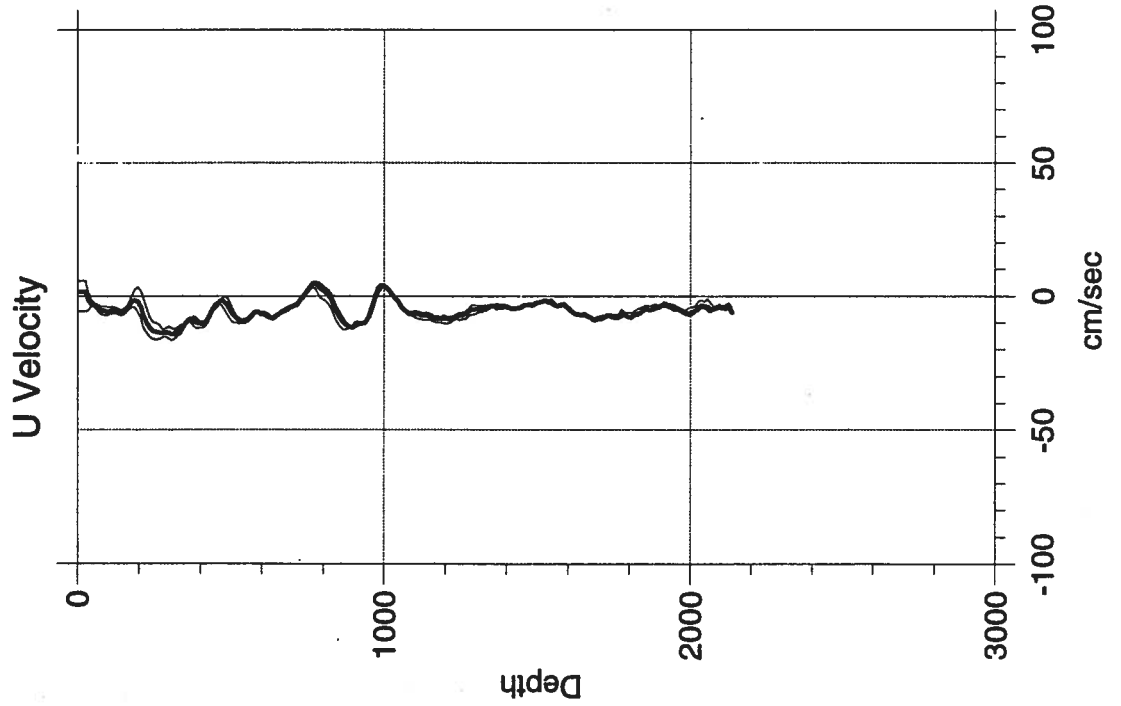
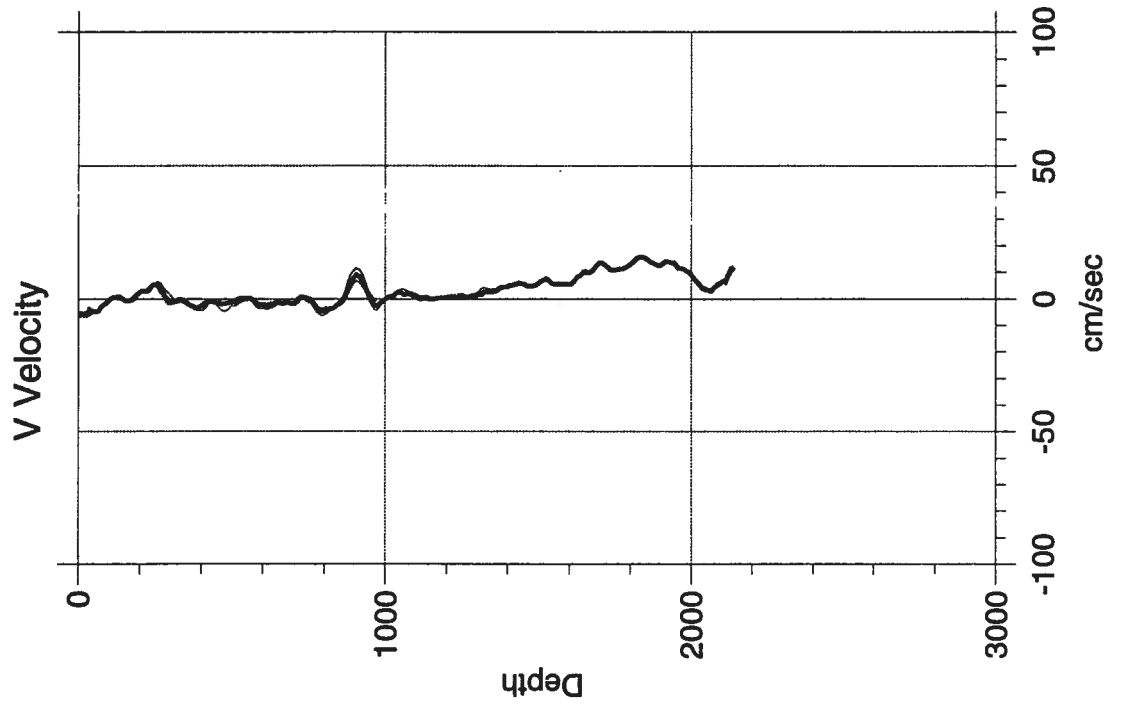
Start Location 29 54.01 007 0.17



OCT97 - LADCP Station DF97 033

Start Day 261 Time 13:05 Z

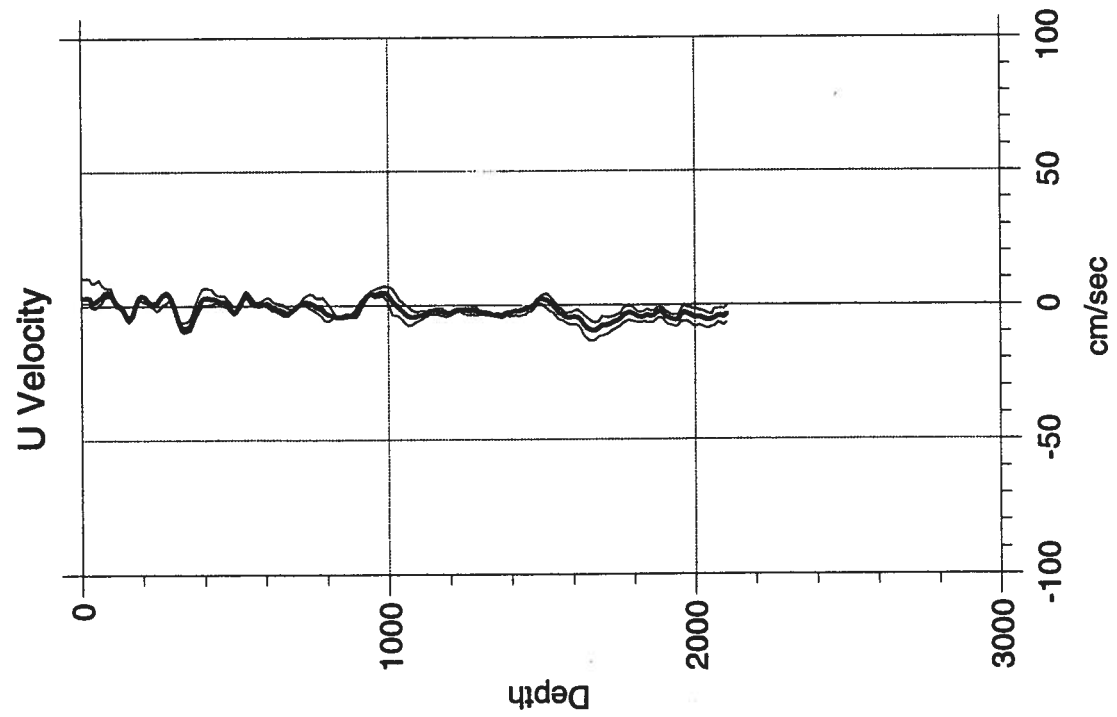
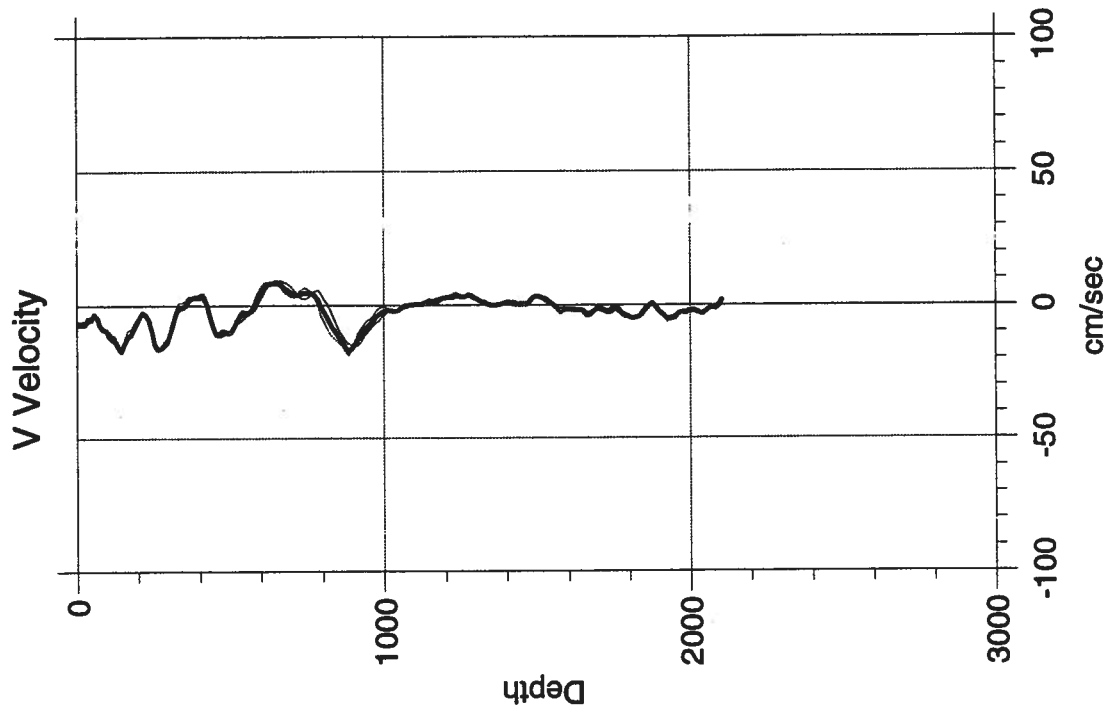
Start Location 28 47.99 007 0.00



OCT97 - LADCP Station DF97 034

Start Day 261 Time 20:10 Z

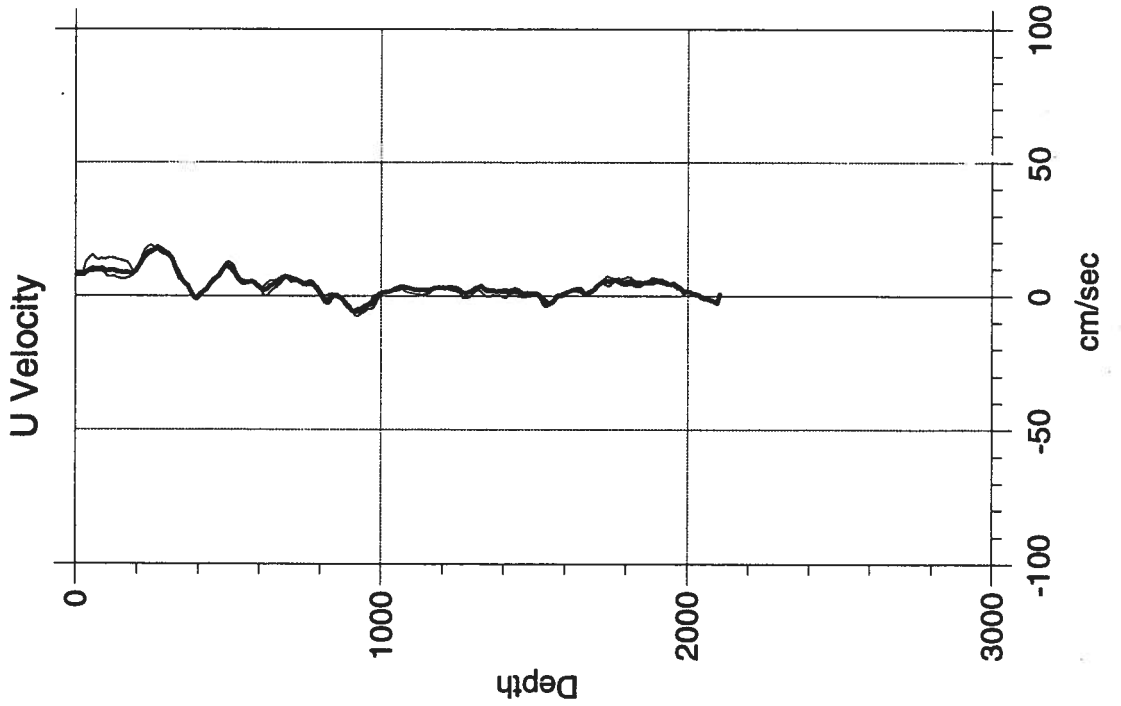
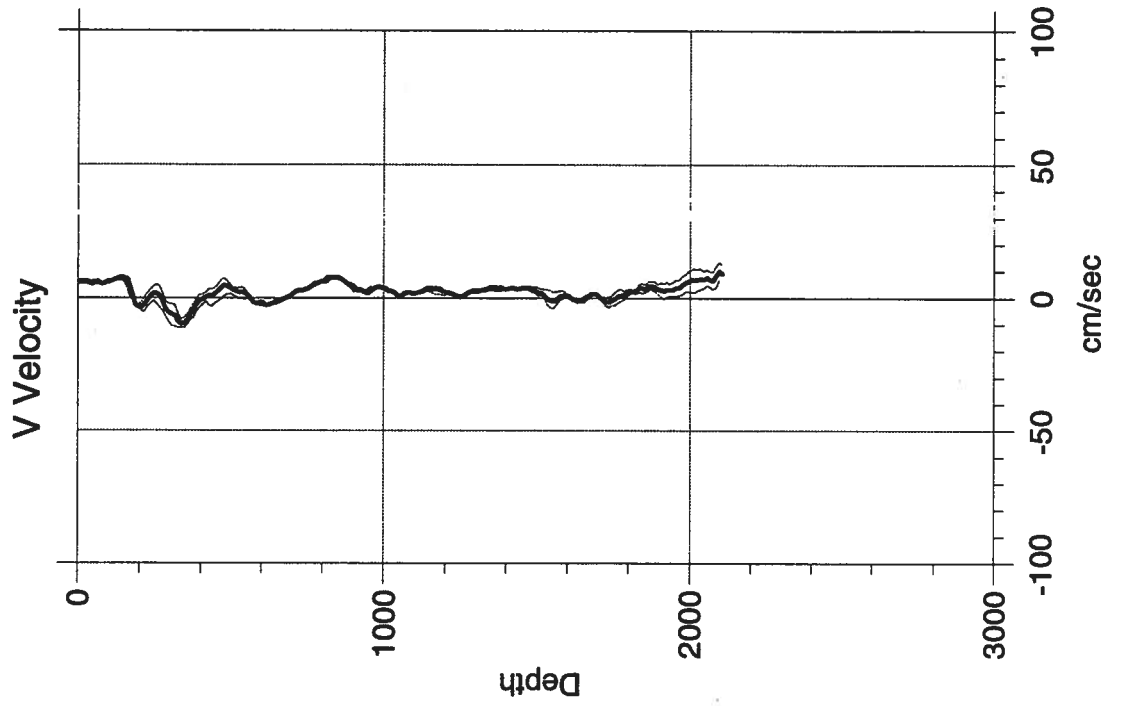
Start Location 27 42.05 006 59.98



OCT97 - LADCP Station DF97 035

Start Day 262 Time 03:10 Z

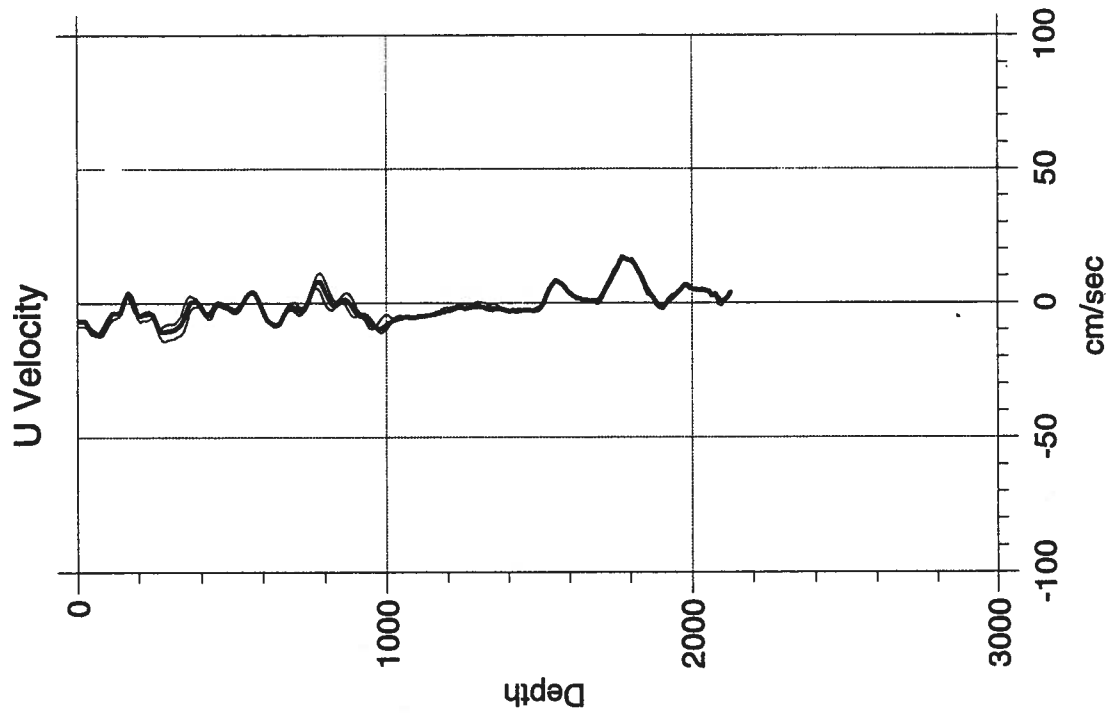
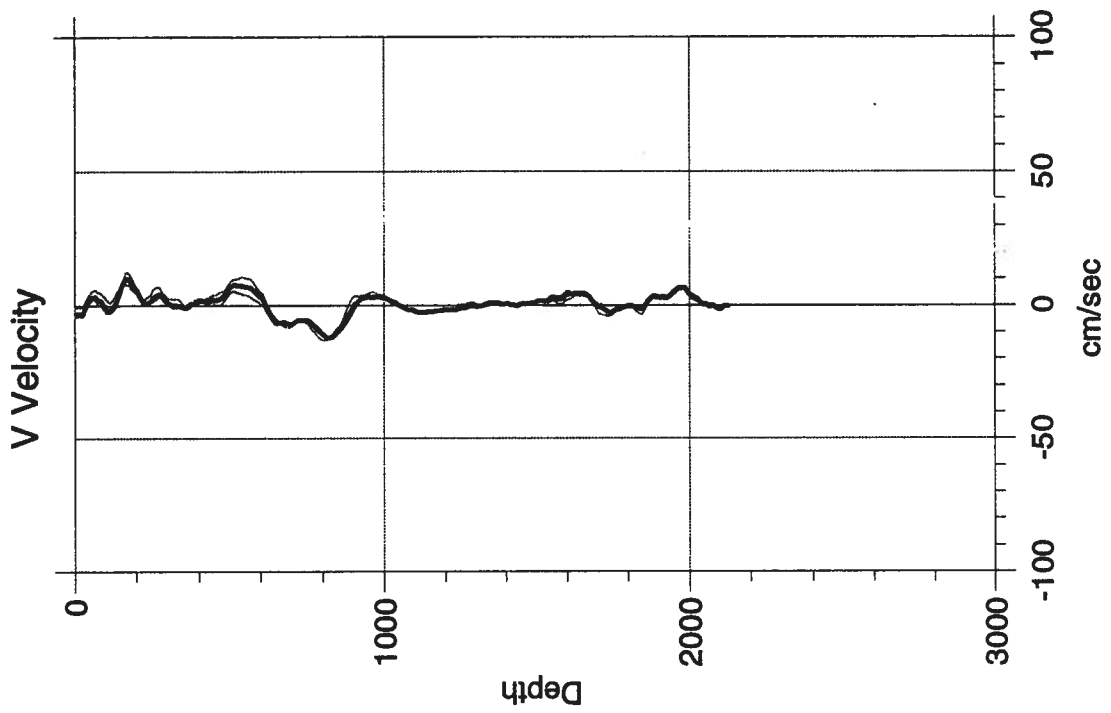
Start Location 26 38.05 006 59.64



OCT97 - LADCP Station DF97 036

Start Day 262 Time 10:28 Z

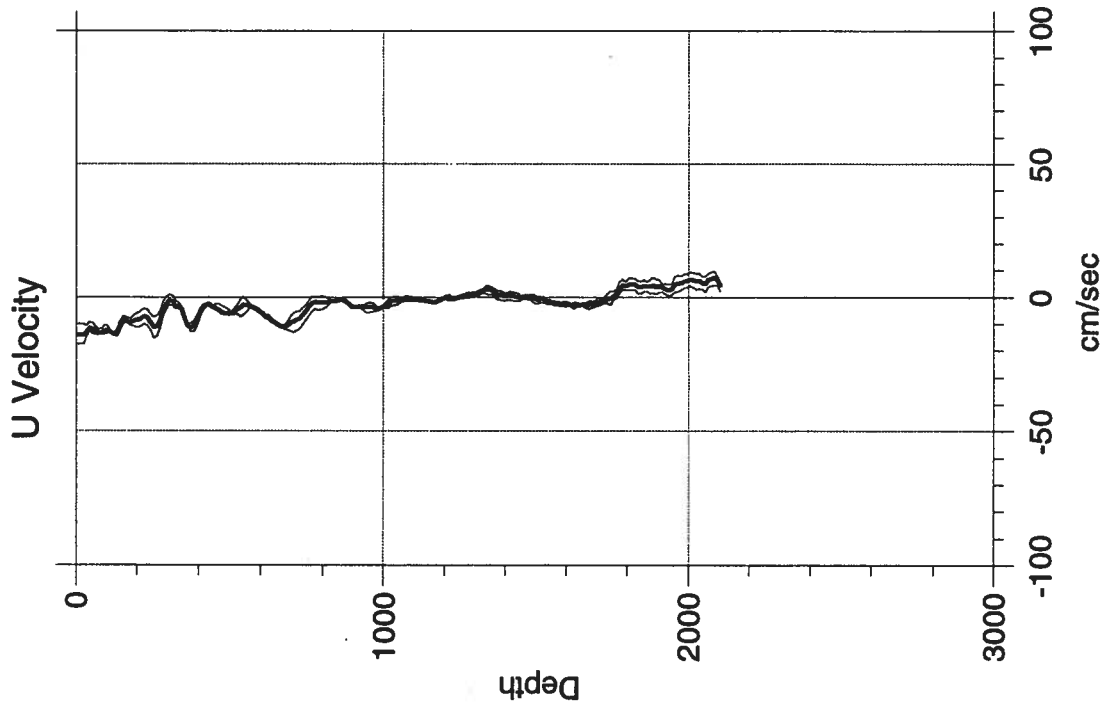
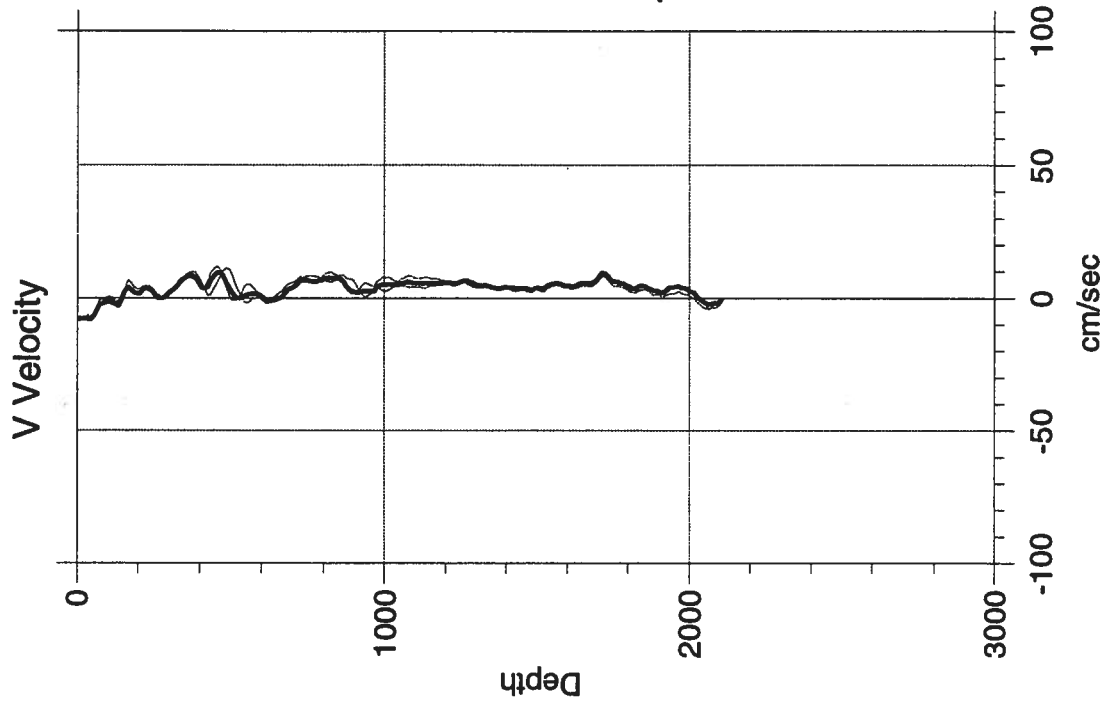
Start Location 25 29.94 006 59.95



OCT97 - LADCP Station DF97 037

Start Day 262 Time 17:29 Z

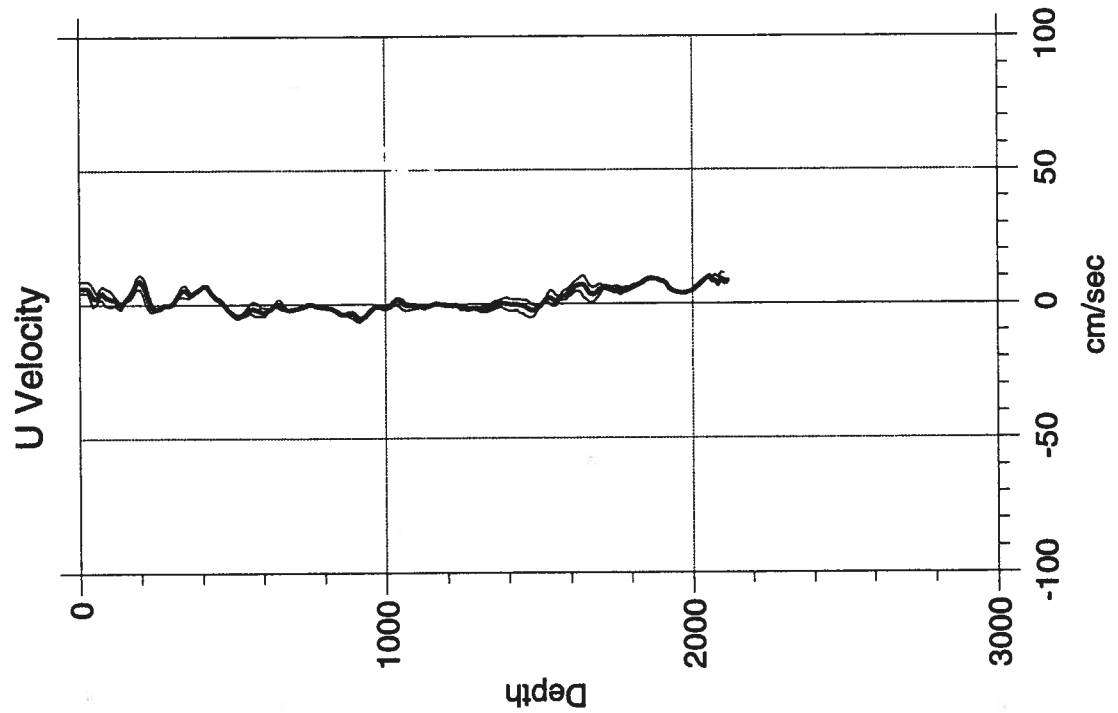
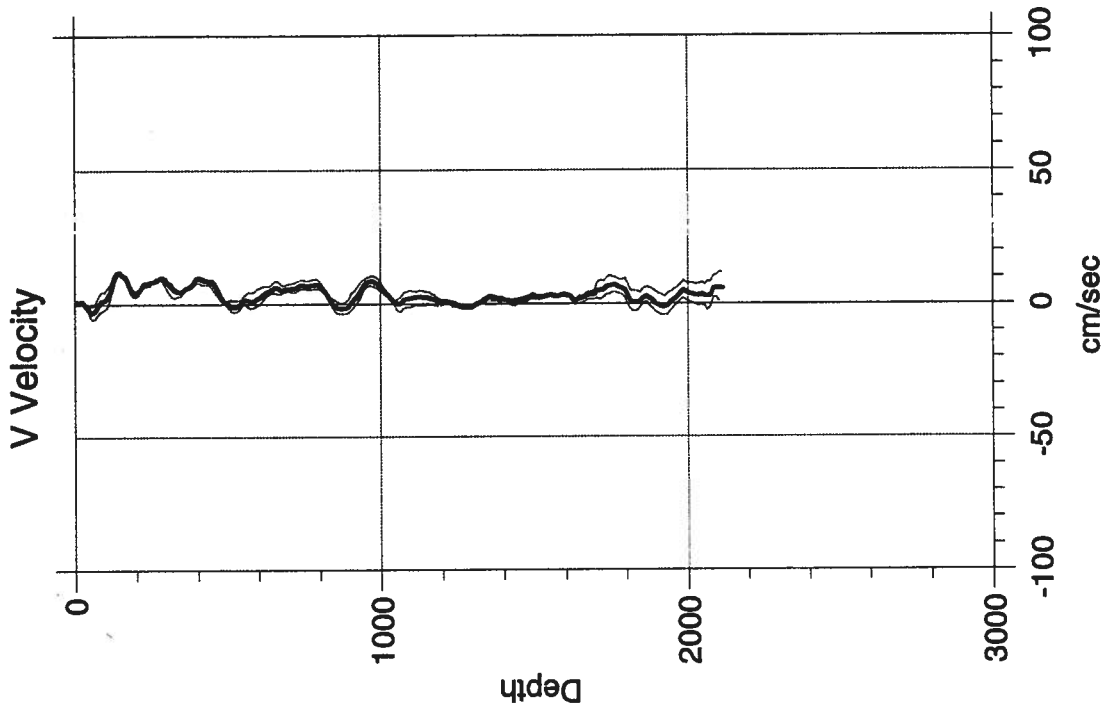
Start Location 24 24.00 006 59.95



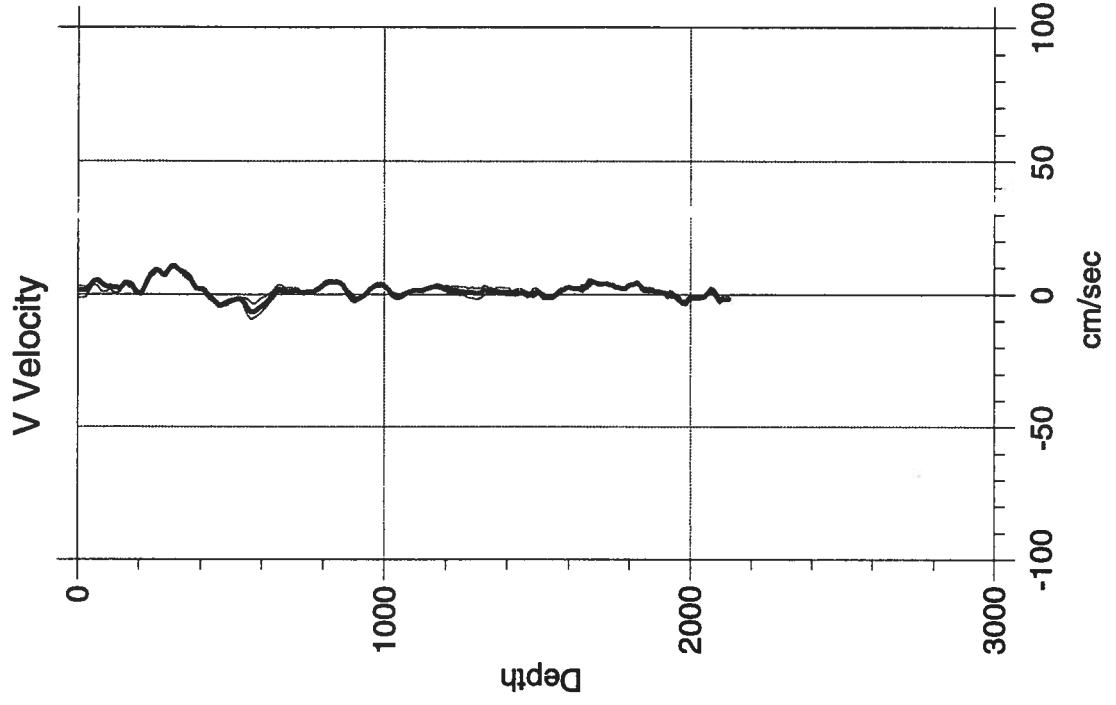
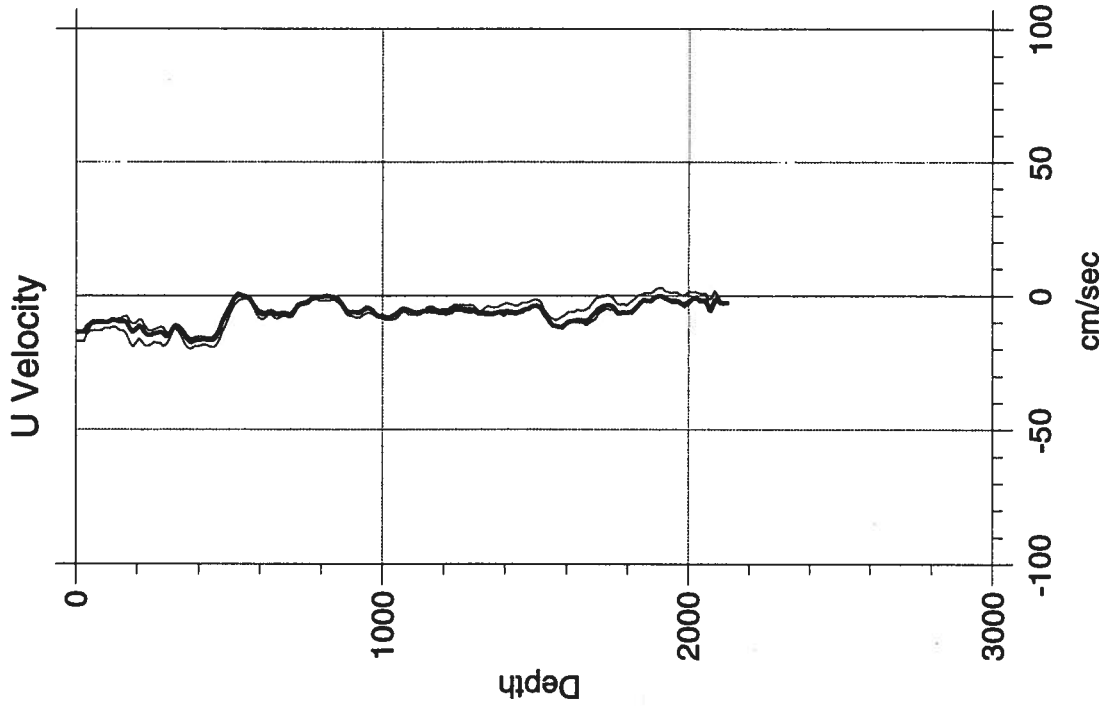
OCT97 - LADCP Station DF97 038

Start Day 263 Time 00:40 Z

Start Location 23 17.99 006 59.99



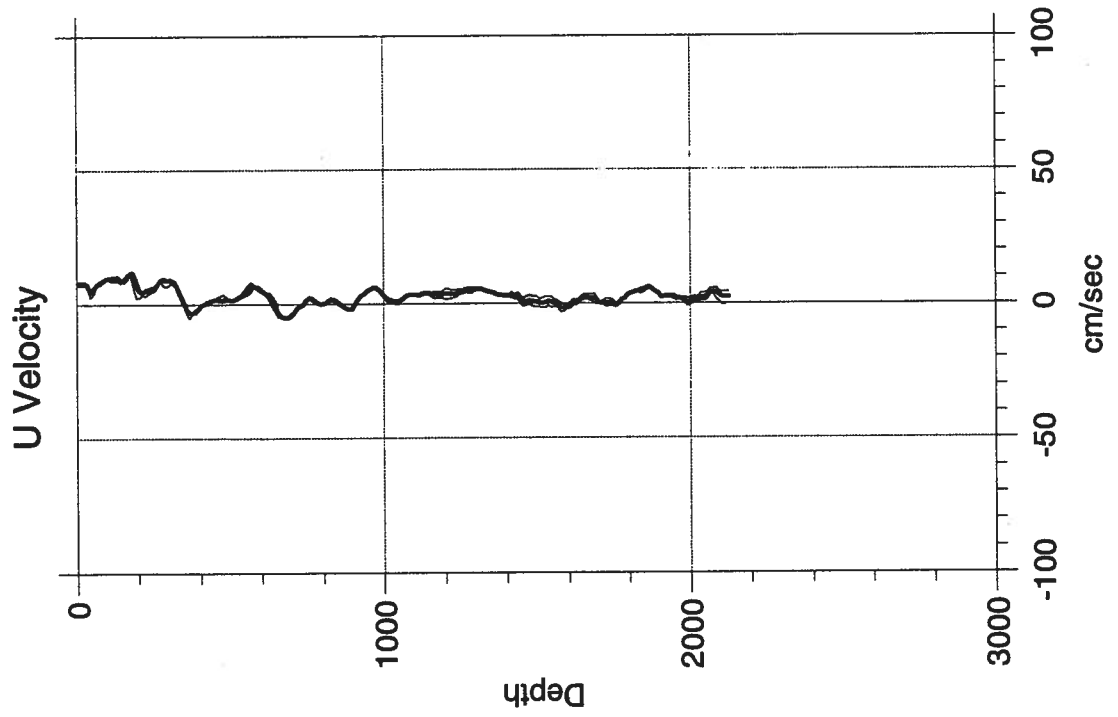
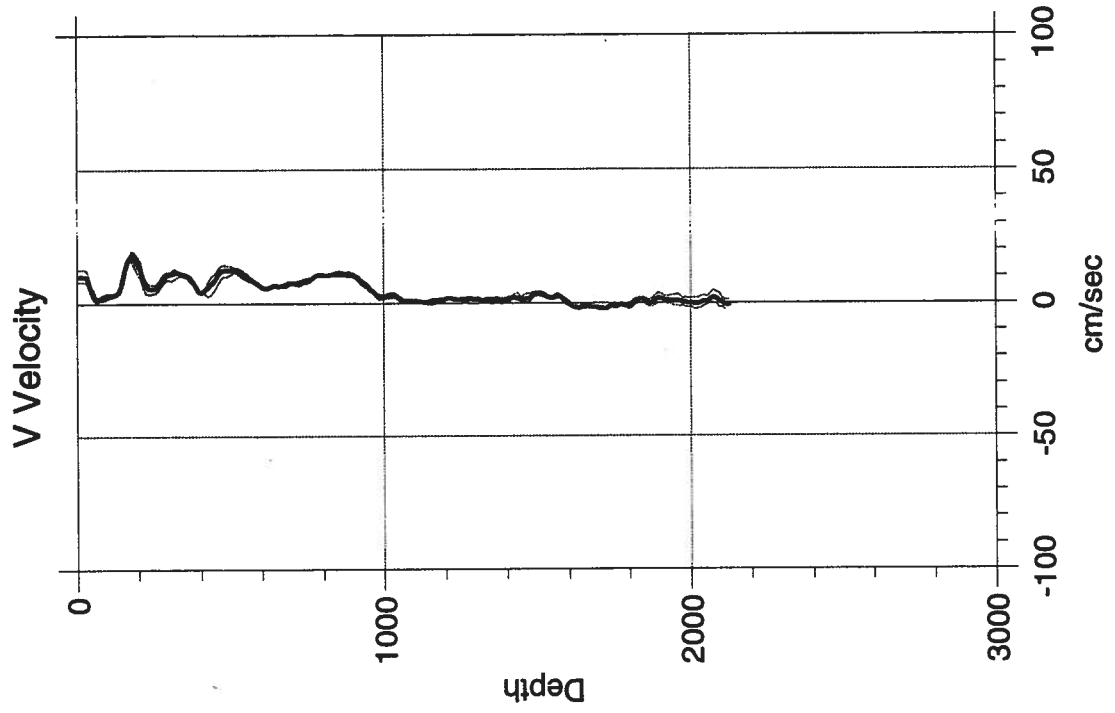
OCT97 - LADCP Station DF97 039
Start Day 263 Time 07:48 Z
Start Location 22 12.08 007 0.02



OCT97 - LADCP Station DF97 040

Start Day 263 Time 14:54 Z

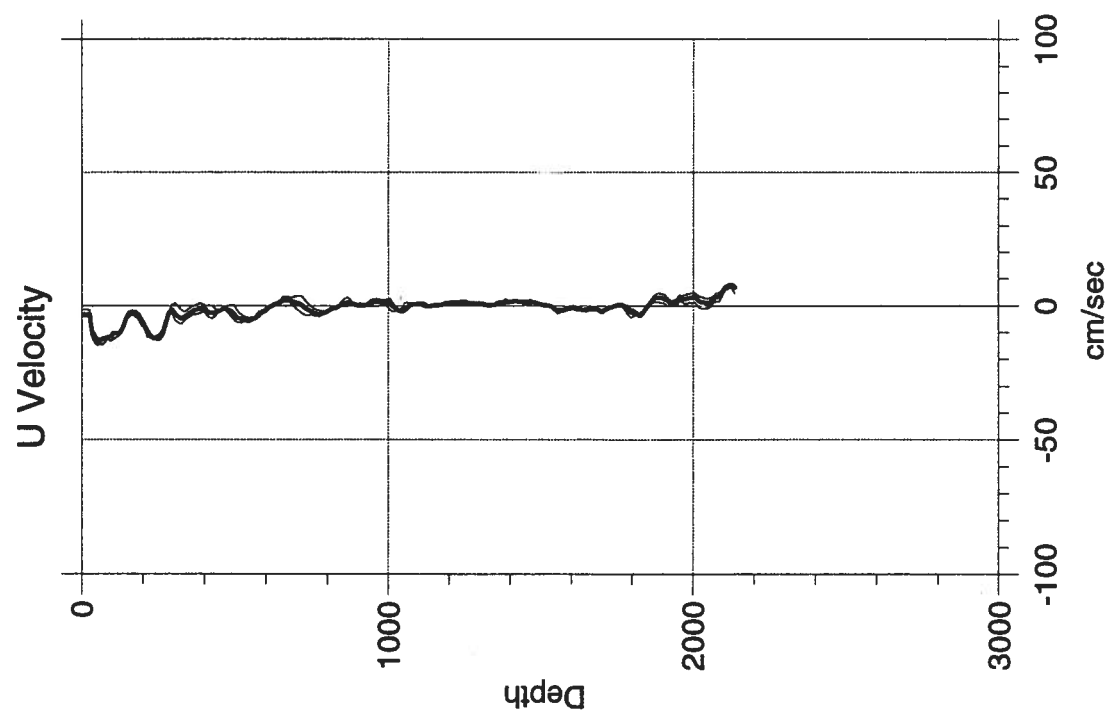
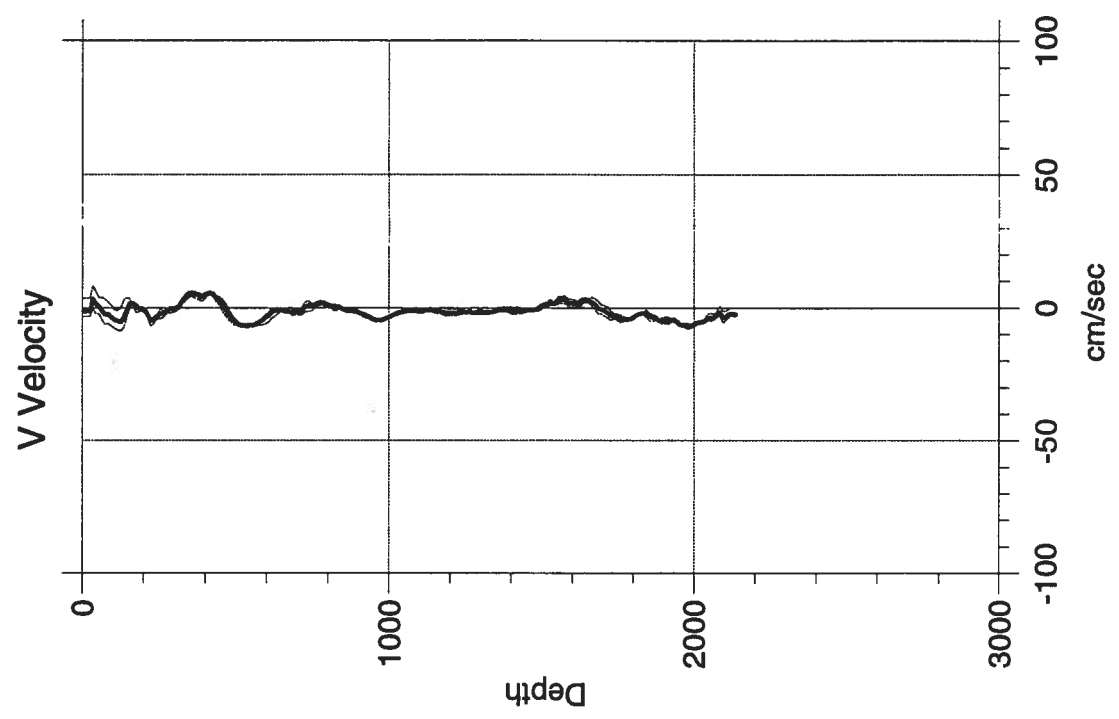
Start Location 21 5.92 007 0.07



OCT97 - LADCP Station DF97 041

Start Day 263 Time 22:05 Z

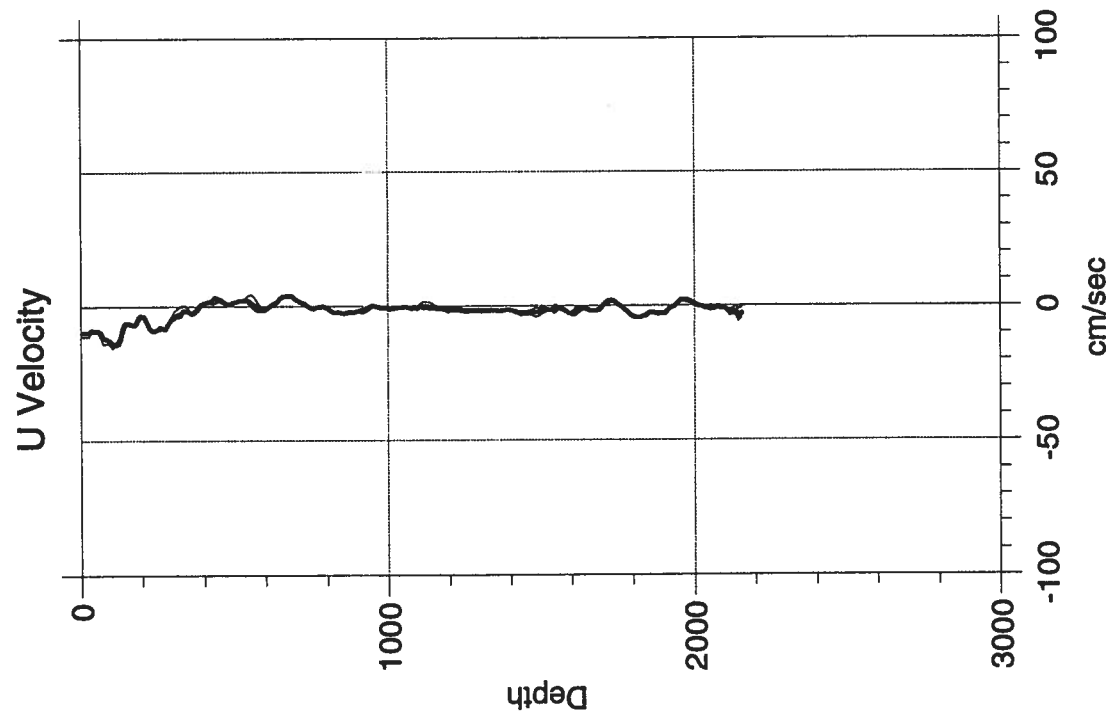
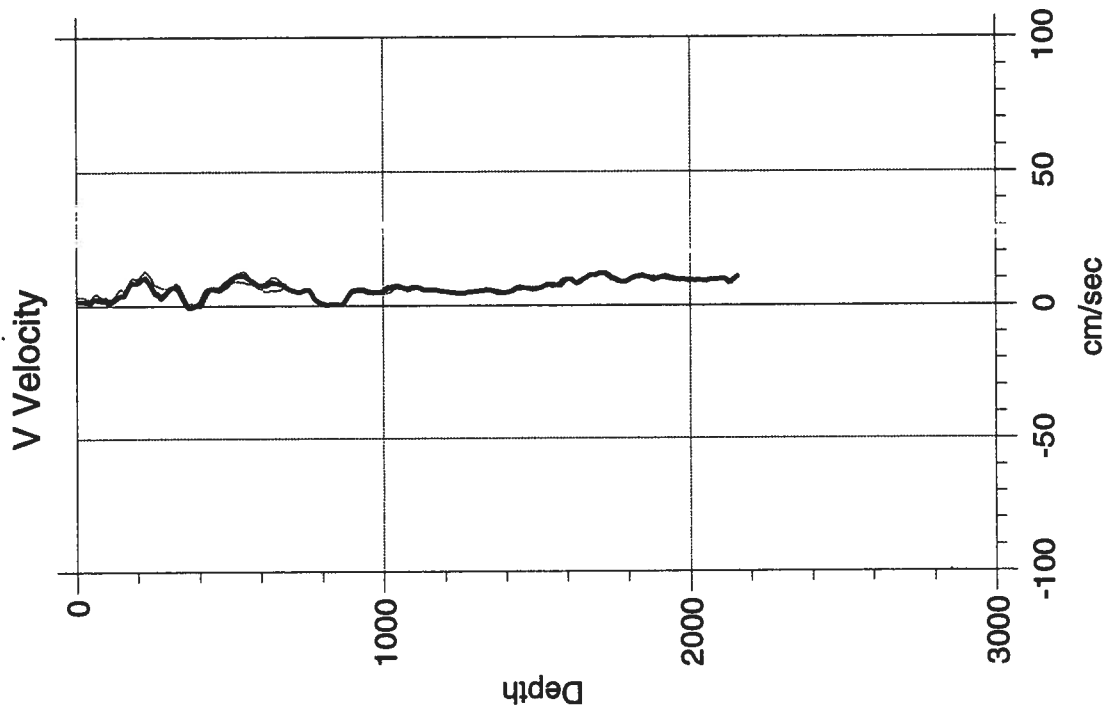
Start Location 19 59.97 006 59.99



OCT97 - LADCP Station DF97 042

Start Day 264 Time 17:48 Z

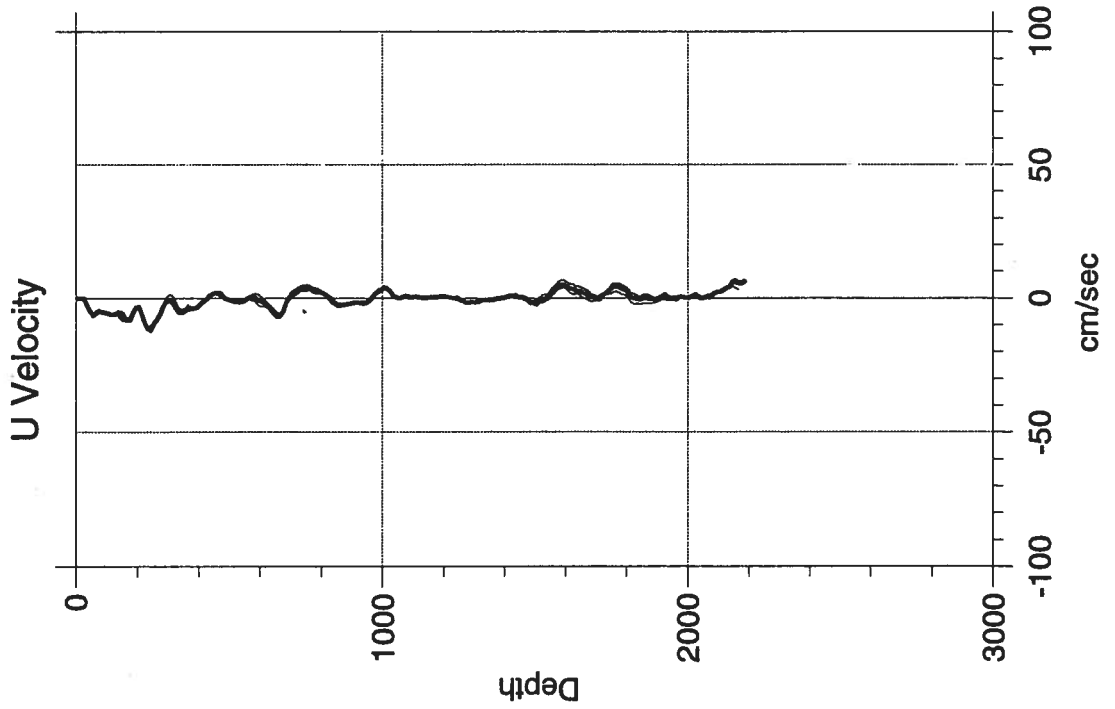
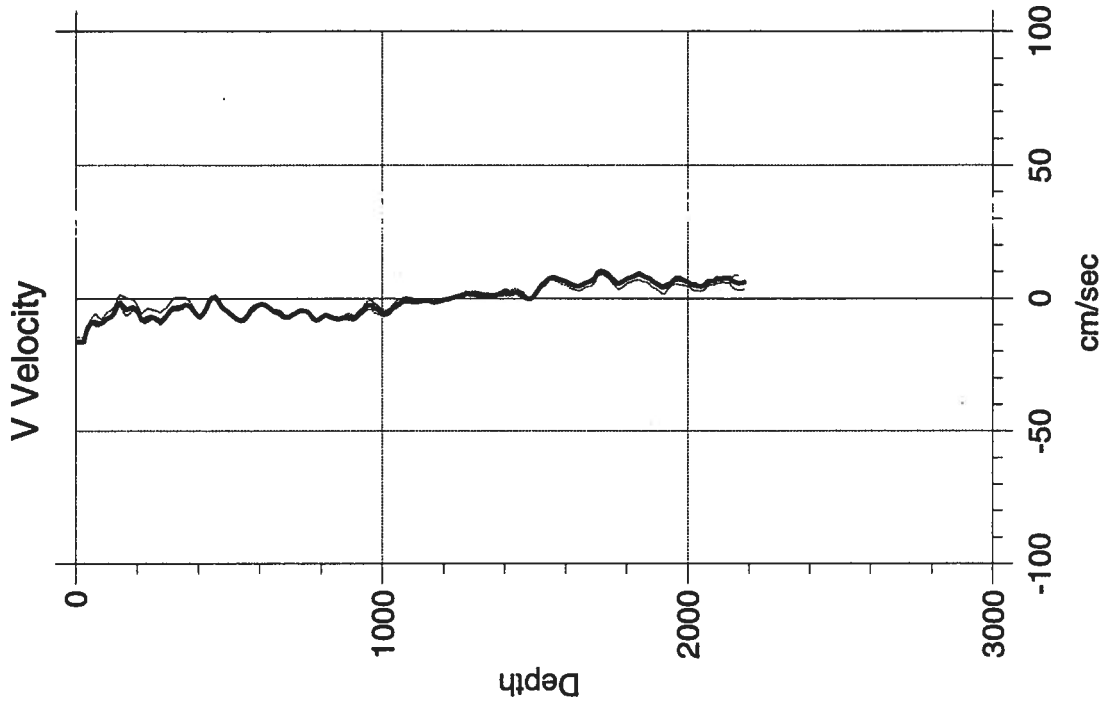
Start Location 18 59.99 005 59.97

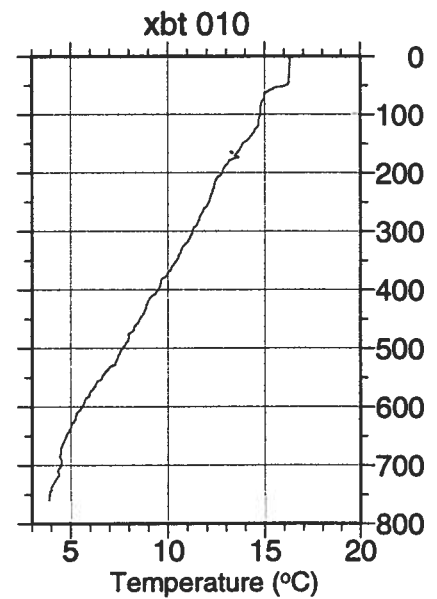
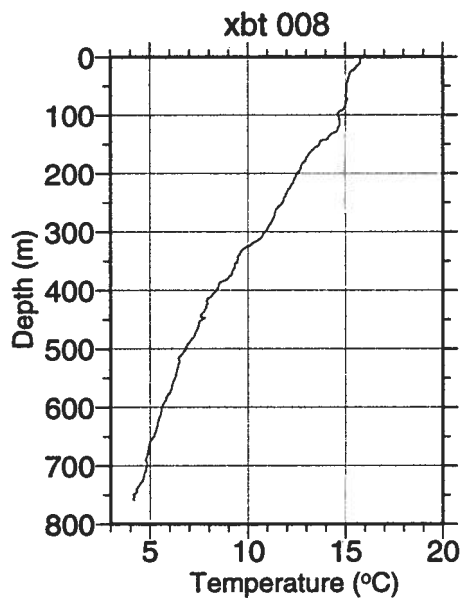
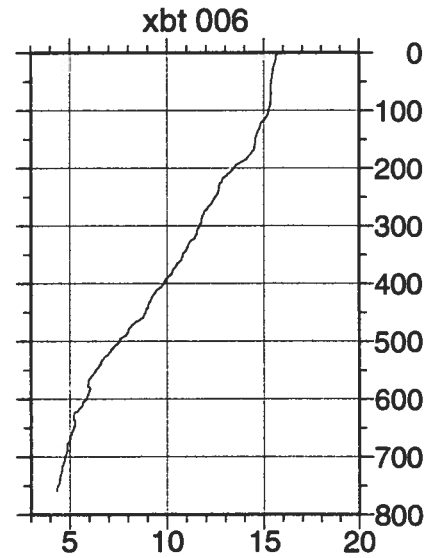
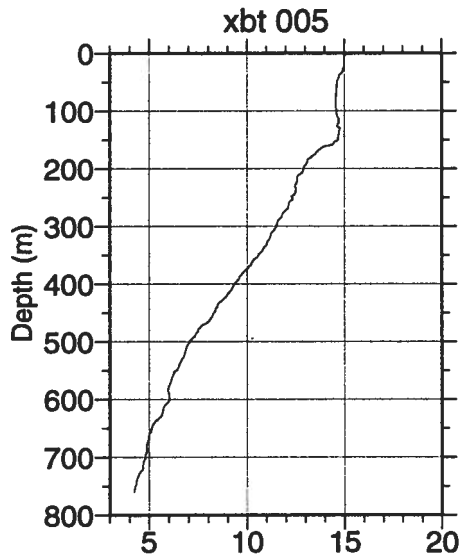
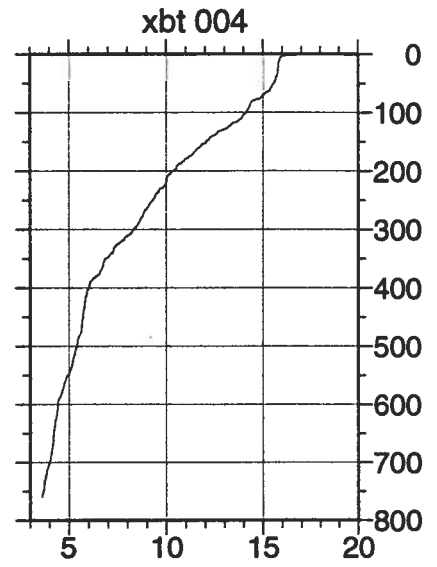
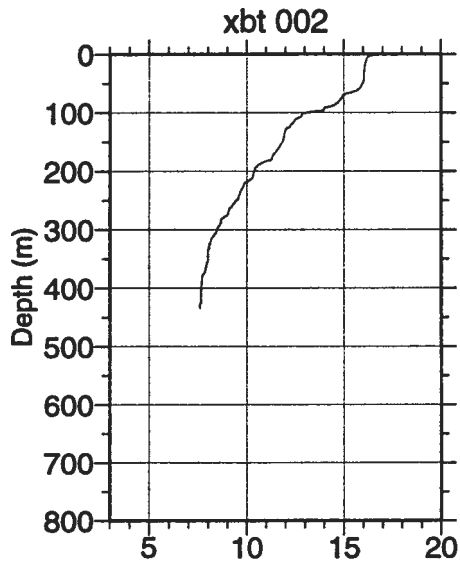


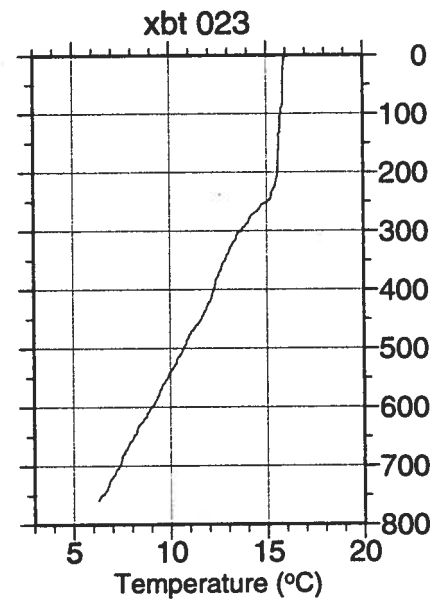
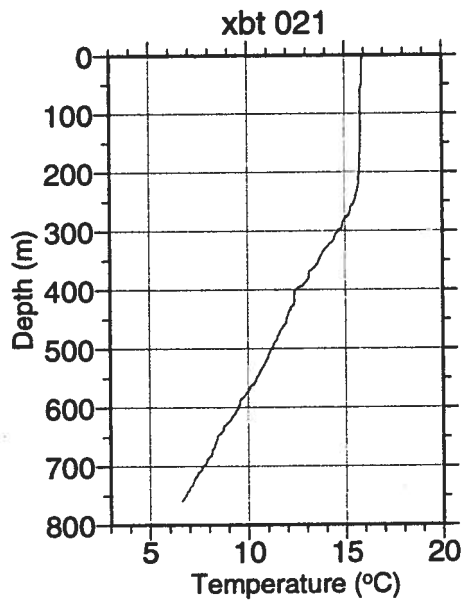
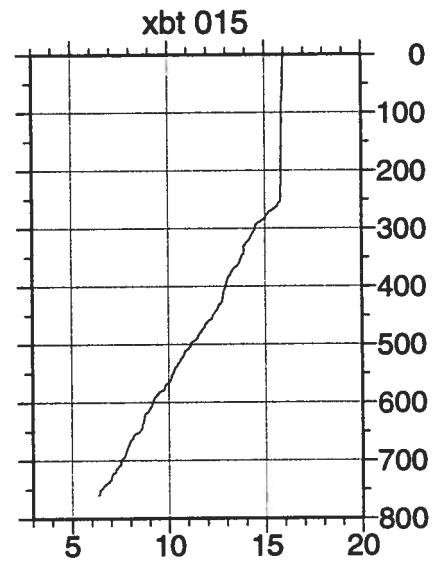
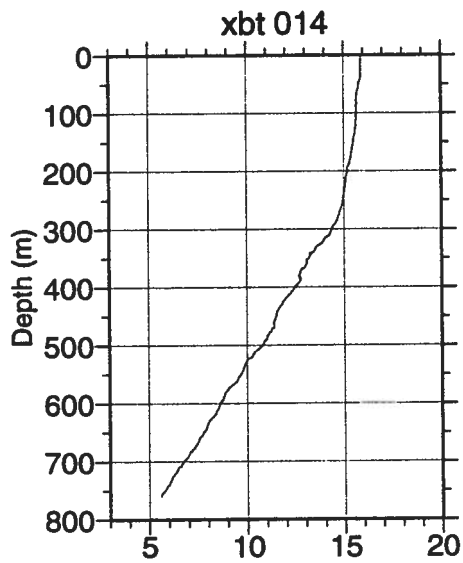
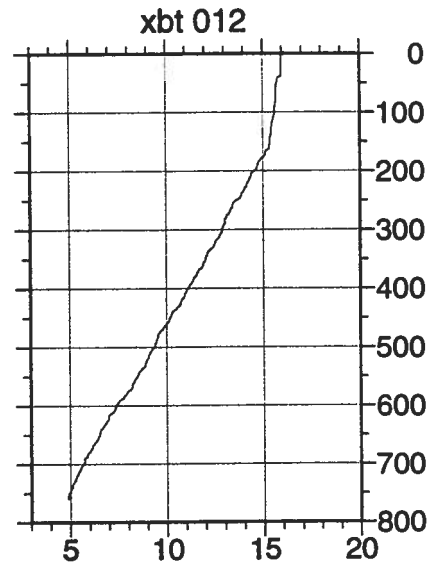
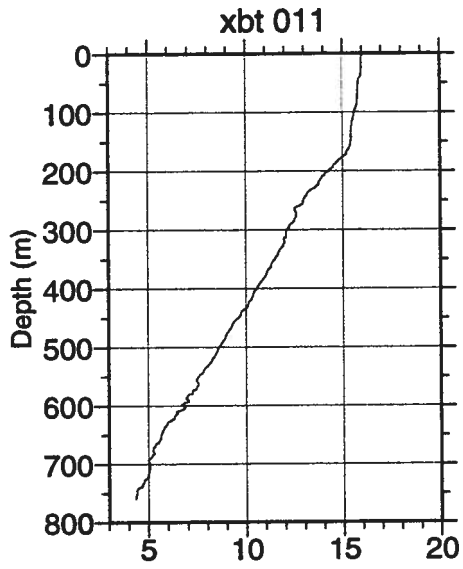
OCT97 - LADCP Station DF97 043

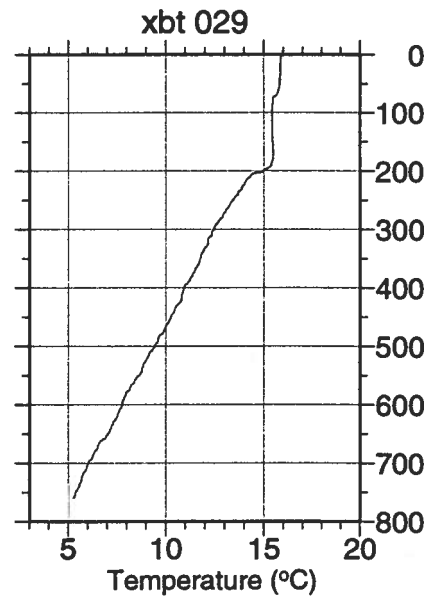
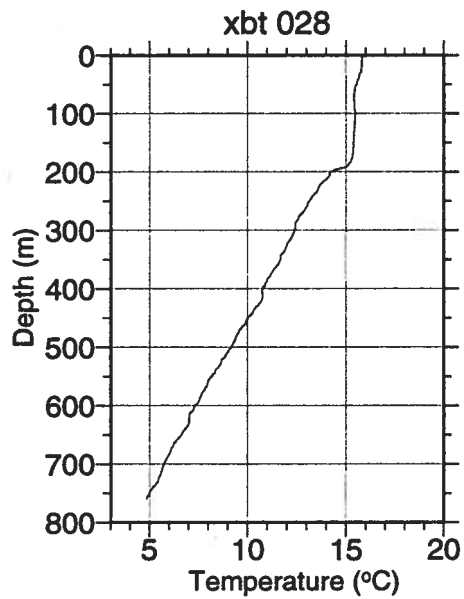
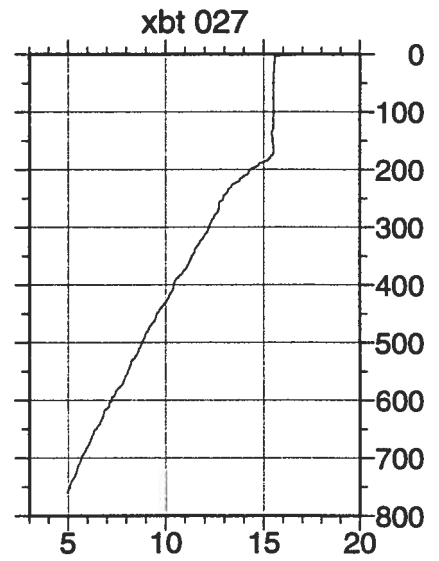
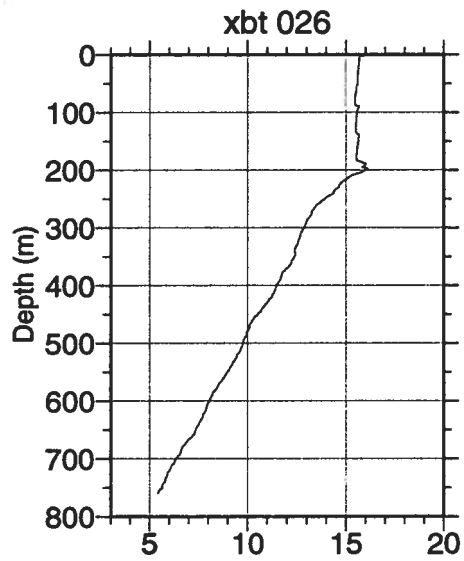
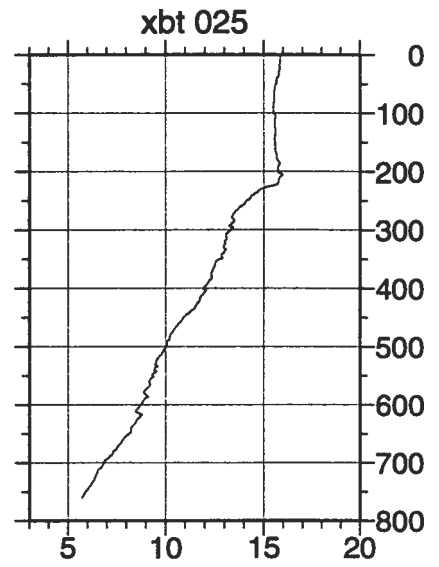
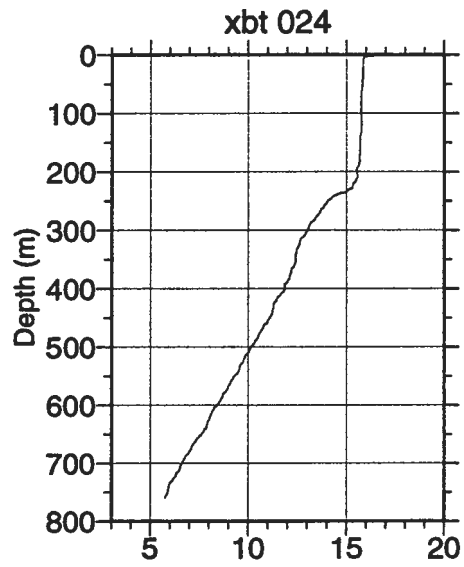
Start Day 265 Time 00:30 Z

Start Location 17 59.99 005 59.97

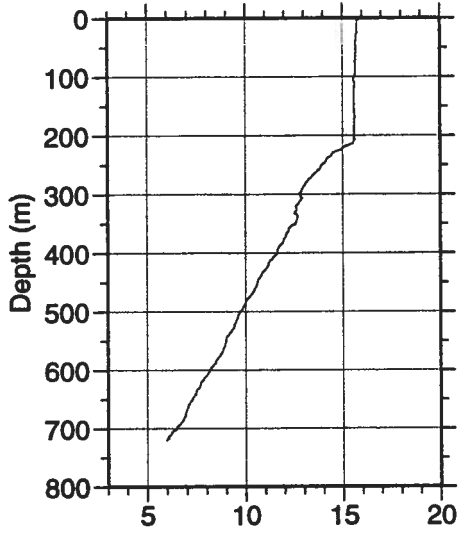




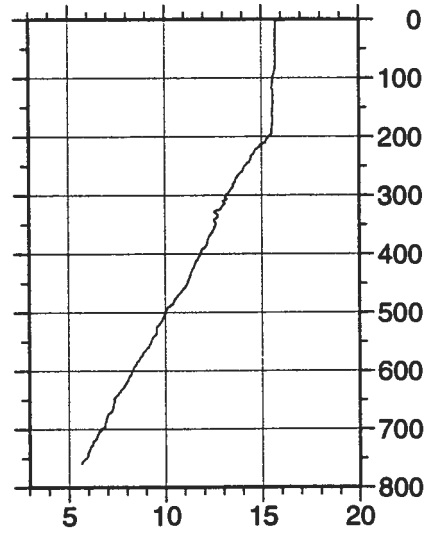




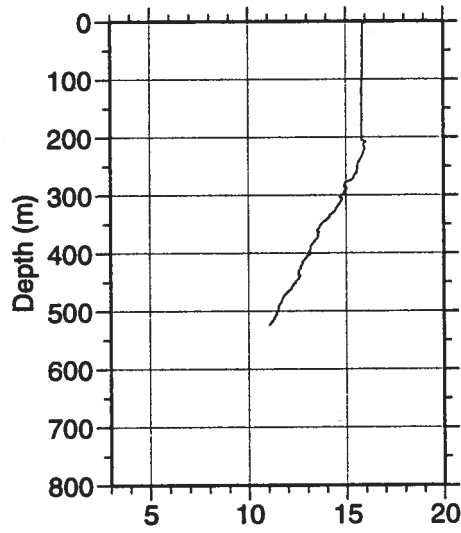
xbt 030



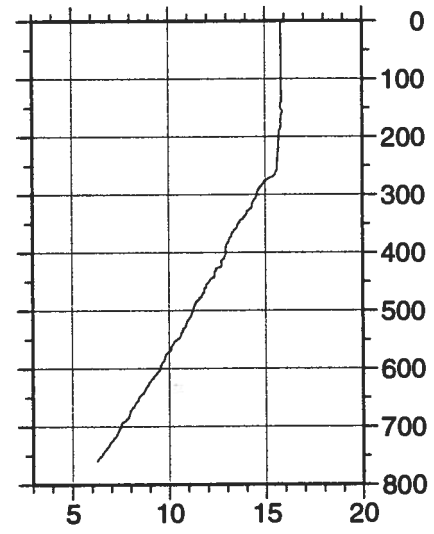
xbt 032



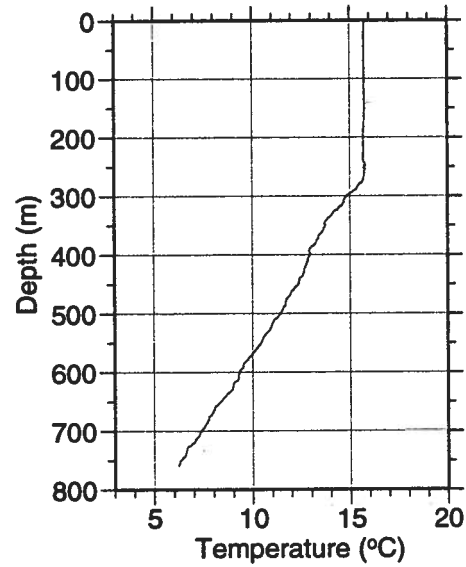
xbt 041



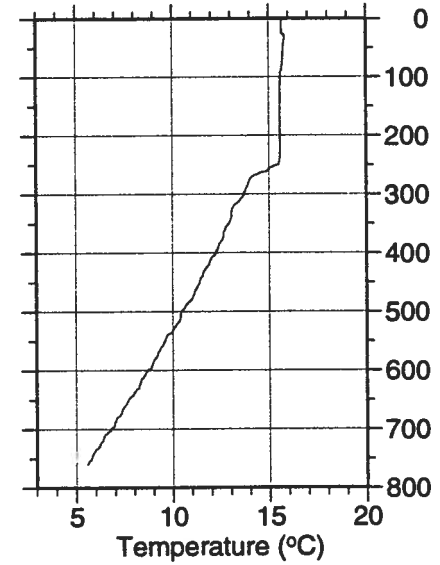
xbt 042

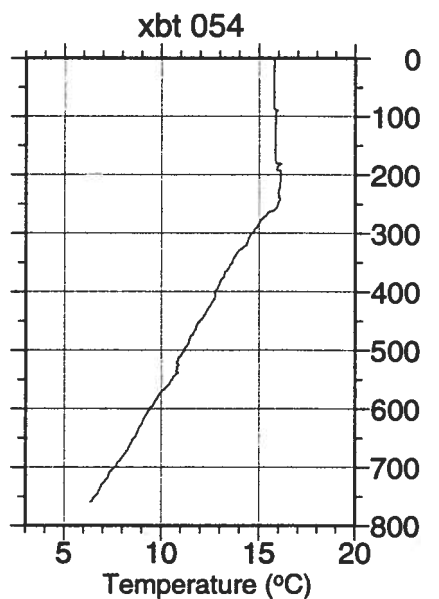
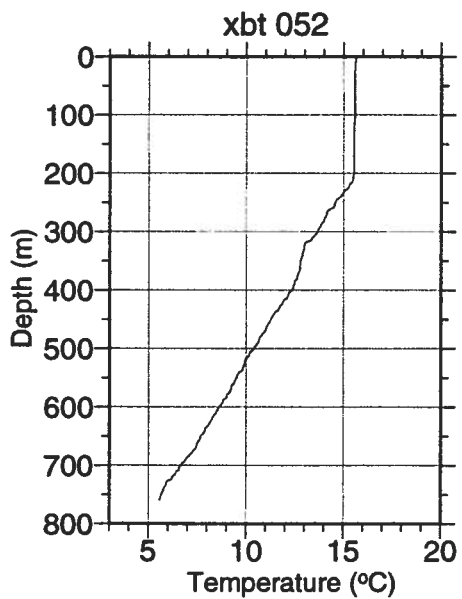
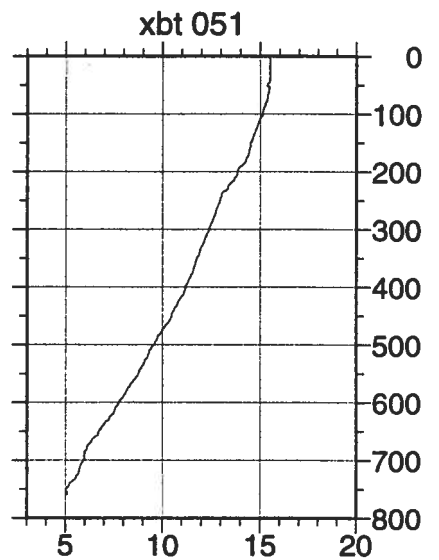
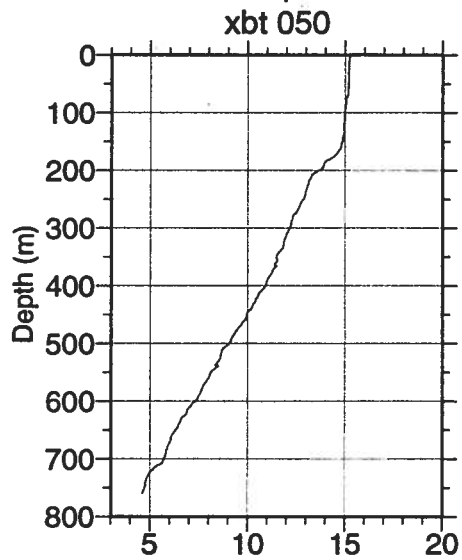
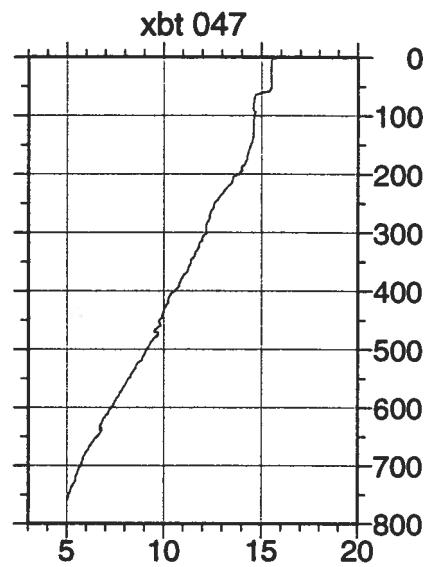
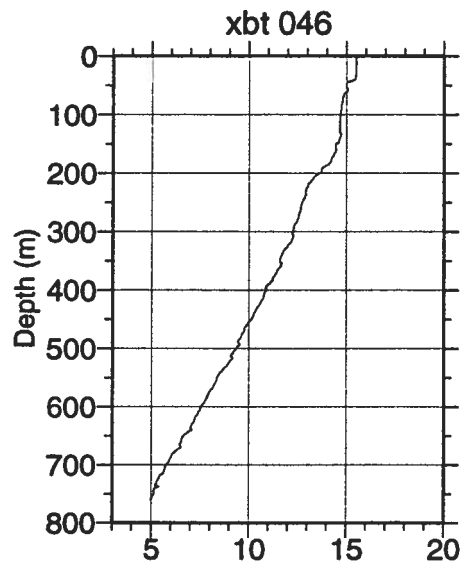


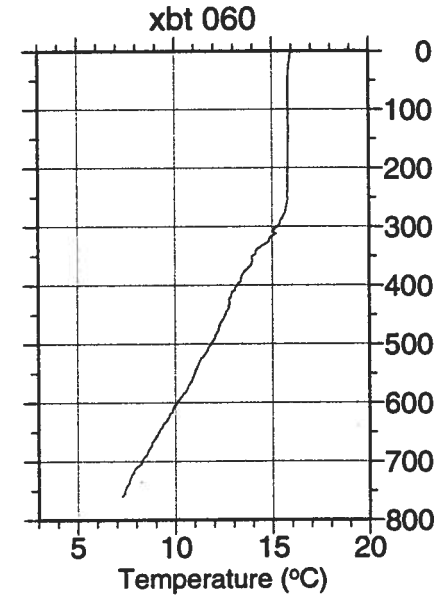
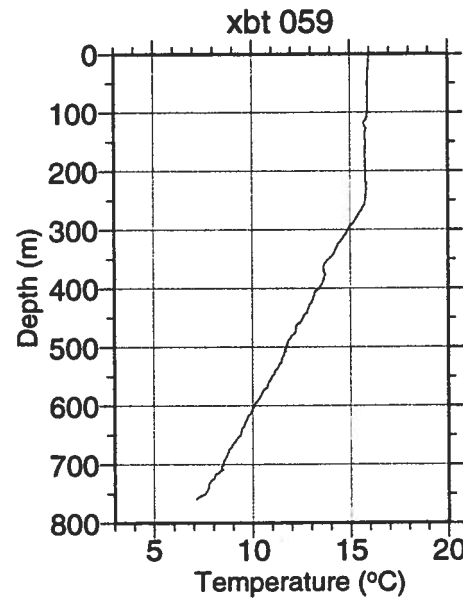
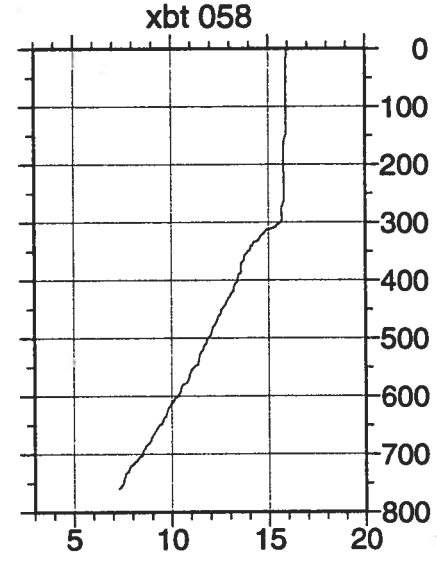
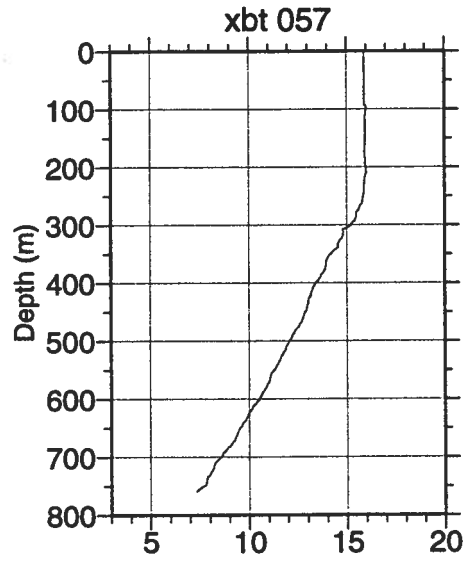
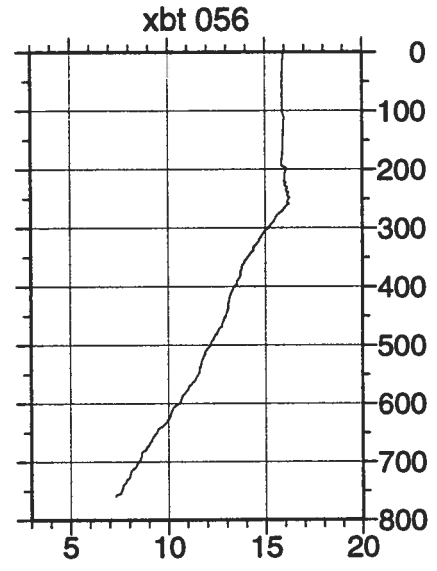
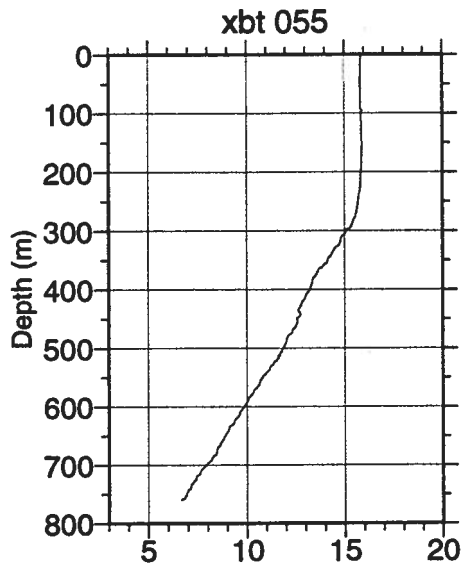
xbt 043

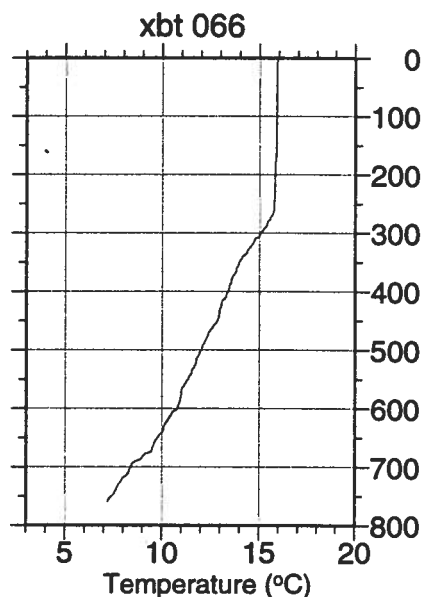
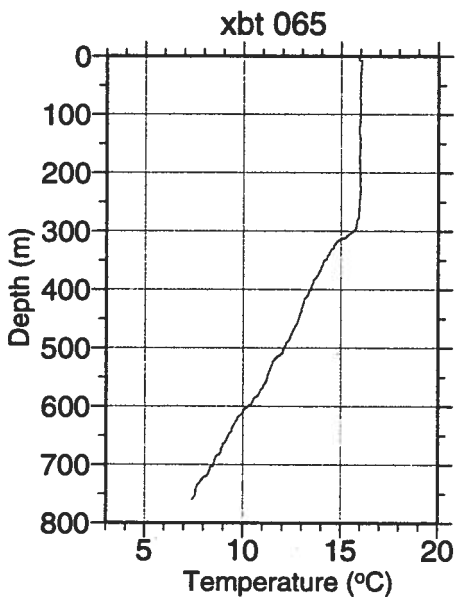
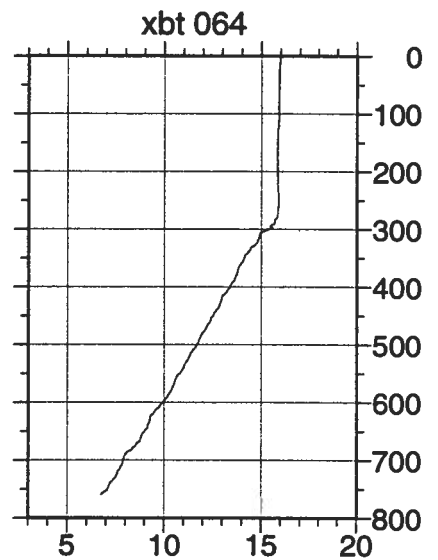
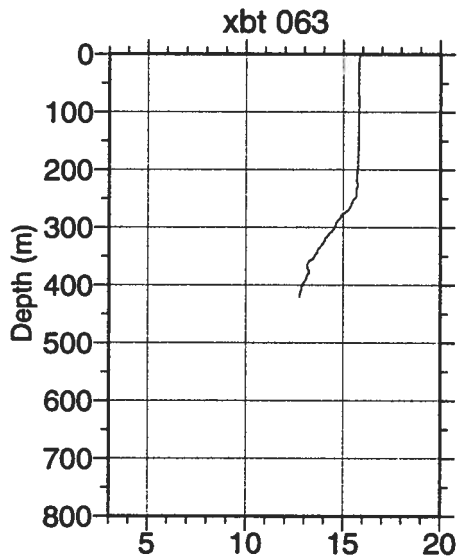
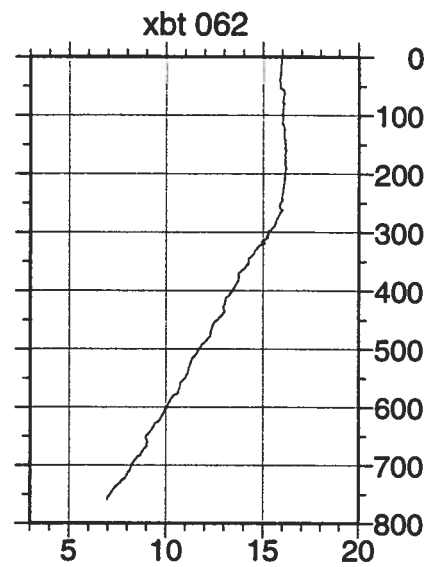
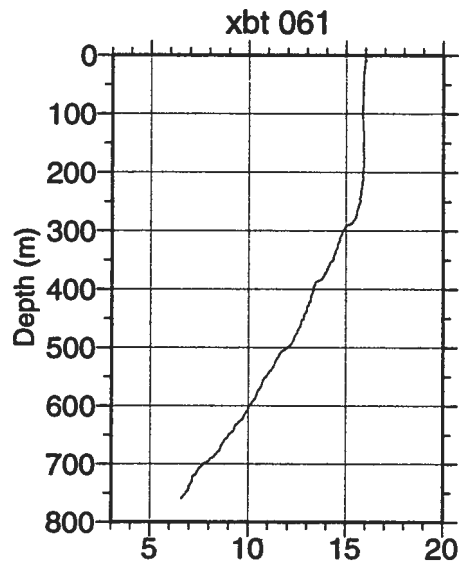


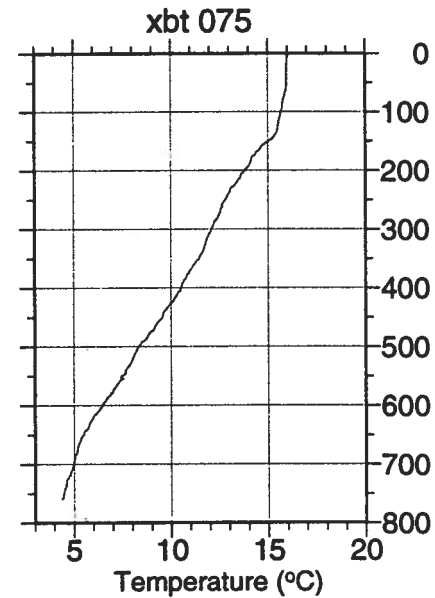
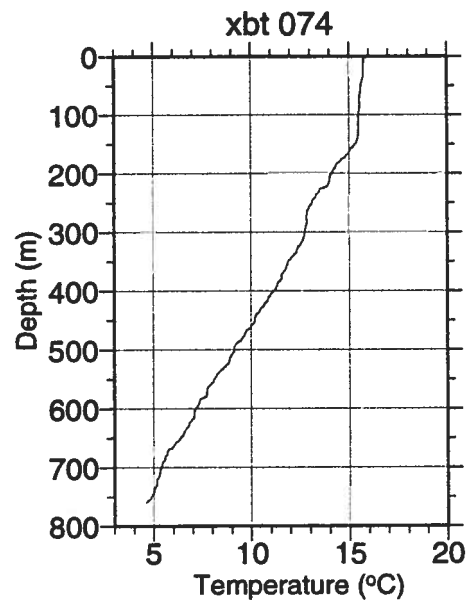
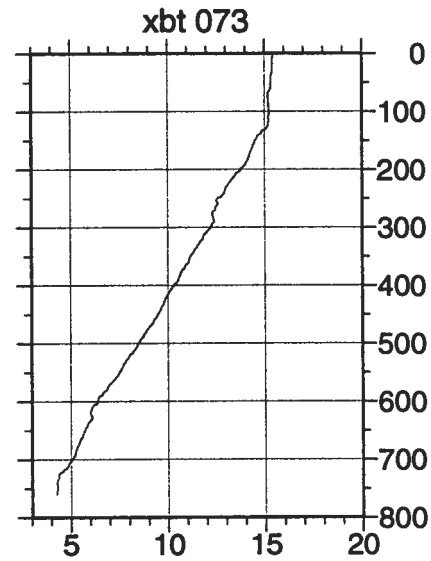
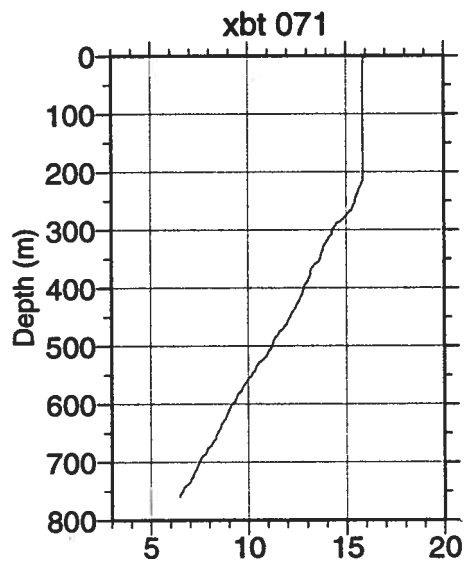
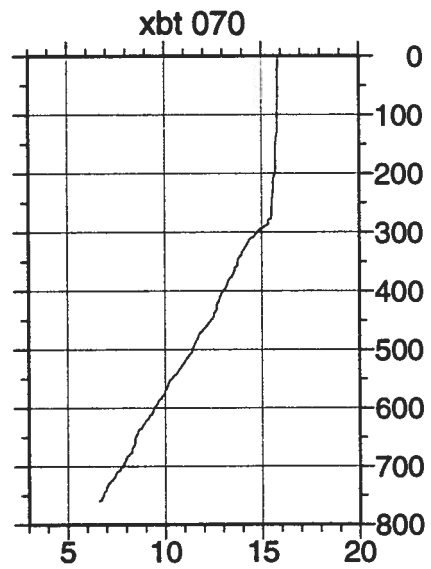
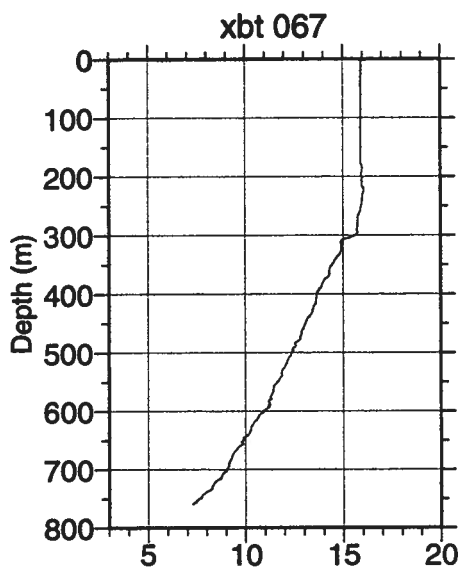
xbt 045

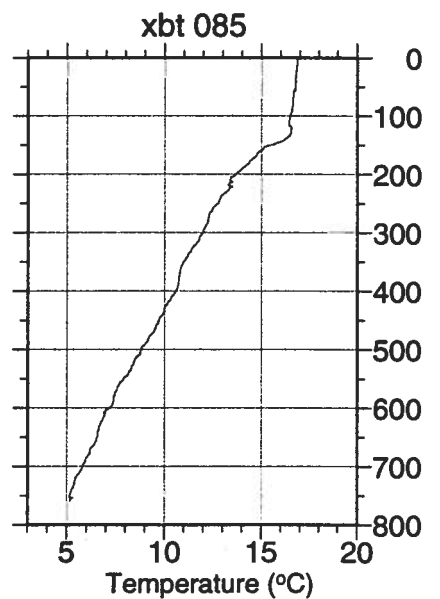
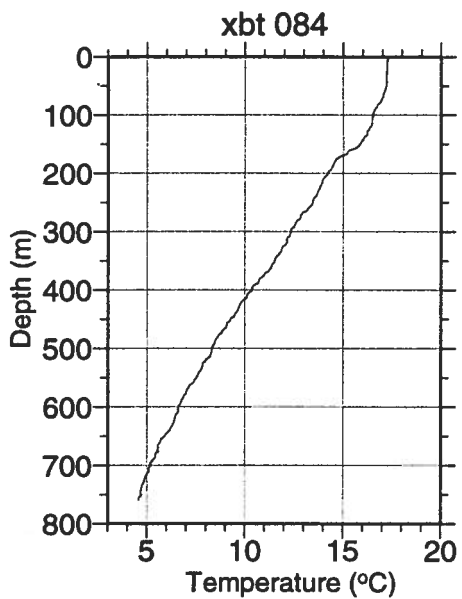
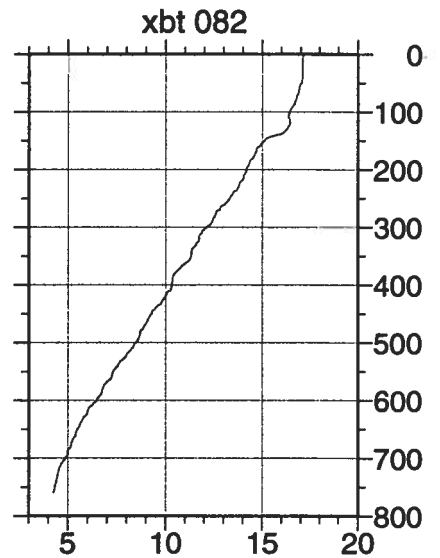
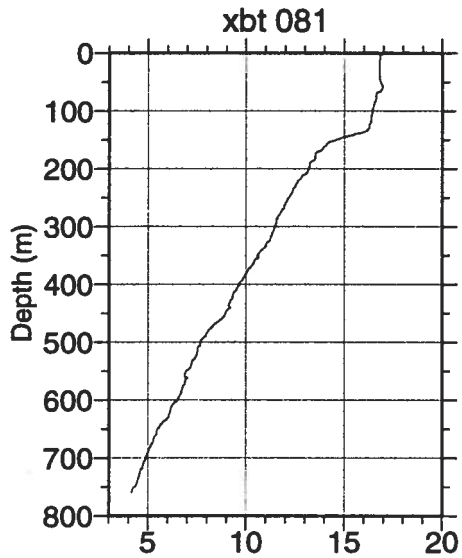
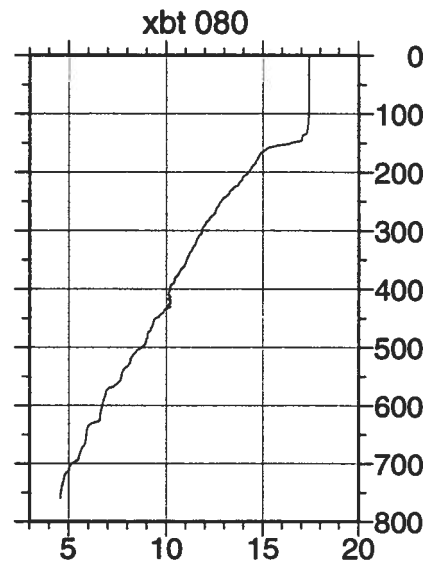
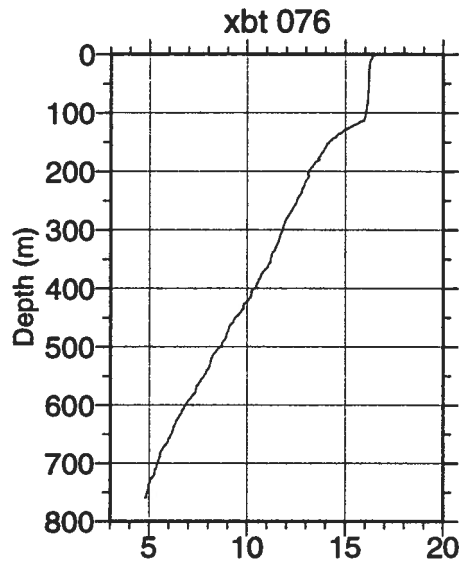


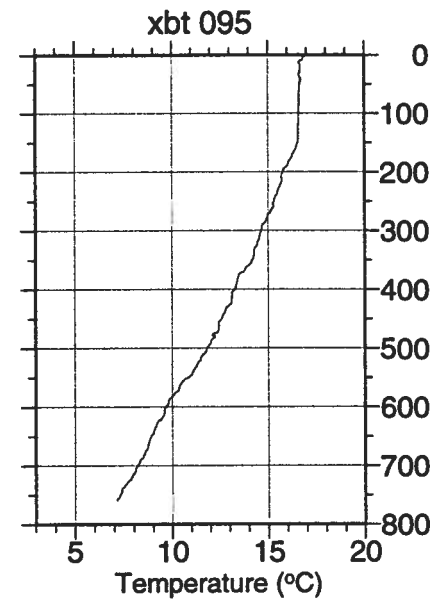
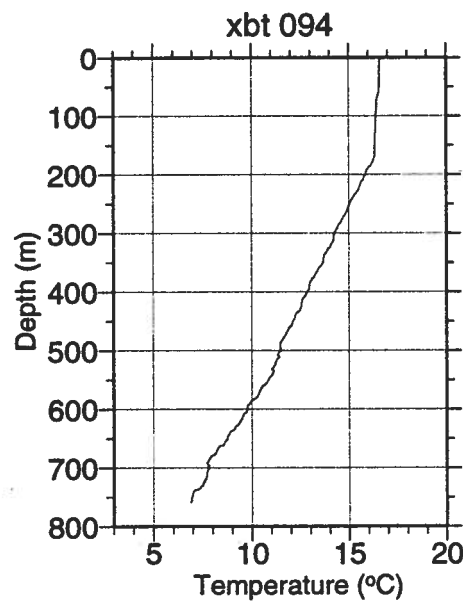
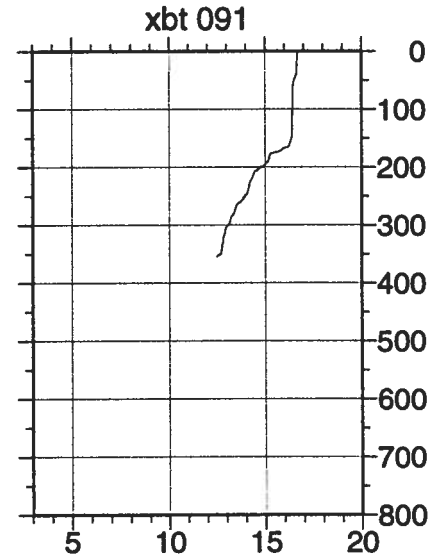
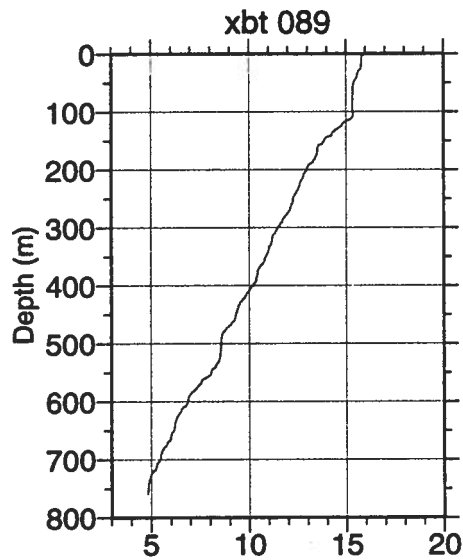
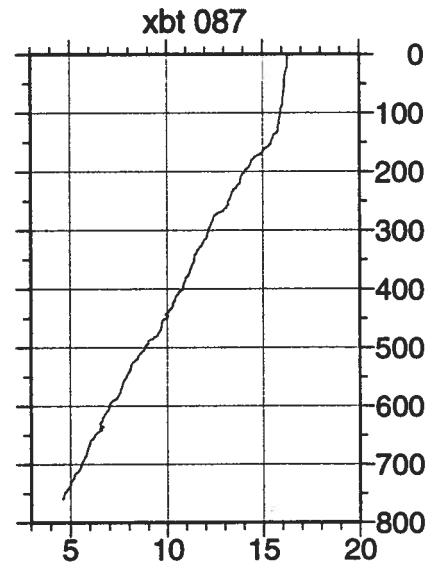
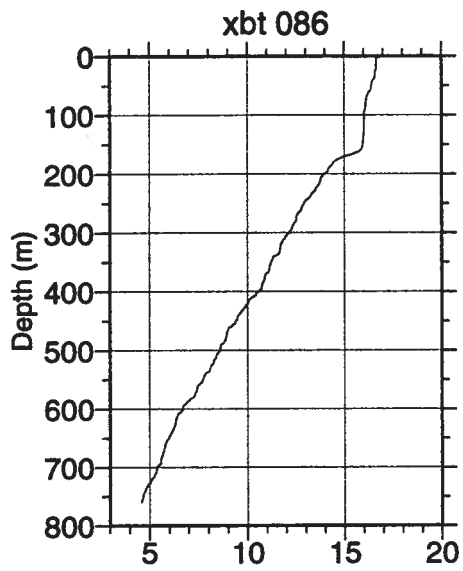




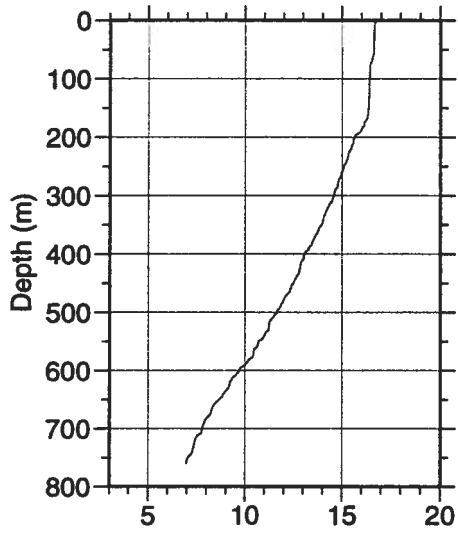




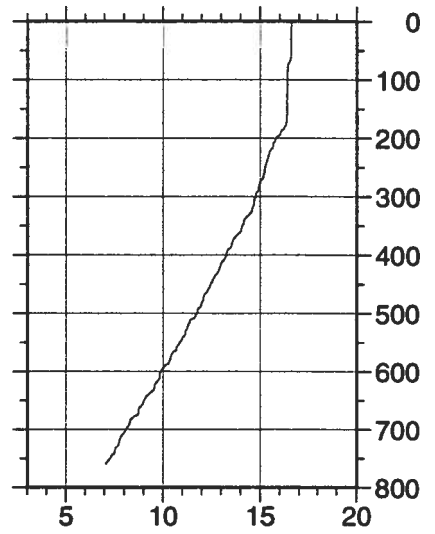




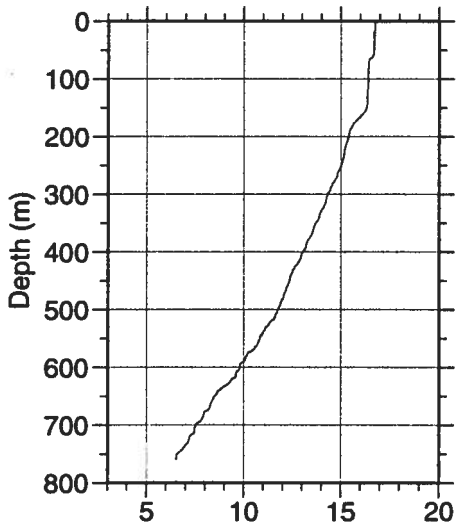
xbt 099



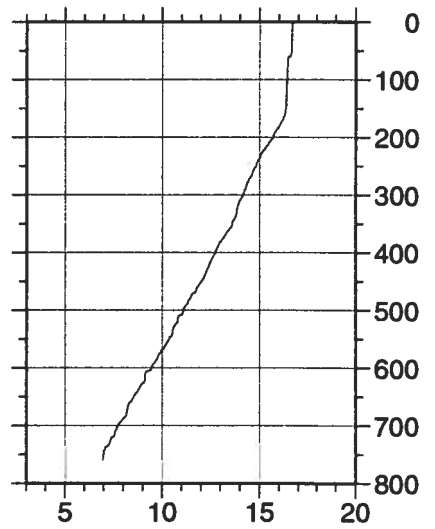
xbt 100



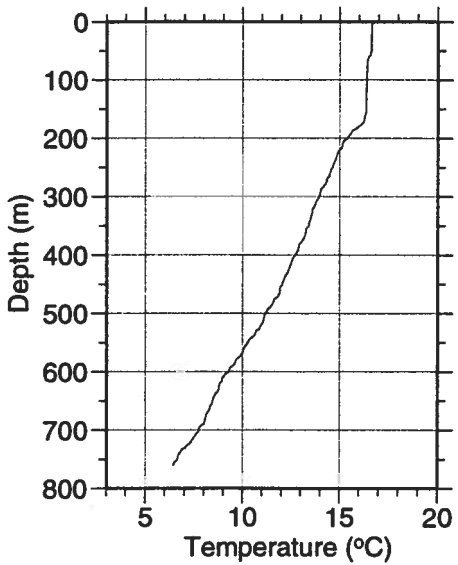
xbt 102



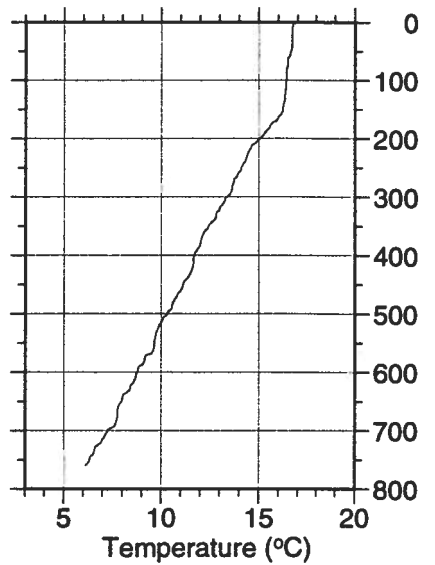
xbt 105



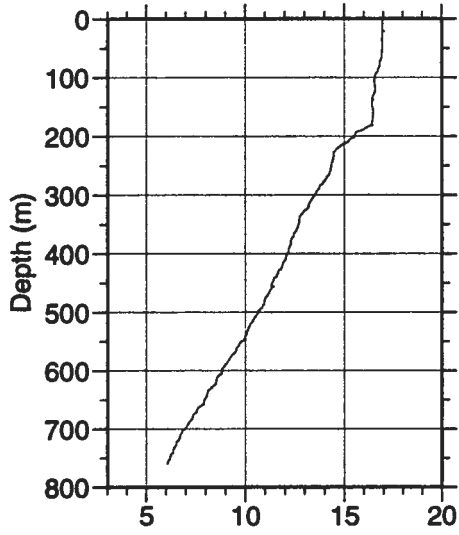
xbt 106



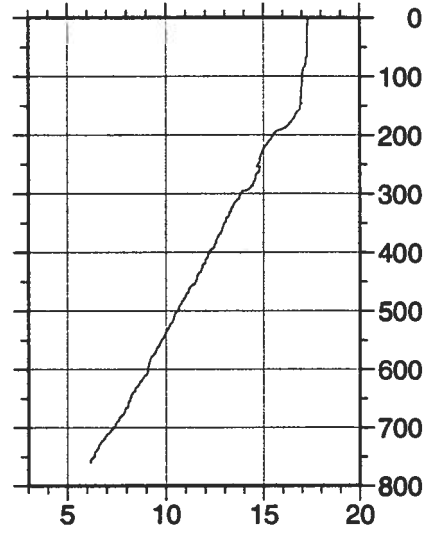
xbt 107



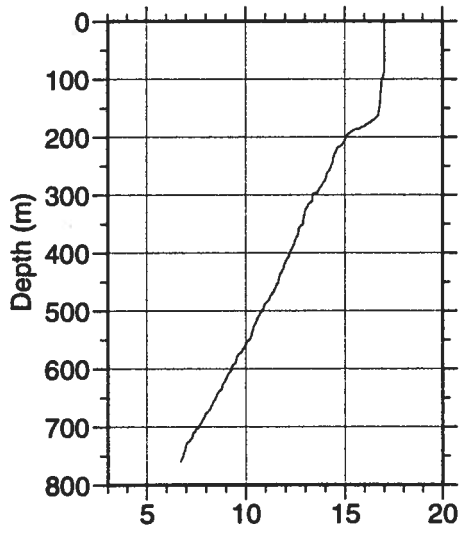
xbt 108



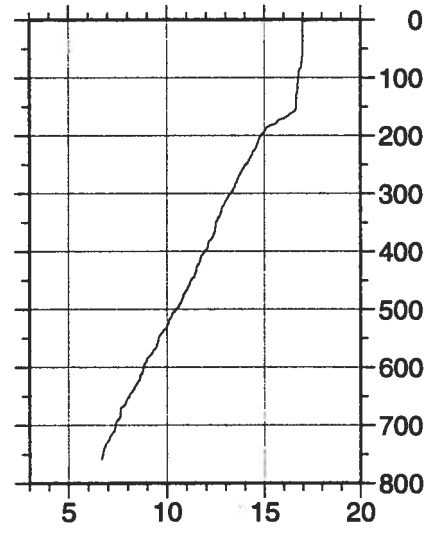
xbt 110



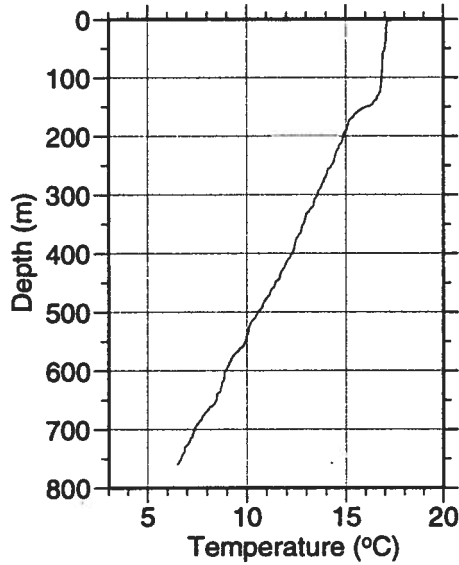
xbt 111



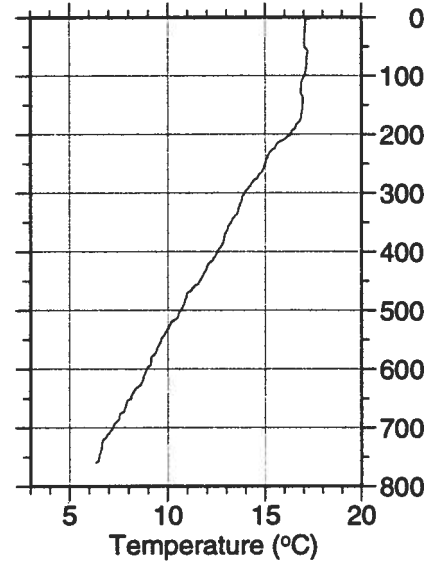
xbt 112

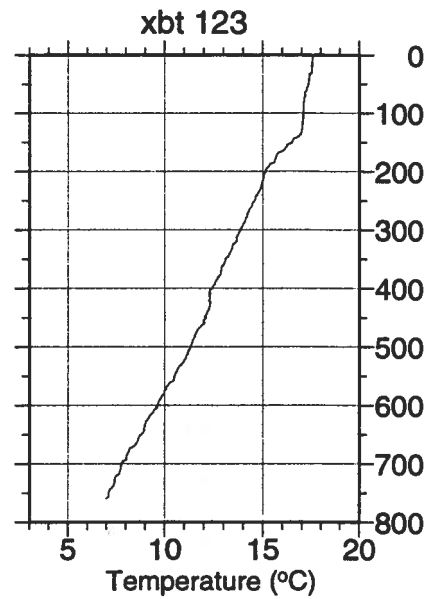
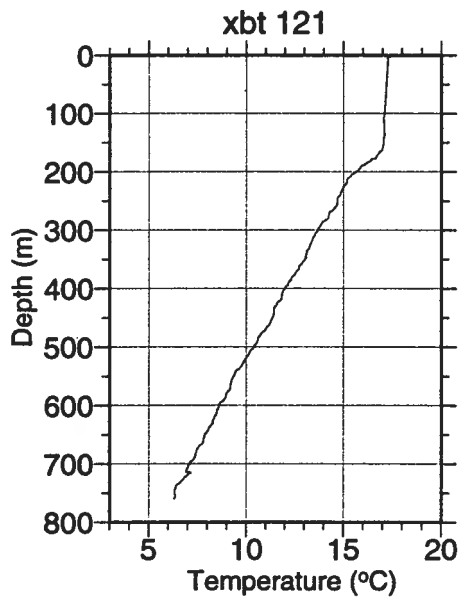
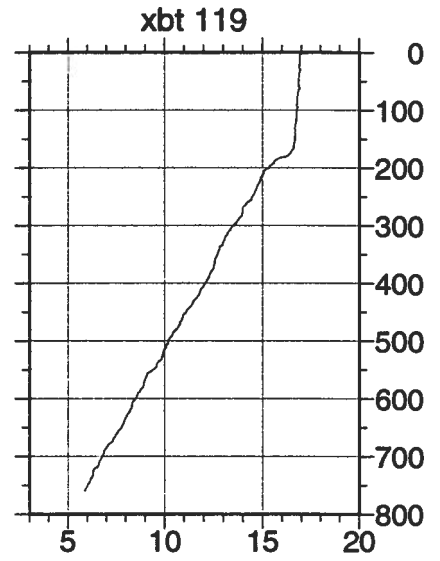
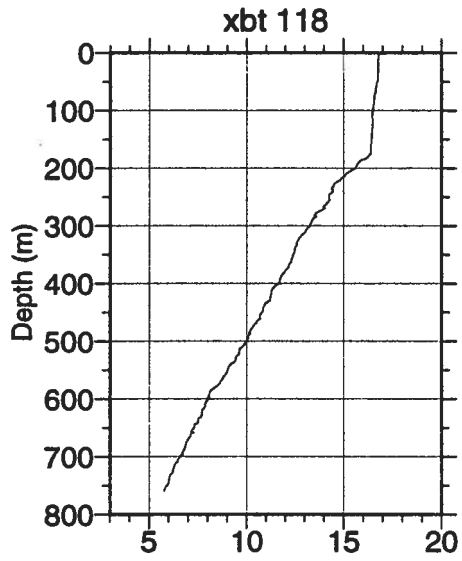
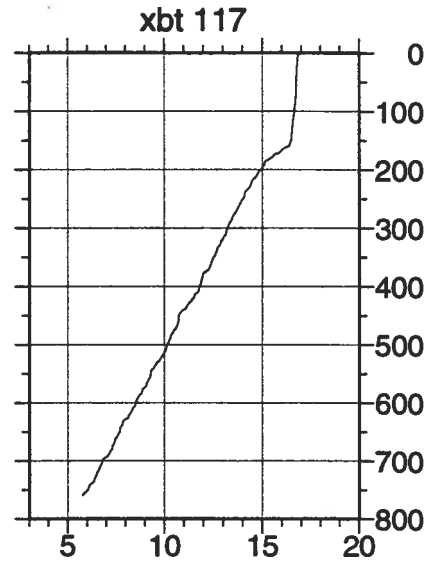
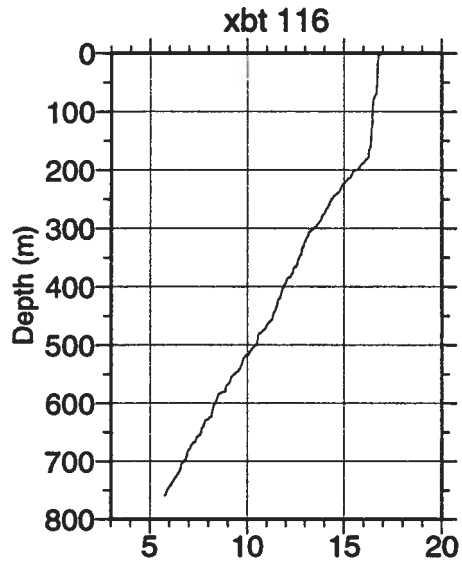


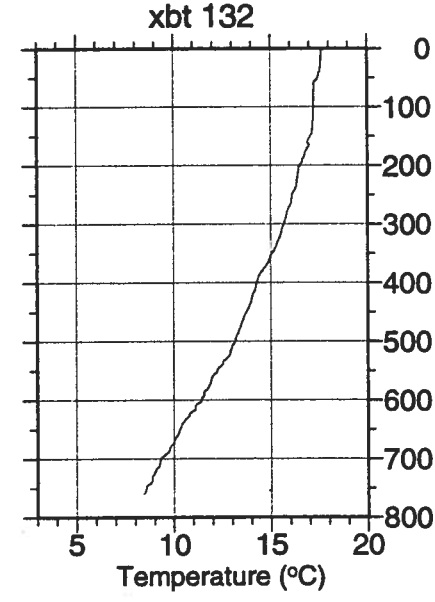
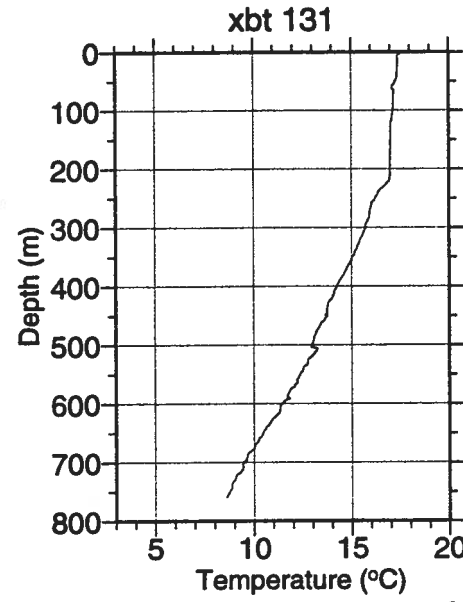
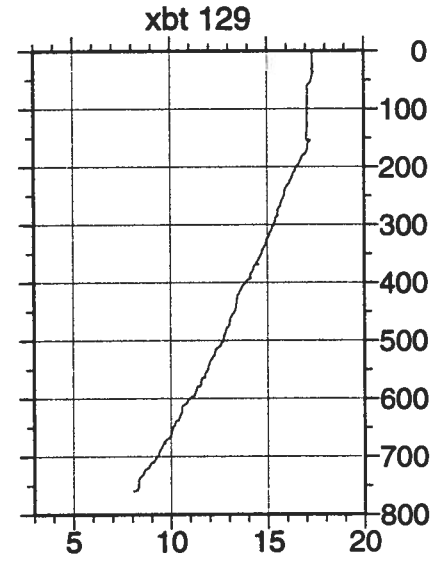
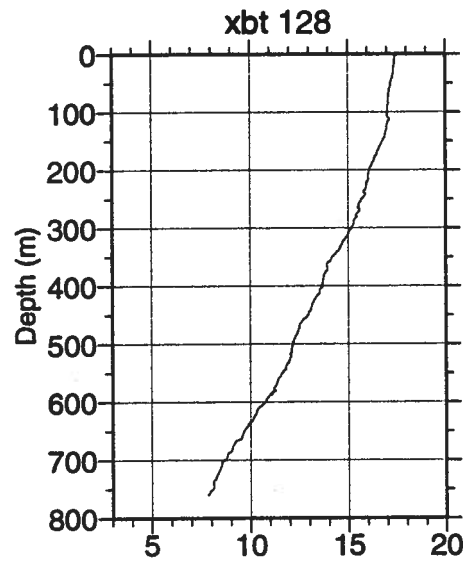
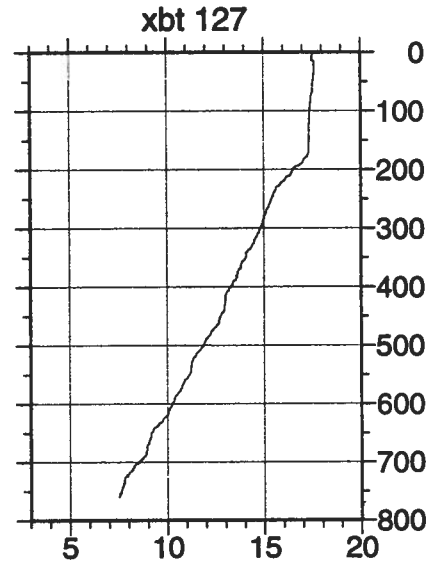
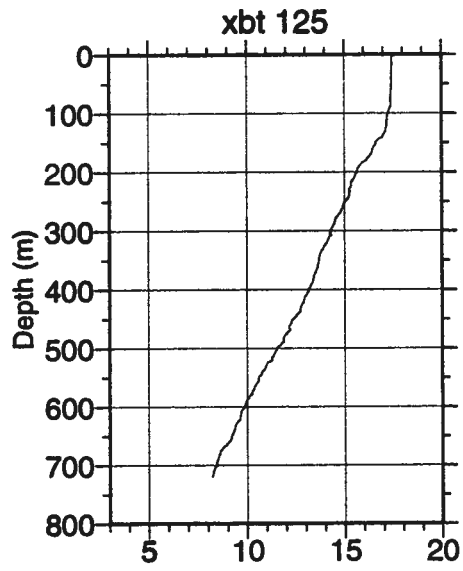
xbt 114

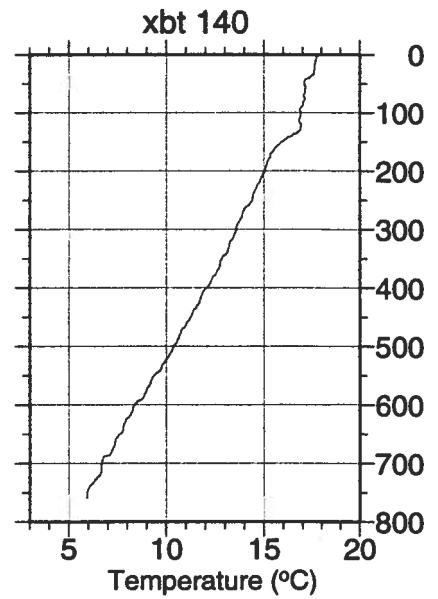
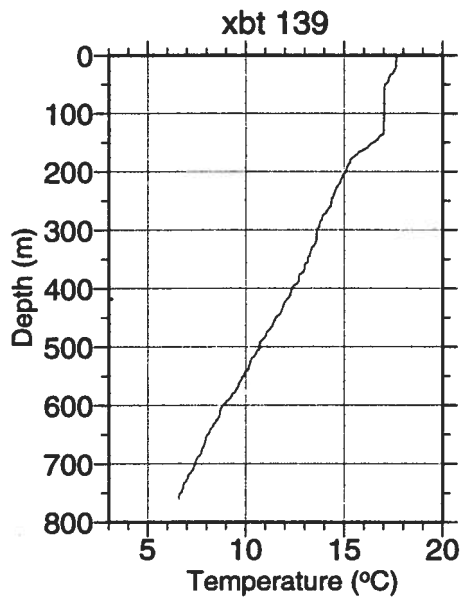
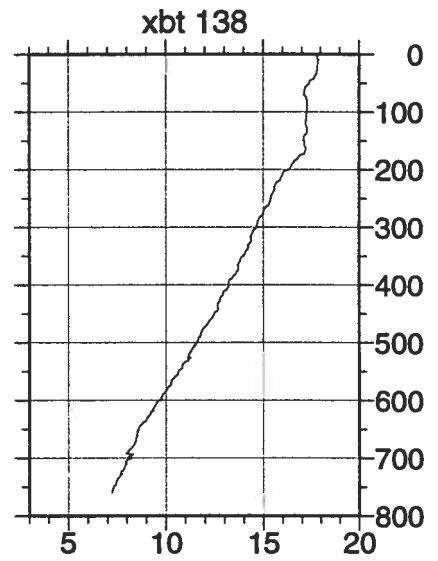
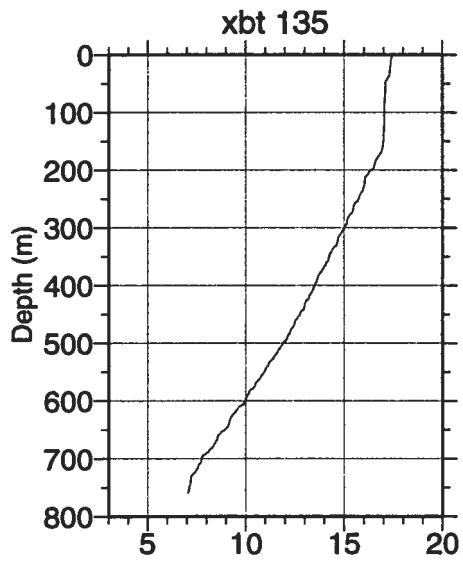
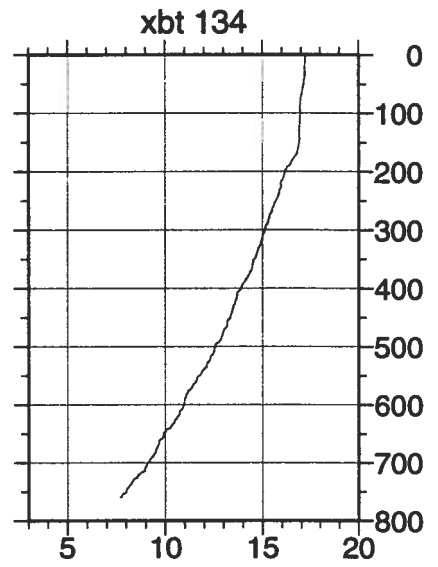
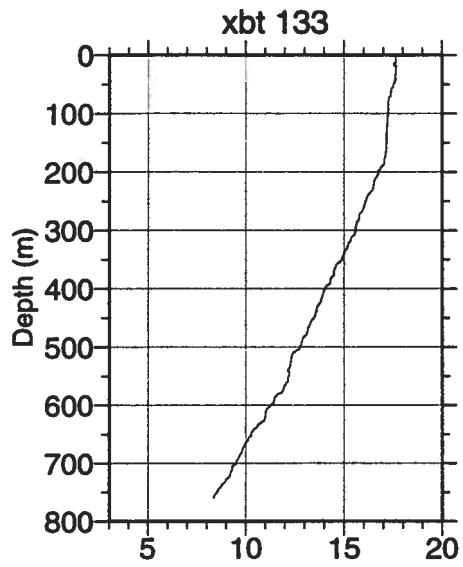


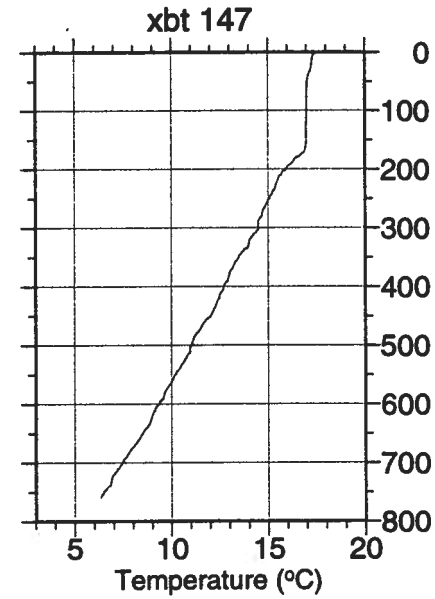
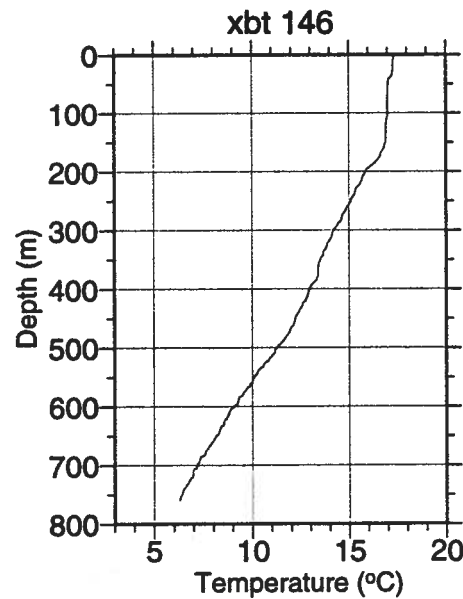
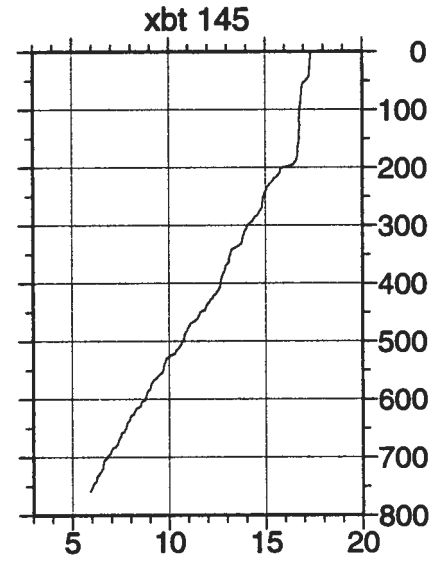
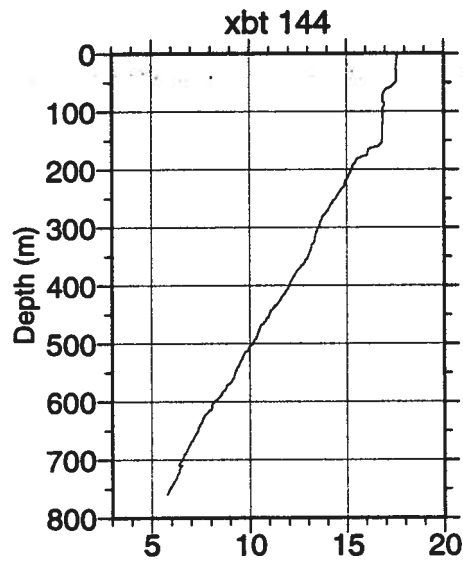
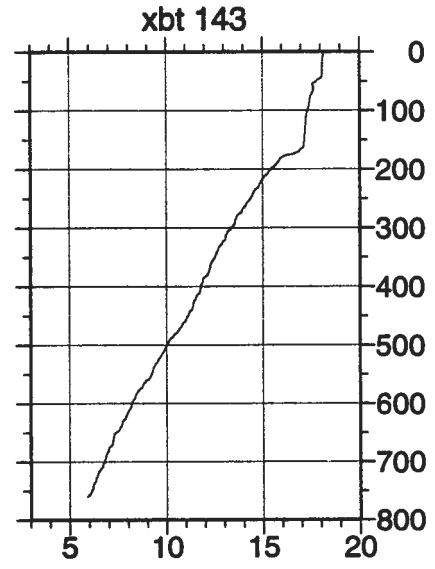
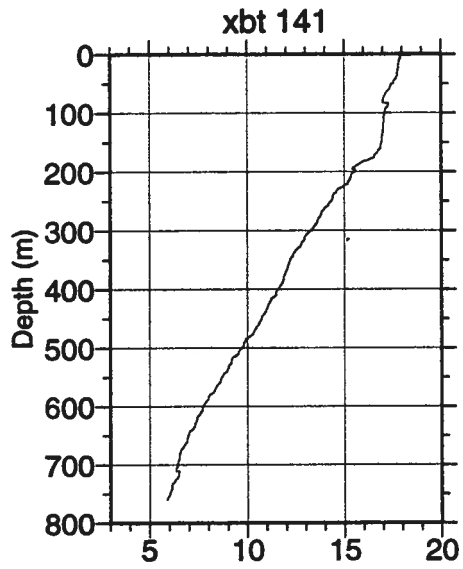
xbt 115

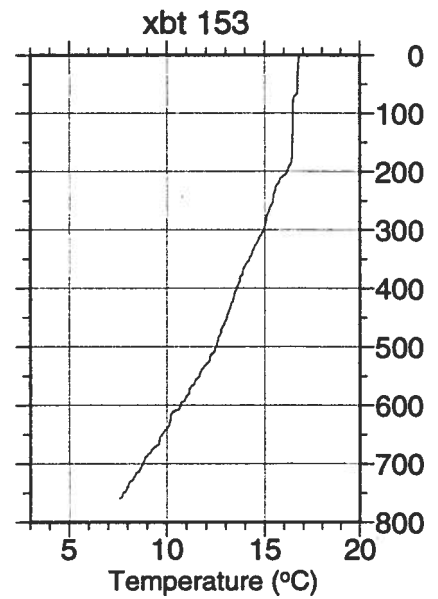
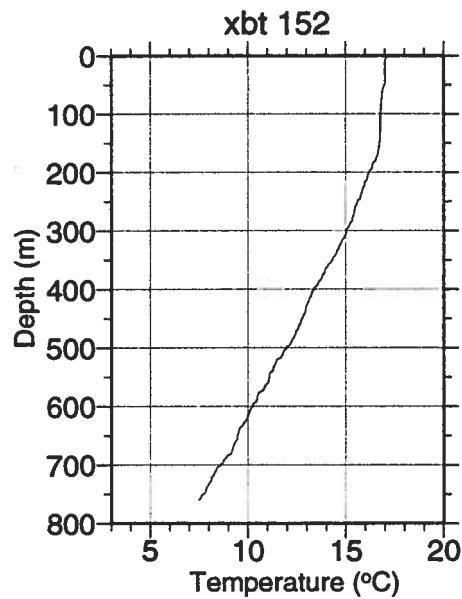
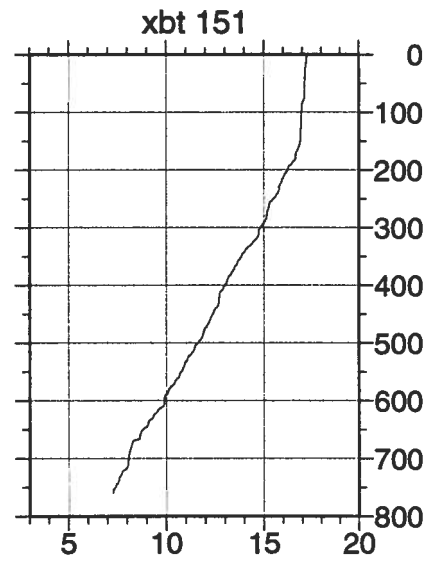
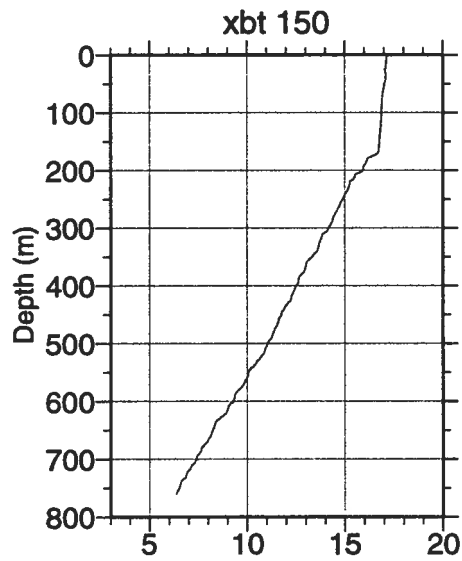
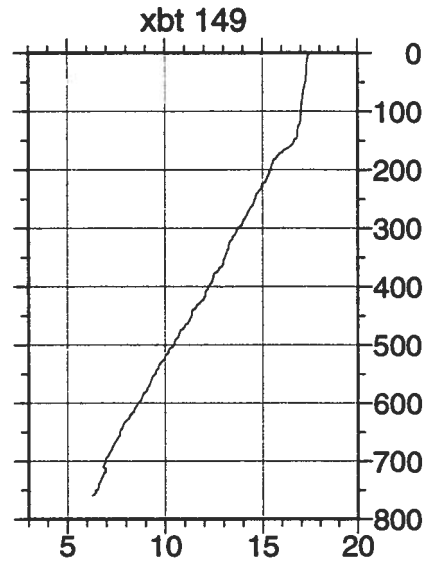
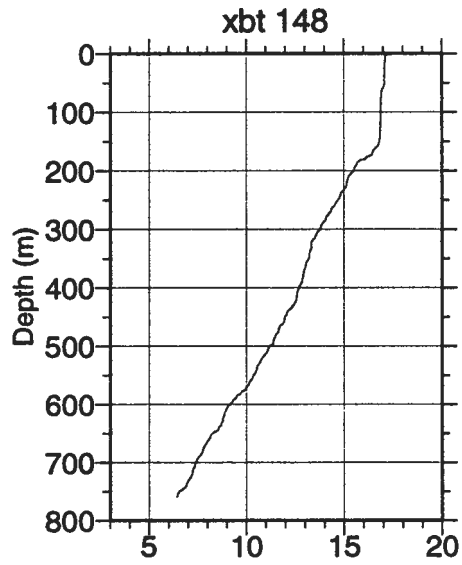


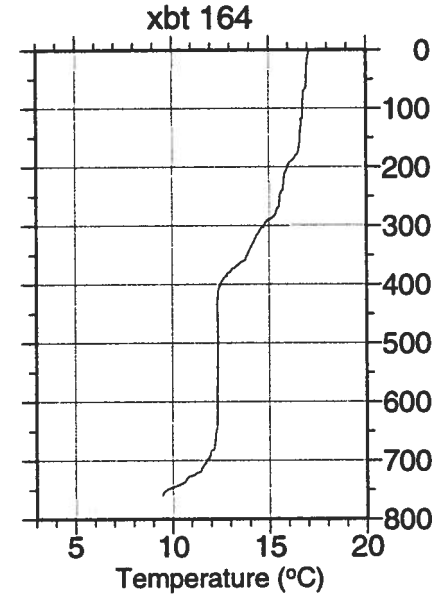
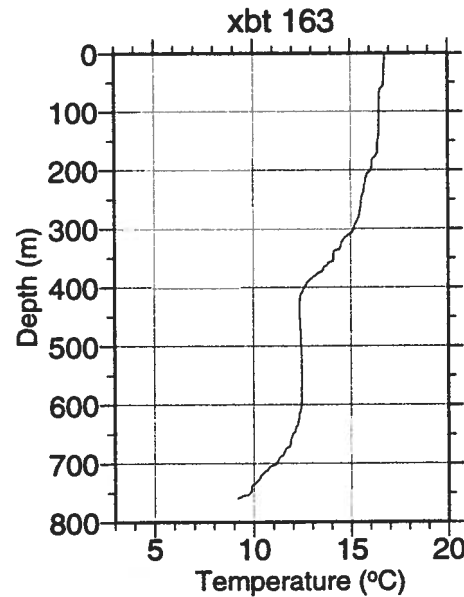
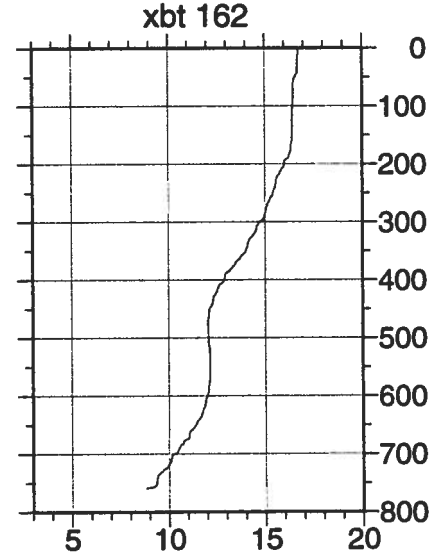
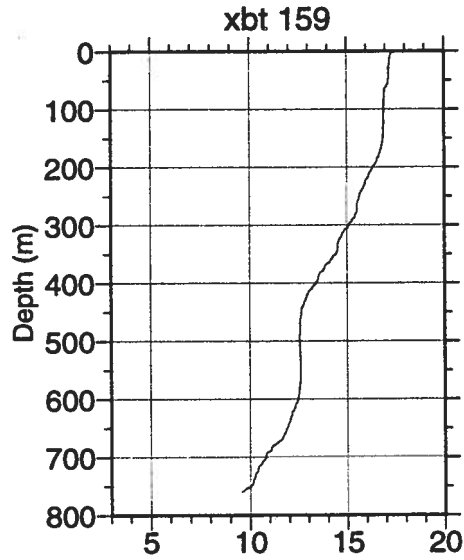
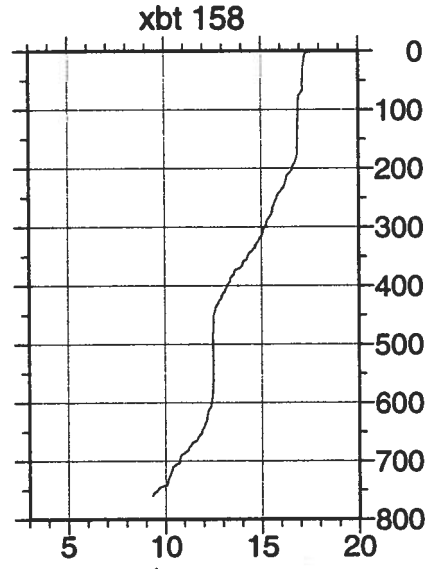
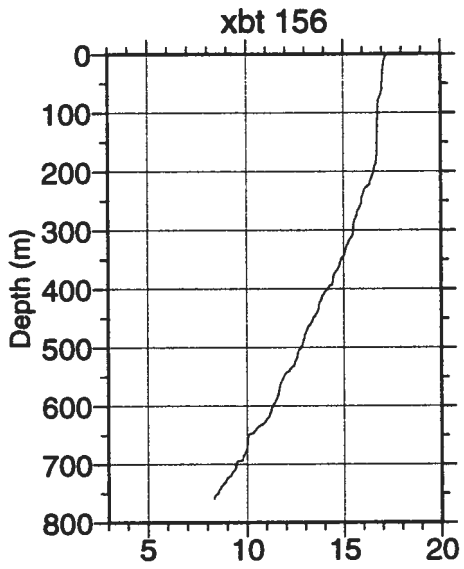


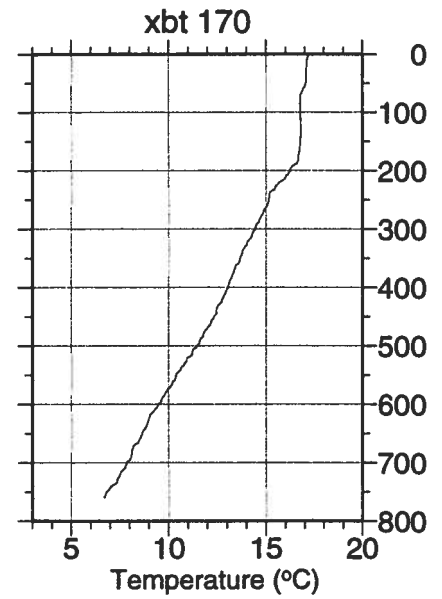
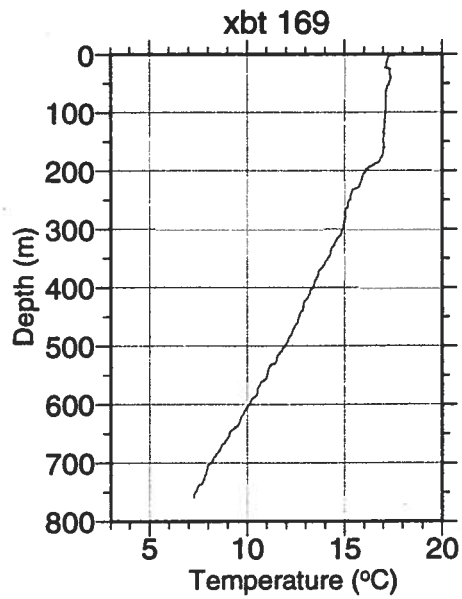
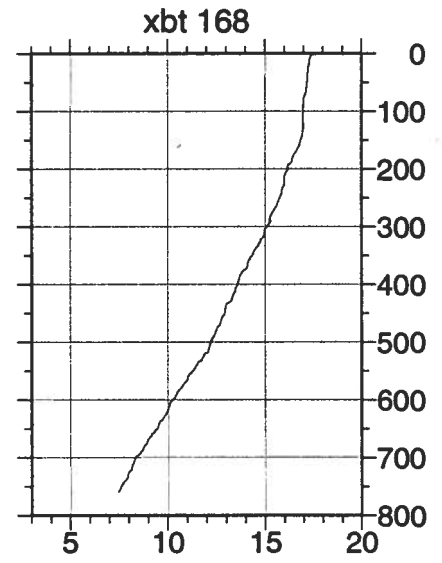
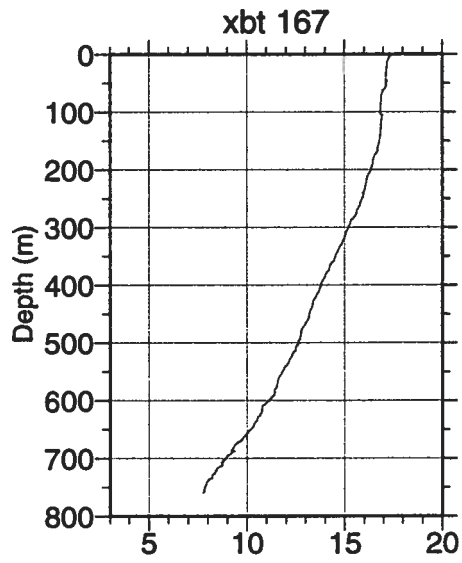
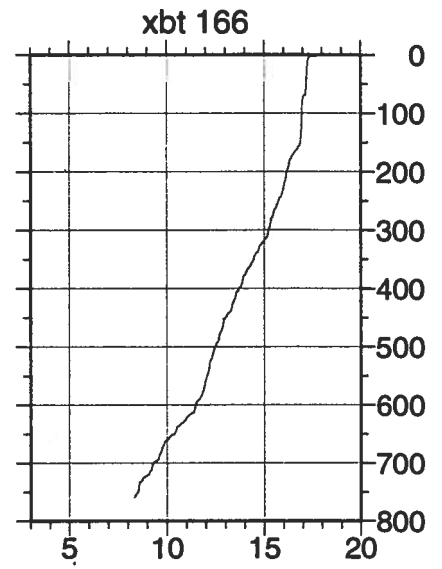
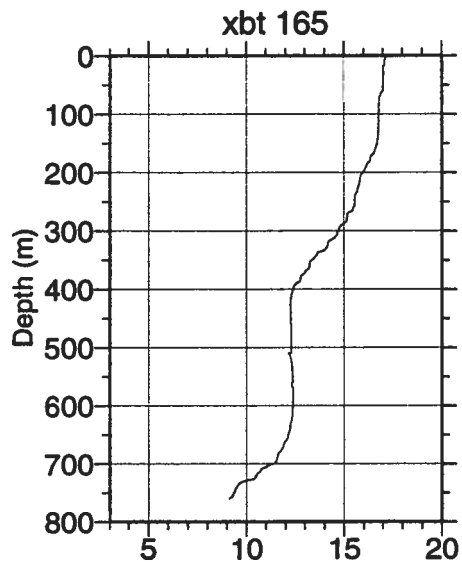


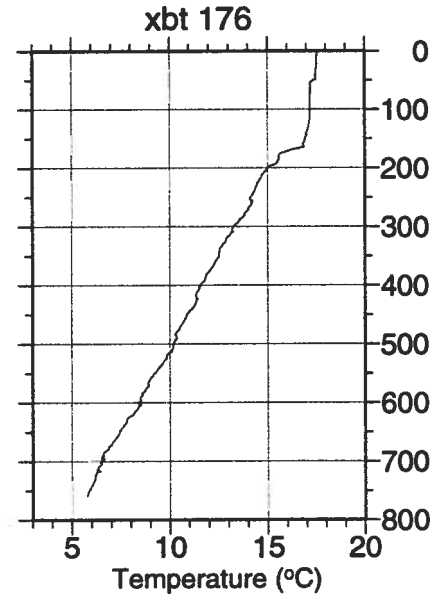
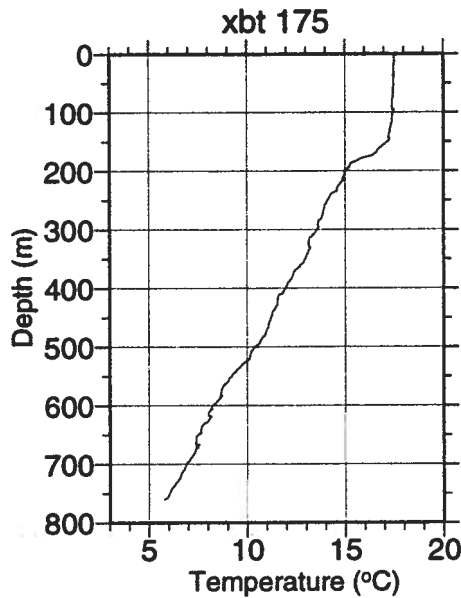
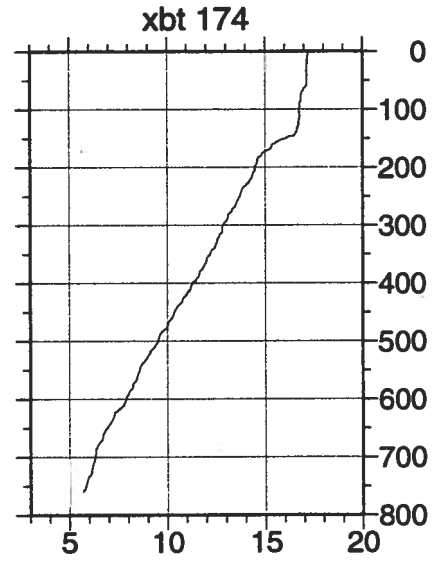
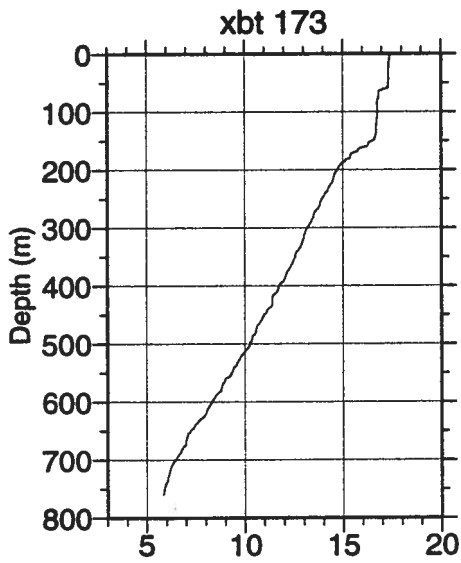
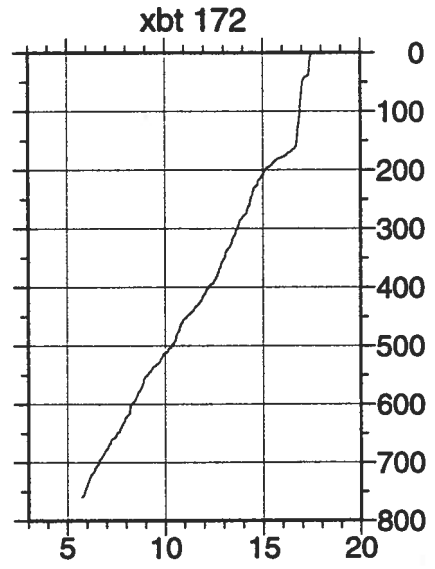
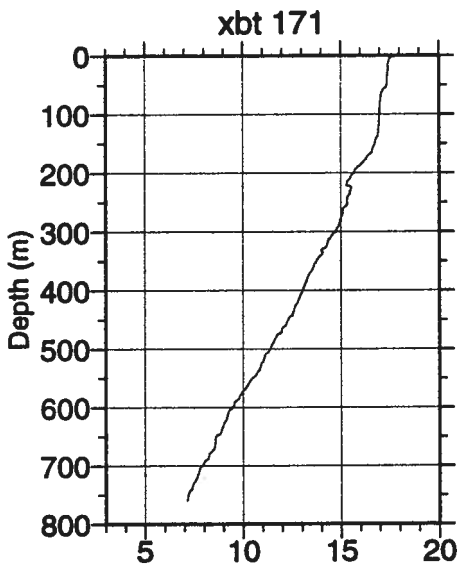


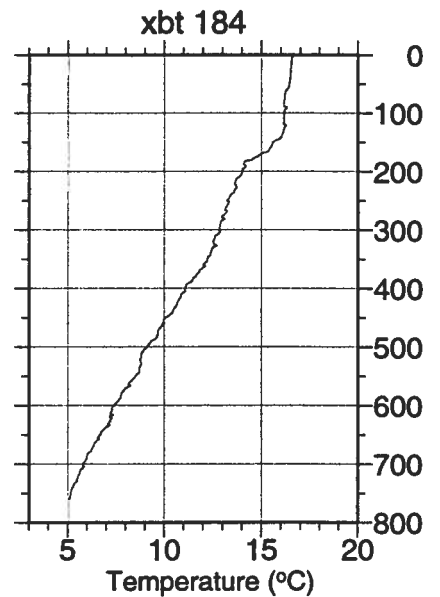
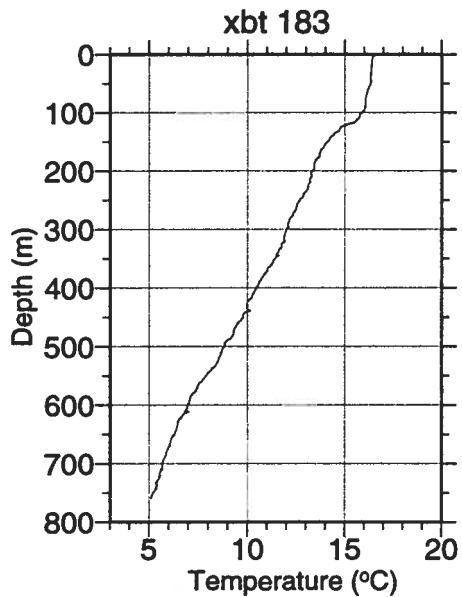
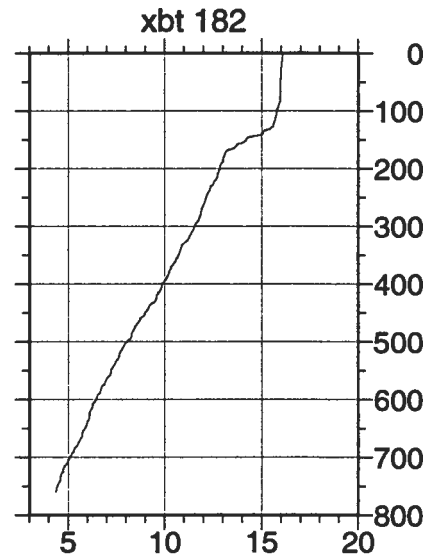
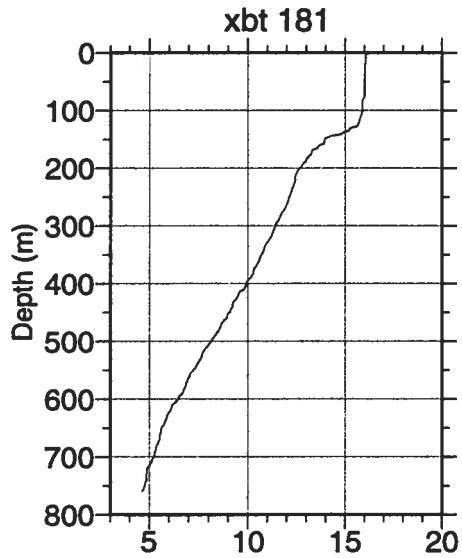
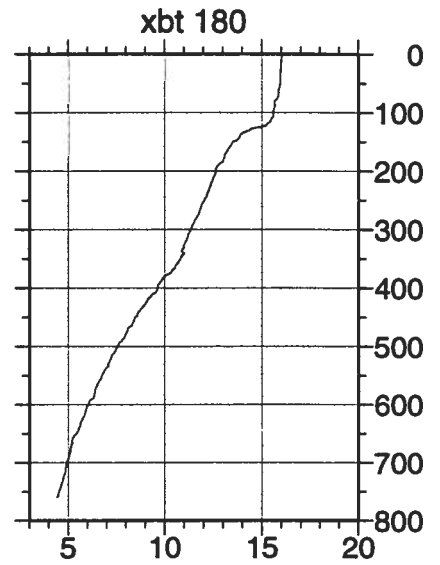
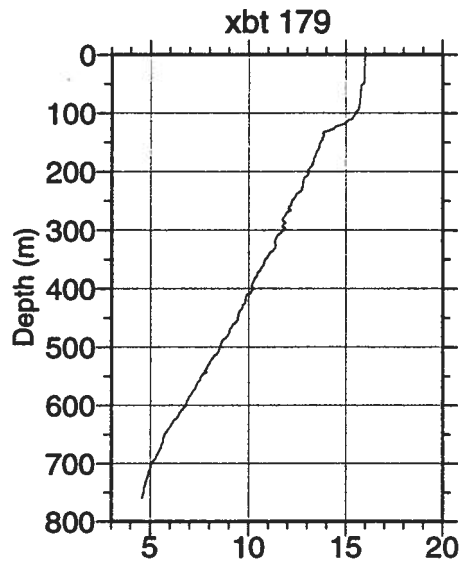




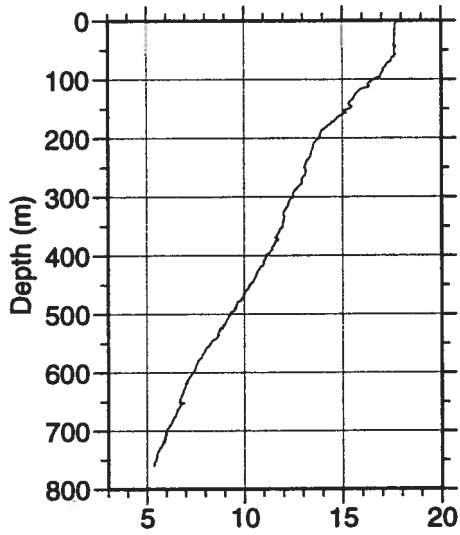




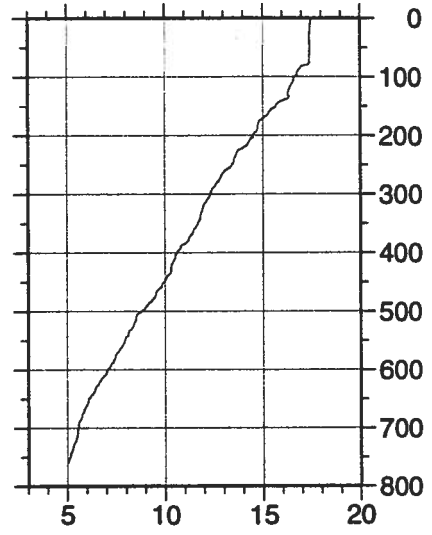




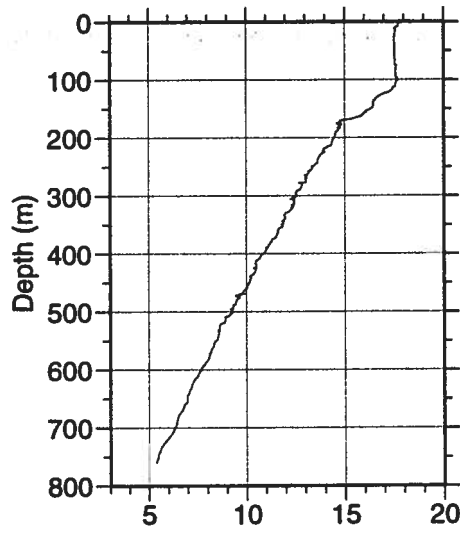
xbt 185



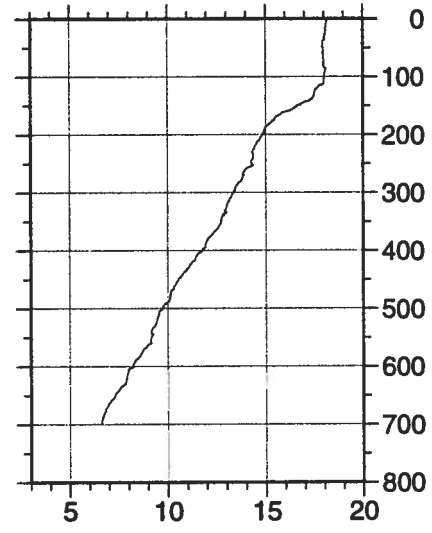
xbt 186



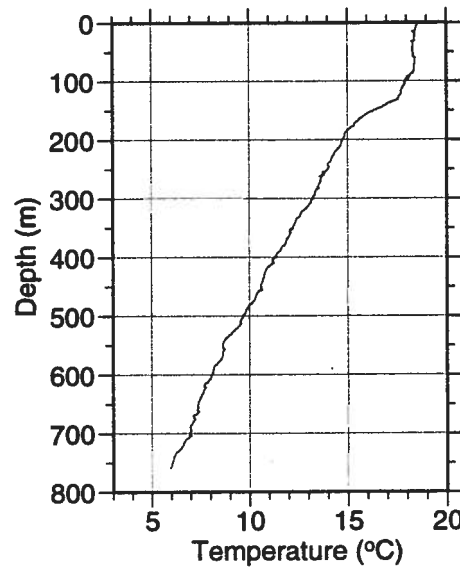
xbt 187



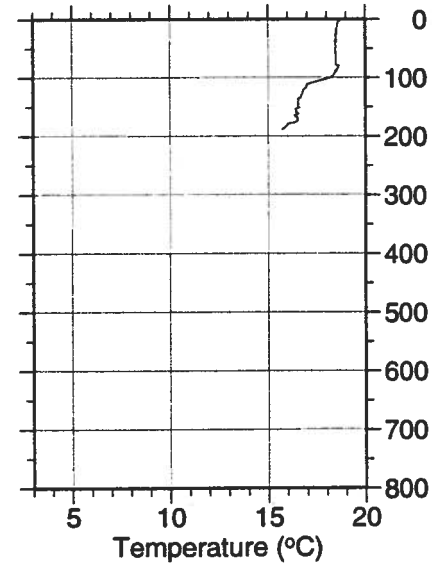
xbt 192

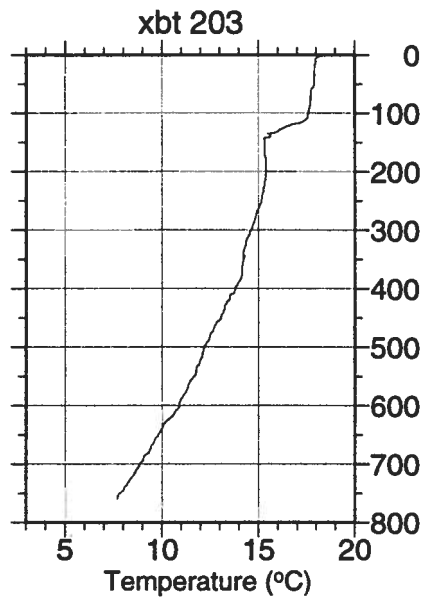
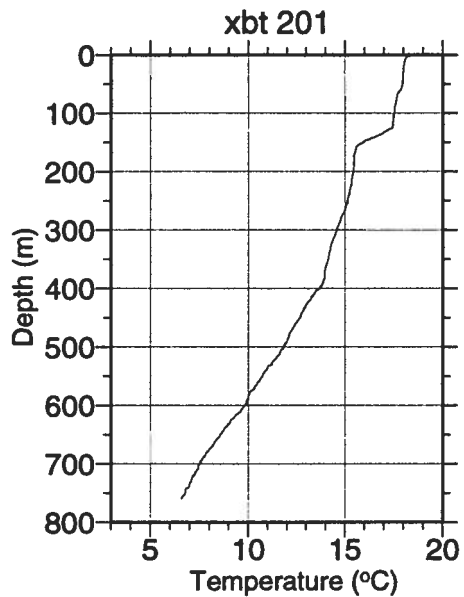
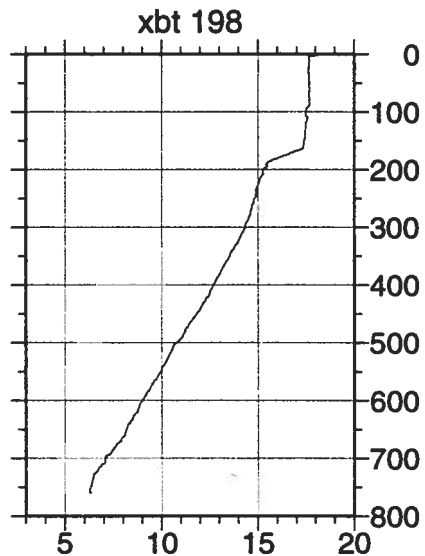
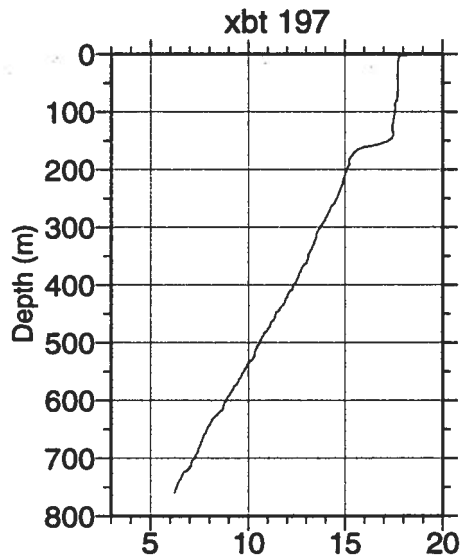
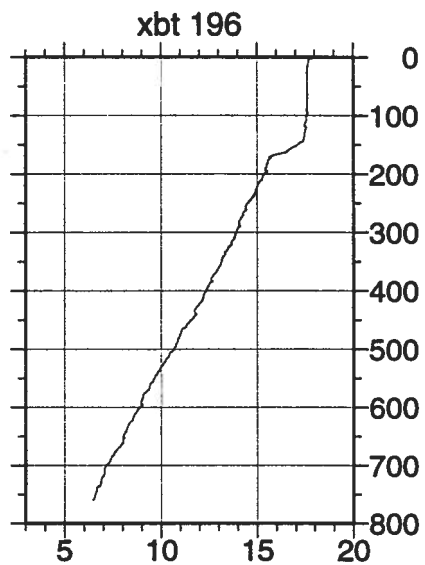
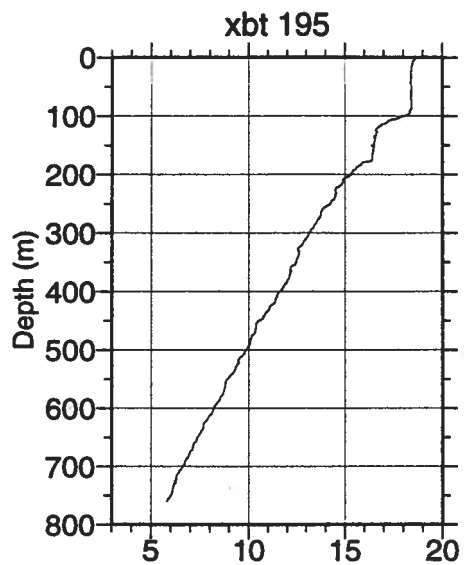


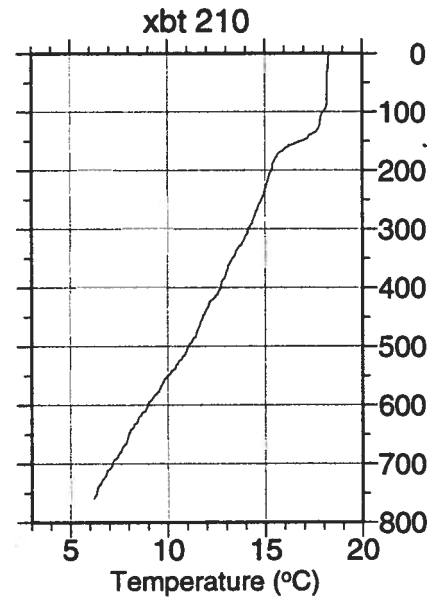
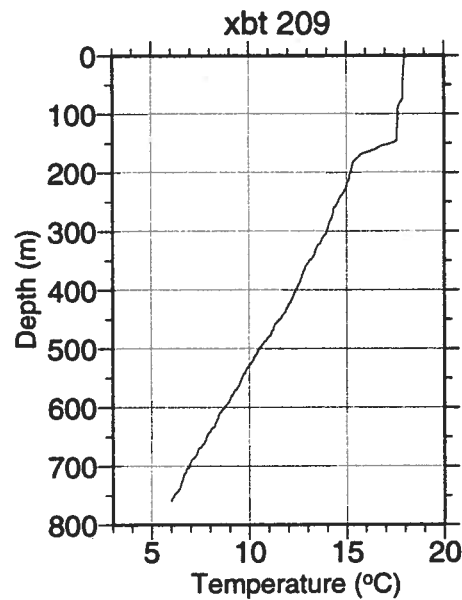
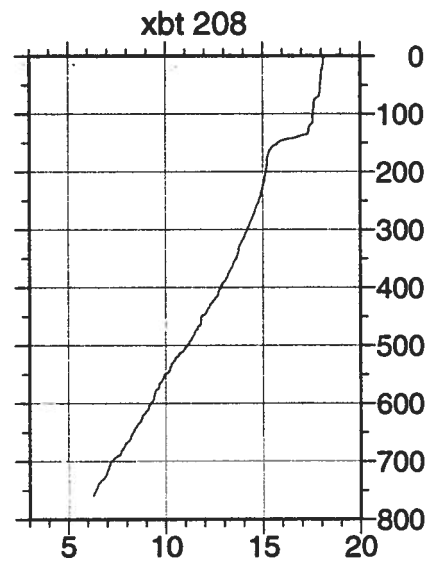
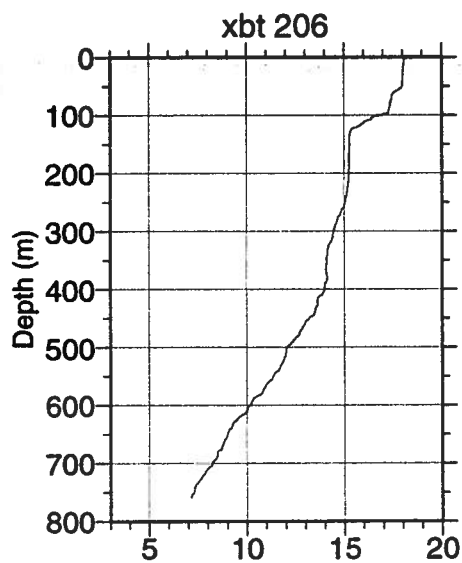
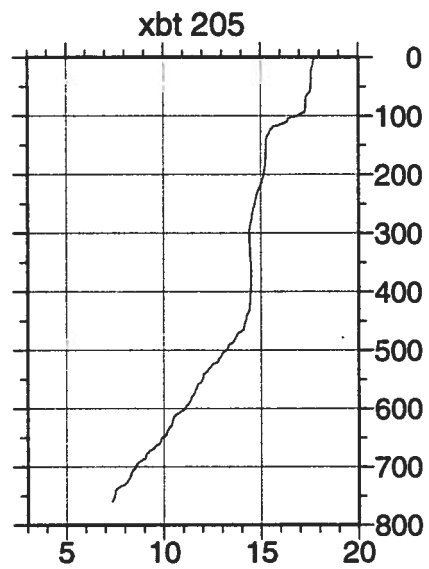
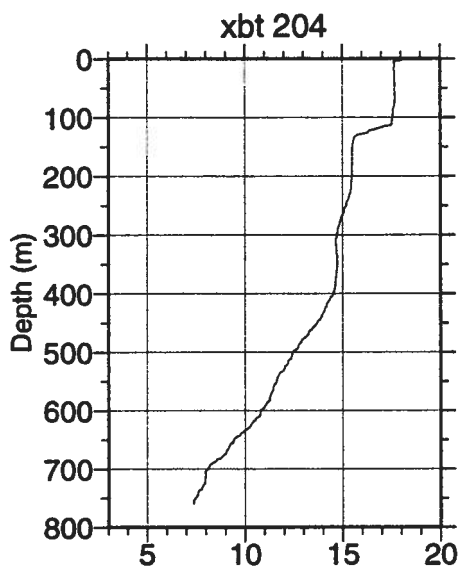
xbt 193

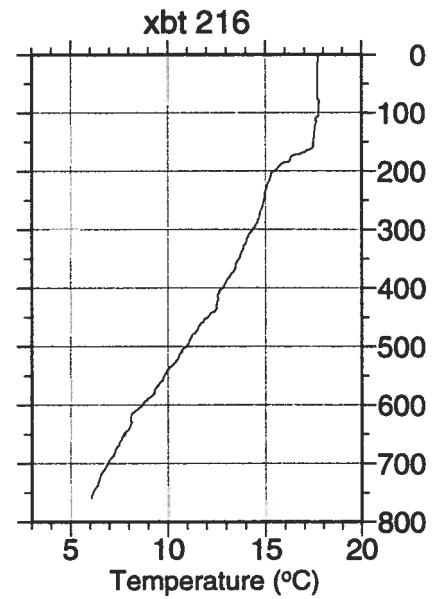
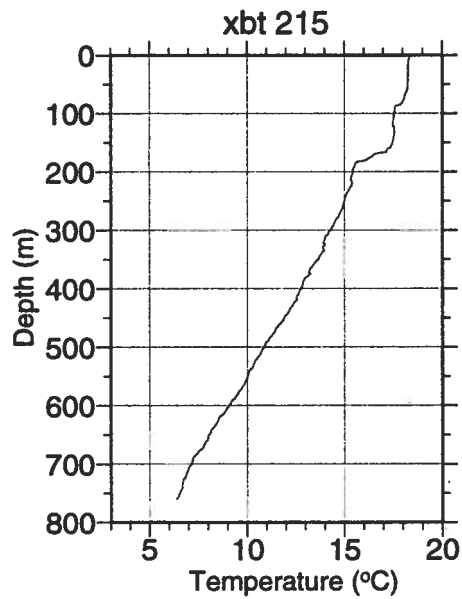
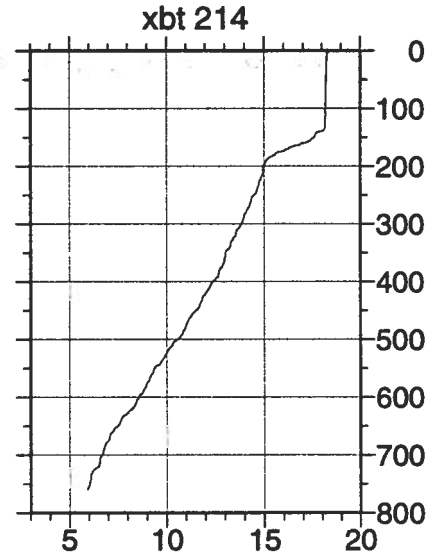
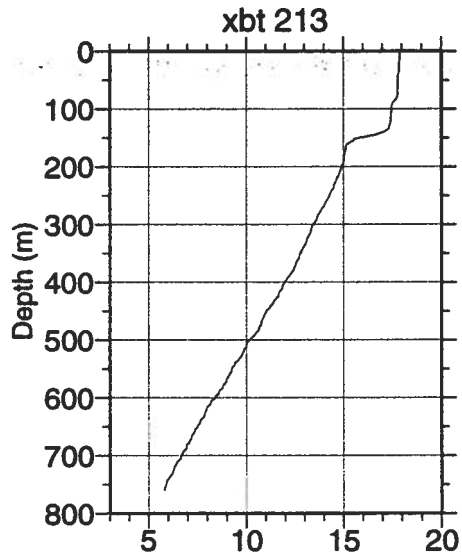
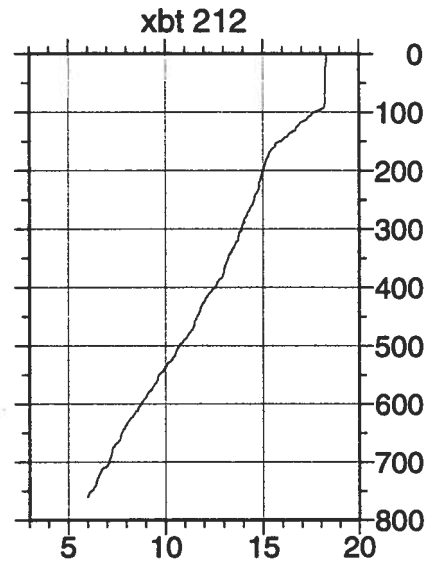
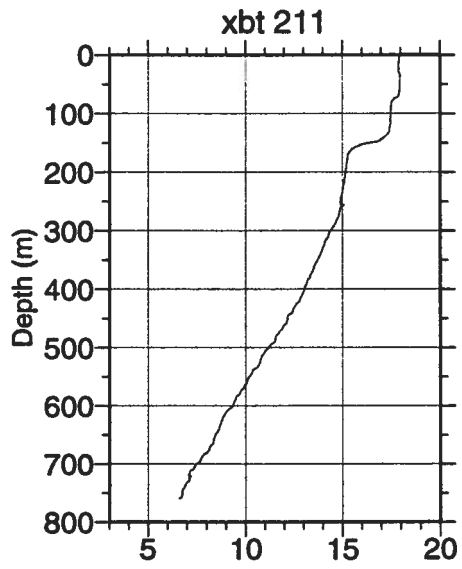


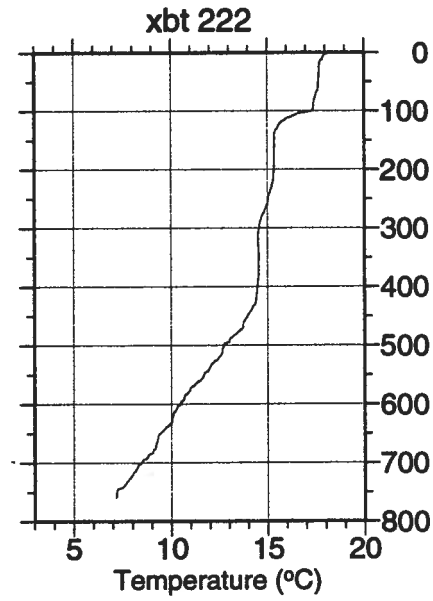
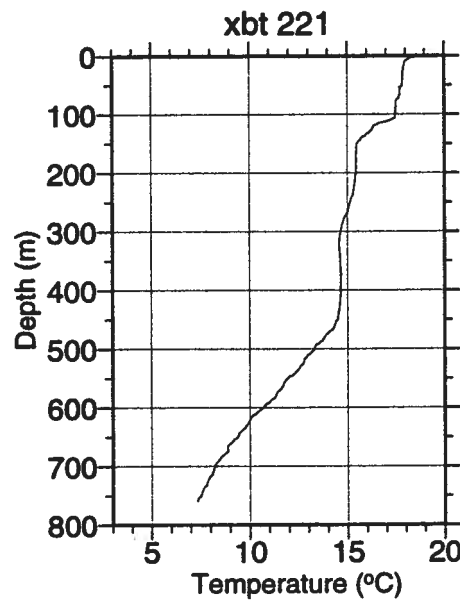
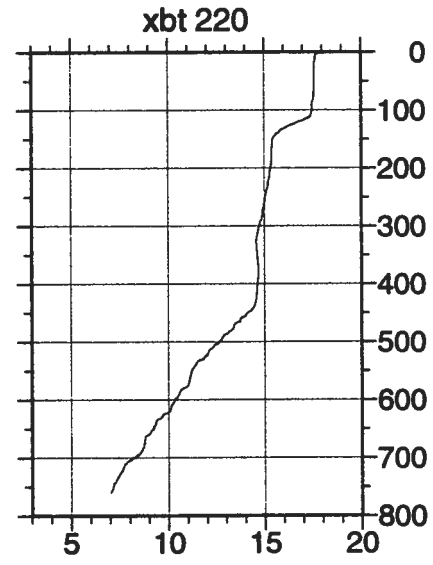
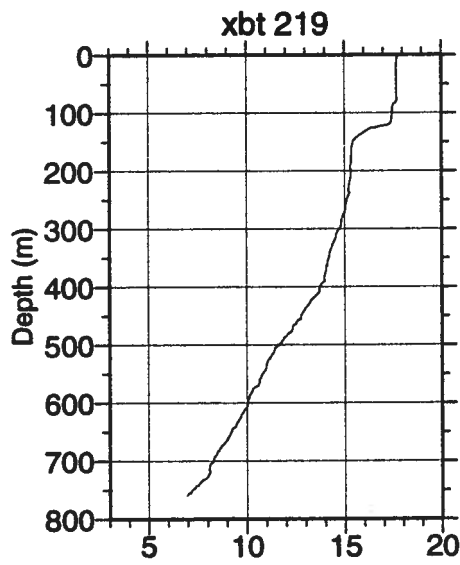
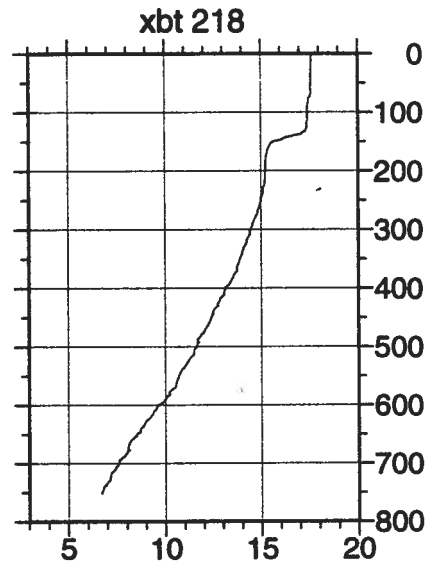
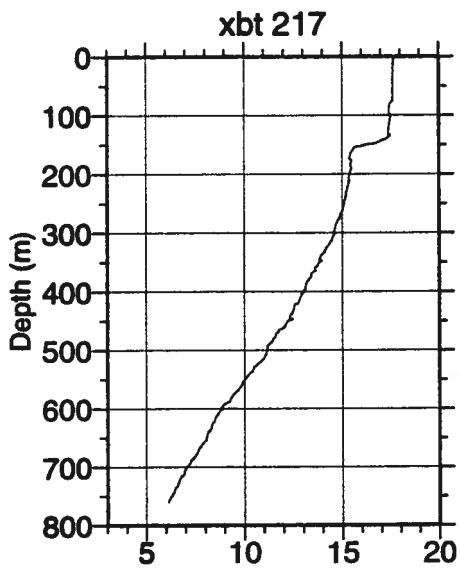
xbt 194

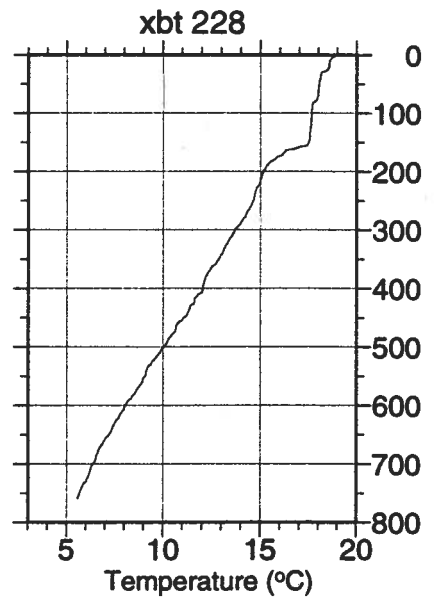
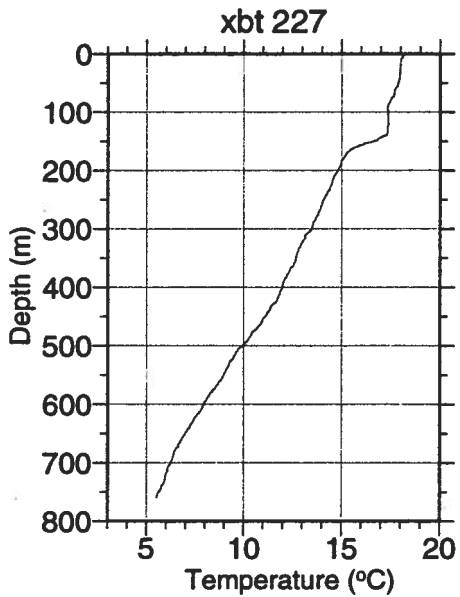
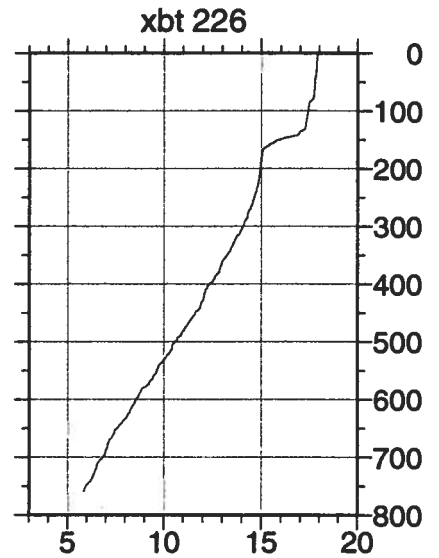
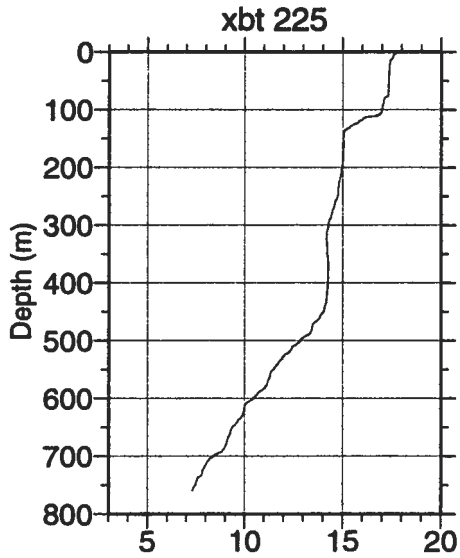
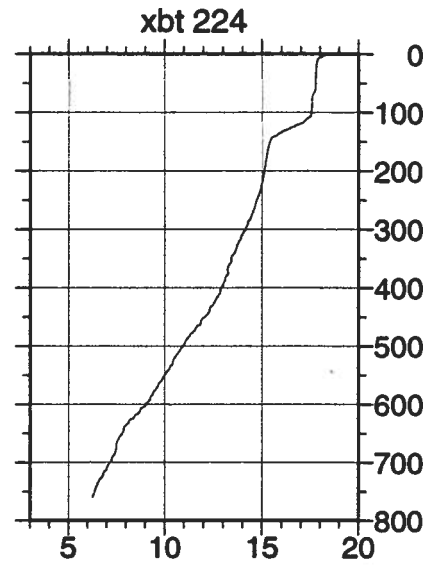
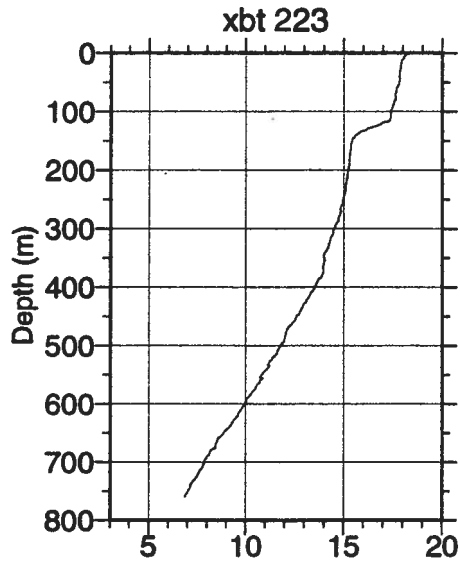




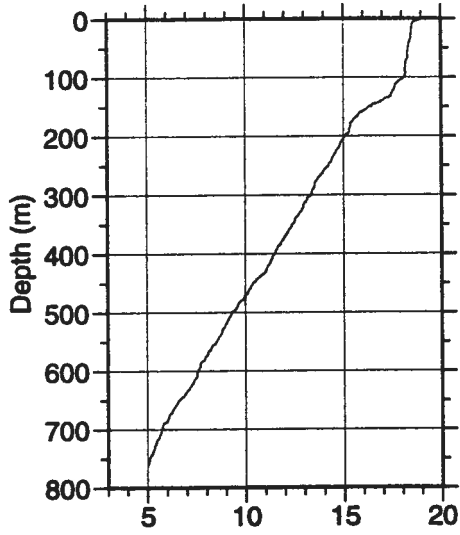




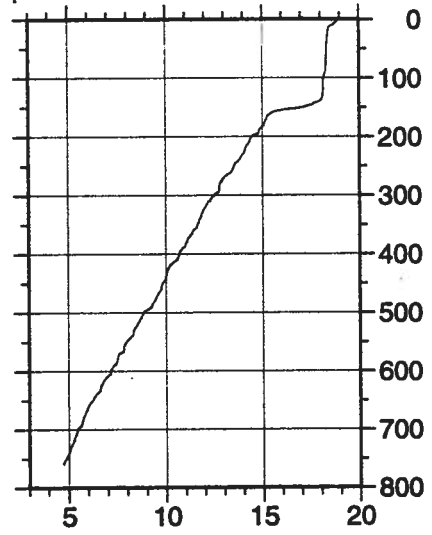




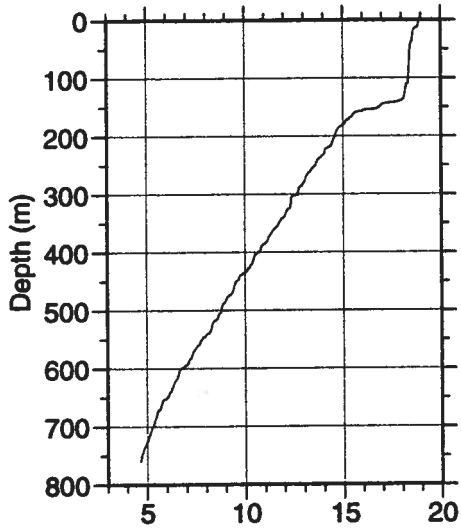
xbt 229



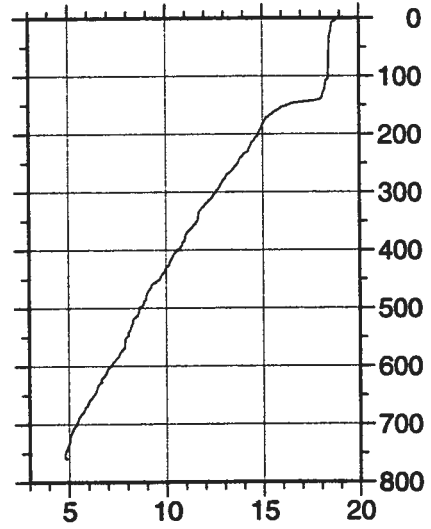
xbt 232



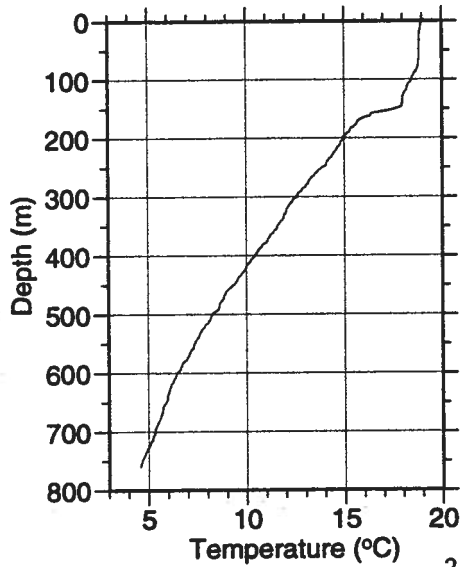
xbt 233



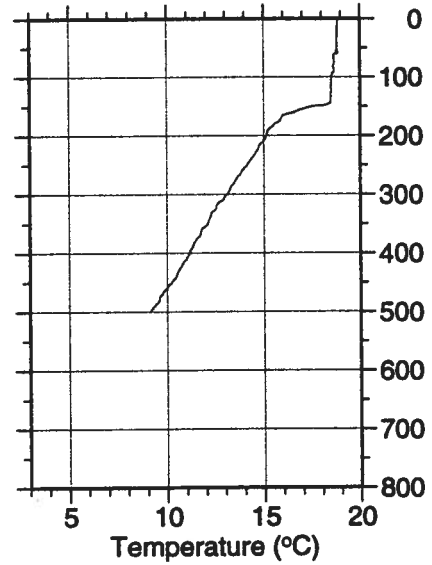
xbt 234



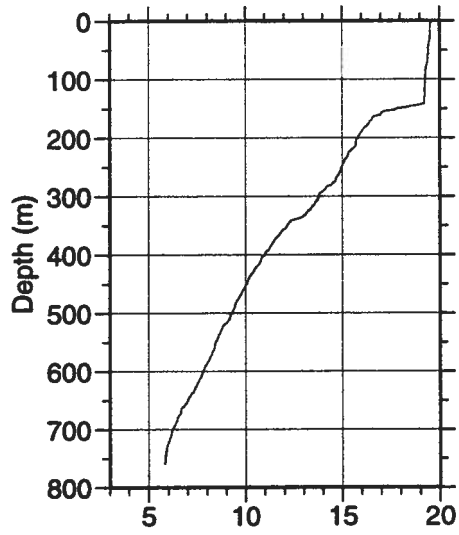
xbt 235



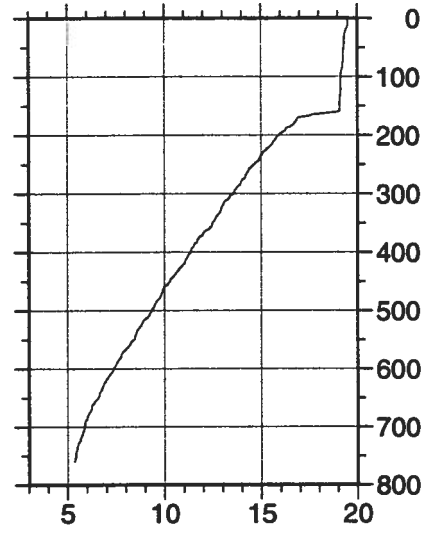
xbt 236



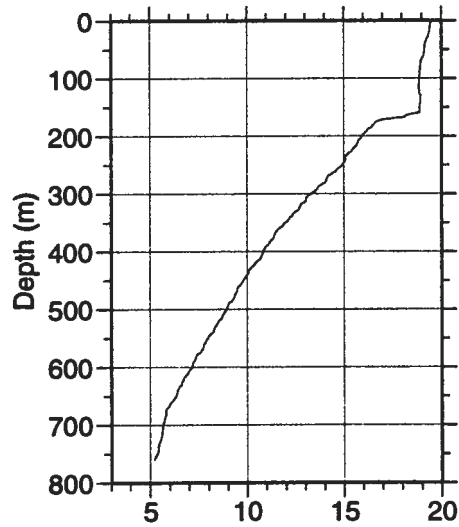
xbt 237



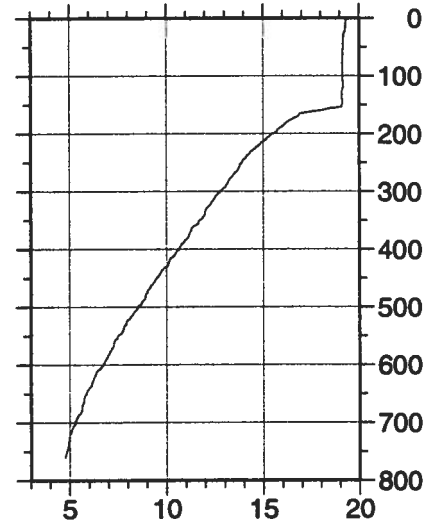
xbt 238



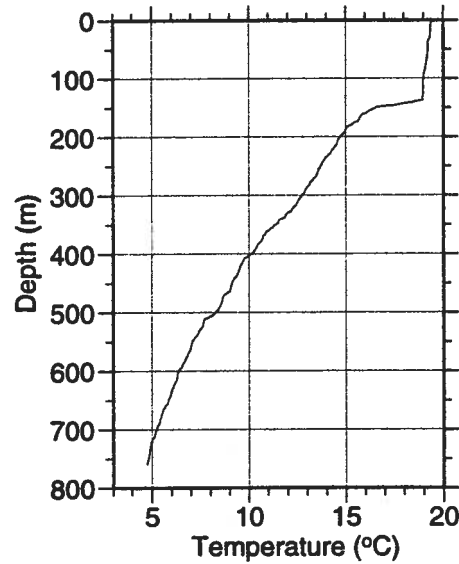
xbt 239



xbt 240



xbt 243



xbt 244

